THE CORPORATION OF THE MUNICIPALITY OF WEST NIPISSING

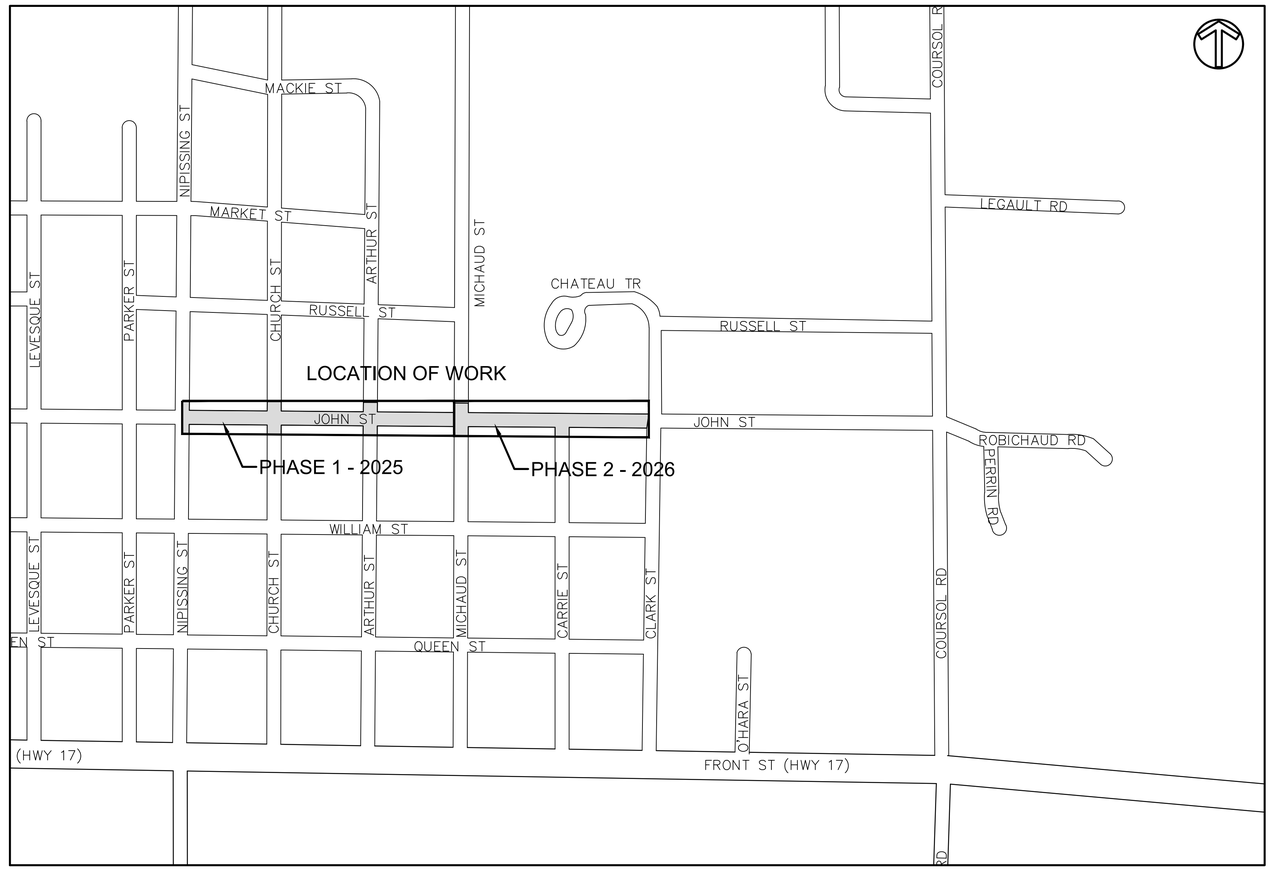

CONTRACT DRAWINGS

EXP PROJECT NTB-24015800-00

West Nipissing Ouest
Joie de vivre

REHABILITATION OF JOHN STREET
NIPISSING ST TO CLARK ST

exp.

DRAWING LIST

DWG #	DESCRIPTION
	COVER
1	INDEX
2	LEGEND & ABBREVIATIONS
REMOVALS	
C101	REMOVALS STA. 1+050 TO 1+210
C102	REMOVALS STA. 1+210 TO 1+390
C103	REMOVALS STA. 1+390 TO 1+560
NEW CONSTRUCTION	
C201	NEW CONSTRUCTION STA. 1+050 TO 1+210
C202	NEW CONSTRUCTION STA. 1+210 TO 1+390
C203	NEW CONSTRUCTION STA. 1+390 TO 1+560
C204	TYPICAL SECTIONS
SECTION DETAILS	
C301	SECTIONS STA. 1+070 TO 1+510
C302	SECTIONS STA. 1+520 TO 1+560 & INTERSECTION PROFILES

BENCHMARKS

BM #	DESCRIPTION
00819701368	MTO CONTROL POINT IS AT THE HWY 17 & KING STREET INTERSECTION. ROCK POST CEMENTED FLUSH WITH SIDEWALK (BRONZE CAP) HAVING AN ELEVATION OF 209.301m
0011993U609	MTO CONTROL POINT UNDER ACCESS COVER IN GROUNDS OF "OUR LADY OF SORROWS" SCHOOL ON EAST SIDE OF COURSOL ROAD HAVING AN ELEVATION OF 212.225m
0011921U124E	MTO CONTROL POINT AT ROMAN CATHOLIC CHURCH ON WEST SIDE OF LEVESQUE STREET, AT JOHN STREET. BOLT IN FRONT OR SOUTH WALL OF SOUTHEAST TOWER HAVING AN ELEVATION OF 211.652m
LOCAL BM #1	TOP OF HYDRANT AT SOUTHEAST CORNER OF MICHAUD STREET AND JOHN STREET INTERSECTION HAVING AN ELEVATION OF 211.42m
LOCAL BM #2	TOP OF HYDRANT AT SOUTHWEST CORNER OF MICHAUD STREET AND BOURGAULT STREET INTERSECTION HAVING AN ELEVATION OF 212.44m
ALL BENCHMARKS SHALL BE CONFIRMED BY THE CONTRACTOR IN THE FIELD PRIOR TO THE START OF CONSTRUCTION	

EXP Services Inc.
Infrastructure Services - North Bay
757 Main St. East
North Bay, Ontario, Canada
P1B 1C2
Ph. 705 474 2720
Fax 705 474 8515

www.exp.com

• BUILDINGS • EARTH & ENVIRONMENT • ENERGY •
• INDUSTRIAL • INFRASTRUCTURE • SUSTAINABILITY •

CAUTION: DO NOT SCALE DRAWINGS.

THIS REPRODUCTION MAY BE AT A SIZE DIFFERENT THAN ORIGINALLY DRAWN. EXP ASSUMES NO RESPONSIBILITY FOR INCORRECT SCALING. UNAUTHORIZED REPRODUCTION OR REUSE IS STRICTLY PROHIBITED. NOT PUBLISHED - ALL RIGHTS RESERVED. EXP EXPRESSLY DISCLAIMS RESPONSIBILITY ARISING FROM UNAUTHORIZED USE OF THESE DRAWINGS AND NOTES. AUTHORIZATION MUST BE IN WRITING.

© EXP, 2022

GENERAL NOTES:
1. ALL DIMENSIONS ARE IN METERS (m) UNLESS NOTED OTHERWISE.
2. CONTRACTOR TO VERIFY LOCATION AND SIZE OF ALL ABOVE AND BELOW GROUND UTILITIES AND SERVICES PRIOR TO CONSTRUCTION. UTILITIES SHOWN ON THESE DRAWINGS ARE APPROXIMATE ONLY. CONTRACTOR TO INFORM ENGINEER OF ANY DISCREPANCY.

No.	Revision	By:	Date
1	ISSUED FOR TENDER	CJM	03/28/2025

ISSUED FOR TENDER

Professional Seal

LICENSED PROFESSIONAL ENGINEER
C. L. CALDWELL
100137022
March 28, 2025
PROVINCE OF ONTARIO

Drawn By:	RJ	Scale:	
Checked By:	CLC	Date:	03/28/2025
Approved By:	CLC	Date:	03/28/2025

Date Printed: 3/28/25

File Name: NTB-24015800-00 John St Cover-Index-Legend

Project Title

REHABILITATION OF
JOHN STREET
NIPISSING ST TO CLARK ST

MUNICIPALITY OF WEST NIPISSING

Dwg. Title

INDEX

Project No. NTB-24015800-00

Dwg. No. 1

Rev. No. 1

E:\NTB\NTB-24015800-00\60 Execution\05 Drawings\Civil

LEGEND - EXISTING

- BH LS — BELL / HYDRO POLE / LIGHT STANDARD
- WV — WATER VALVE
- FH — FIRE HYDRANT
- STORM CB
- SANITARY MH
- GUY ANCHOR
- TB-BELL — TELEPHONE BOX
- GV — GAS VALVE
- GAS — BURIED GAS
- W — WATERMAIN
- UTILITY, OTHER UNDERGROUND
- CULVERT
- BOTTOM OF DITCH
- SAN — SANITARY SEWER
- STM — STORM SEWER
- SIDEWALK
- BUILDING OUTLINE
- HEDGE
- EXISTING ROADWAY CENTRELINE
- EXISTING ROADWAY EDGE OF PAVEMENT
- EXISTING SHOULDER
- GRAVEL ENTRANCE
- ASPHALT ENTRANCE
- CONCRETE PAVER ENTRANCE
- POURED CONCRETE ENTRANCE
- PLAN ORIENTATION
- 210.00 — EXISTING ELEVATION

LEGEND - REMOVALS

- FULL DEPTH ASPHALT & BASE REMOVALS
- SIDEWALK REMOVAL
- GRANULAR SHOULDER REMOVAL
- CONCRETE PAVERS TO BE REMOVED AND REINSTATED
- EDGE OF PAVEMENT
- SANITARY SEWER TO REMAIN
- STORM SEWER TO REMAIN
- STORM SEWER TO BE REMOVED
- WATER MAIN TO REMAIN
- GAS LINE TO REMAIN
- SANITARY MANHOLE TO REMAIN
- STORM MANHOLE TO REMAIN
- STORM MANHOLE CATCH BASIN TO REMAIN
- STORM CATCH BASIN TO REMAIN
- STORM CATCH BASIN TO BE REMOVED
- FH — EXISTING FIRE HYDRANT
- BH LS — BELL/HYDRO POLE WITH LIGHT STANDARD

LEGEND - PROPOSED

- NEW ASPHALT 40mm SURFACE COURSE 50mm BINDER
- NEW ASPHALT 50mm SURFACE COURSE
- PROPOSED 1.5m CONCRETE SIDEWALK
- PROPOSED DROP CURB AS PER OPSD 600.060
- SIDEWALK AT DRIVEWAY ENTRANCE OPSD 351.010
- EDGE OF PAVEMENT
- SANITARY SEWER
- STORM SEWER
- WATER MAIN
- GAS LINE
- PROPOSED STORM SEWER
- PROPOSED 150mm SUBDRAIN
- SANITARY MANHOLE
- STORM MANHOLE
- STORM MANHOLE CATCH BASIN
- DOUBLE MANHOLE CATCH BASIN
- STORM CATCH BASIN
- PROPOSED STORM CATCH BASIN
- EXISTING STORM DOUBLE CATCH BASIN
- EXISTING/PROPOSED FIRE HYDRANT
- PROPOSED TACTILE WARNING STRIPS AS PER OPSD 310.039
- EXISTING ASPHALT TO REMAIN

ABBREVIATIONS

AC&G	ASPHALT CURB WITH GUTTER
AC PI	ASPHALT COATED AND PAVED INVERT
AG	ASPHALT GUTTER
Asph	ASPHALT
A S/W	ASPHALT SIDEWALK
Ave.	AVENUE
B or BOT	BOTTOM
BC	BEGINNING OF CURVE
BCA	BELL CABLE AERIAL
BCU	BELL CABLE UNDERGROUND
BCUM	BELL CABLE UNDERGROUND MARKER
B/L	BASE LINE
Bld (y)	BOULDER
Bldg	BUILDING
Blvd	BOULEVARD
BM	BENCH MARK
Br	BRICK
BVC	BEGINNING OF VERTICAL CURVE
Can	CANADIAN
CB	CATCH BASIN
CBMH	CATCH BASIN-MAINTENANCE HOLE
CGR	CABLE GUIDE RAIL
CIP	CLAY PIPE
Circ	CIRCULAR
C/L or ℄	CENTRELINE
CLF	CHAIN LINK FENCE
Co	COUNTY
Conc or C	CONRETE
Const or C	CONSTRUCTION
CP	CONRETE PIPE
CS	CURB STOP
CSP	CORRUGATED STEEL PIPE
CSPA	CORRUGATED STEEL PIPE ARCH
C S/W	CONRETE SIDEWALK
Culv	CULVERT
C/W	COMPLETE WITH
D	DITCH
Def	DEFLECTION
Deg	DEGREE
DI	DITCH INLET OR DUCTILE IRON
Dia	DIAMETER
DICB	DITCH INLET CATCH BASIN
Dist	DISTANCE
Div	DIVISION
D/W	DRIVEWAY
Dwg	DRAWING
EB	EASTBOUND
EBL	EASTBOUND LINE
EC	END OF CURVE
Elev or El	ELEVATION
EMH	ELECTRICAL MAINTENANCE HOLE
Ent	ENTRANCE
EP	EDGE OF PAVEMENT
EOS	EDGE OF SHOULDER OR END OF SUPERELEVATION
EVC	END OF VERTICAL CURVE
EW	EACH WAY
Exc	EXCAVATION
EX	EXISTING
Exp	EXPANSION
FF	FRONT FACE
FL	FENCE LINE
Ftg	FOOTING
Ga	GAUGE
Galv	GALVANIZED

ABBREVIATIONS

GB	GRANULAR BASE
GBC	GRANULAR BASE COURSE
GBfl	GRANULAR BACKFILL
GC	GRADING AND CULVERTS
GD	GRADING AND DRAINAGE
GL	GROUND LEVEL
GP	GRADE POINT
Gran	GRANULAR
GSB	GRANULAR SUB BASE
HM	HOT MIX
HOC	HUB ON CURVE
HOST	HUB ON SUBTANGENT
HOT	HUB ON TANGENT
Hor	HORIZONTAL
HP	HIGH POINT
Ht	HEIGHT
Hw	HEAD WALL
HWL	HIGH WATER LEVEL
HWM	HIGH WATER MARK
Hwy	HIGHWAY
Hyd	HYDRANT
IB	IRON BAR
ID	INSIDE DIAMETER
IF	IRON FENCE OR INSIDE FACE
Incl (ing) (sive)	INCLUDE (ing) (sive)
Inst	INSTRUMENT
Inv Elev	INVERT ELEVATION
IP	IRON PIPE
L	LENGTH OF LENGTH OF CURVE
La	LENGTH OF SPIRAL BETWEEN CIRCULAR CURVE
Ls	LENGTH OF SPIRAL CURVE
LT	LONG TANGENT
LVC	LENGTH OF VERTICAL CURVE
LWL	LOW WATER LEVEL
Max	MAXIMUM
Med	MEDIAN
MH	MAINTENANCE HOLE
Min	MINIMUM
Mon	MONUMENT
MTO	ONTARIO MINISTRY OF TRANSPORTATION
Mun	MUNICIPAL
N (ing)	NORTH (ing)
NB	NORTHBOUND
NBL	NORTHBOUND LANE
NC	NORMAL CROWN
NIC	NOT IN CONTRACT
NTS	NOT TO SCALE
OD	OUTSIDE DIAMETER
OG	ORIGINAL GROUND
OPSD	ONTARIO PROVINCIAL STANDARD DRAWING
OPSS	ONTARIO PROVINCIAL STANDARD SPECIFICATION
Orig or O	ORIGINAL
Pavt	PAVEMENT
Perf	PERFORATED
PE	POLYETHYLENE
PI	POINT OF INTERSECTION
PL	PROPERTY LINE
POC	POINT ON CURVE
PRC	POINT OF REVERSE CURVE
Prof	PROFILE
PVC	POINT ON VERTICAL CURVE OR POLYVINYL CHLORIDE
PVT	POINT ON VERTICAL TANGENT

ABBREVIATIONS

R	RADIUS
RC	ROCK CUT
REF	REFERENCE
R̲	
Reinf	REINFORCED
Reqd	REQUIRED
Rev	REVISION
R Exc	ROCK EXCAVATION
RH	RIGHT HAND
Rk	ROCK
Rnd	ROUNDING
ROW	RIGHT-OF-WAY
RP	REFERENCE POINT OR REGISTERED PLAN
RR	RIP-RAP
RW	RETAINING WALL
Rwy	RAILWAY
S	RATE OF SUPERELEVATION
San	SANITARY
SB	SOUTHBOUND
SBGR	STEEL BEAM GUIDE RAIL
SBL	SOUTHBOUND GUIDE RAIL
SC	SPIRAL TO CIRCULAR CURVE
SD	SIDE DITCH
Serv Rd	SERVICE ROAD
SF	STONE FENCE
Sh Rk	SHOT ROCK
SHLG, Sh OR SH	SHOULDER
SP	SPECIAL PROVISION
Spec	SPECIFICATION
SQ	SQUARE
SR	SIDE ROAD
ST	SPIRAL TO TANGENT OR SHORT TANGENT OR STORM SEWER
St	STRIPPING
STA.	STATION
Std	STANDARD
Stm	STORM
Str (al)	STRUCTURE (al)
Sty	STOREY
Surf	SURFACE
S/W	SIDEWALK
T	TOP
TB	TOP OF BANK OR TURNING BASIN
T&B	TOP AND BOTTOM
TCH	TRANS CANADA HIGHWAY
TG or T/G	TOP OF GRATE
TP	TOP OF PAVEMENT
TR or T/R	TOP OF RAIL
Trans	TRANSVERSE OR TRANSFERRED
TS	TANGENT TO SPIRAL OR TENSILE STRENGTH
Twp	TOWNSHIP
Typ	TYPICAL
U/S	UNDERSIDE
Var	VARIES, VARIABLE
VC	VERTICAL CURVE
VCP	VITRIFIED CLAY PIPE
Vert	VERTICAL
Vol	VOLUME
W.M.	WATERMAIN
WB	WESTBOUND
WBL	WESTBOUND LANE
WF	WIRE FENCE
WIF	WROUGH IRON FENCE
WL	WATER LEVEL
WMF	WIRE MESH FENCE
W/O	WATER OUT
WT	WATER TABLE
WW	WING WALL
WWF	WELDED WIRE FABRIC

EXP Services Inc.
Infrastructure Services - North Bay
767 Main St. East
North Bay, Ontario, Canada
P1B 1C2
Ph. 705 474 2720
Fax 705 474 8515

www.exp.com

• BUILDINGS • EARTH & ENVIRONMENT • ENERGY •
• INDUSTRIAL • INFRASTRUCTURE • SUSTAINABILITY •

CAUTION: DO NOT SCALE DRAWINGS.

THIS REPRODUCTION MAY BE AT A SIZE DIFFERENT THAN ORIGINALLY DRAWN. EXP ASSUMES NO RESPONSIBILITY FOR INCORRECT SCALING. UNAUTHORIZED REPRODUCTION OR REUSE IS STRICTLY PROHIBITED. NOT PUBLISHED - ALL RIGHTS RESERVED. EXP EXPRESSLY DISCLAIMS RESPONSIBILITY ARISING FROM UNAUTHORIZED USE OF THESE DRAWINGS AND NOTES. AUTHORIZATION MUST BE IN WRITING.

© EXP, 2022

GENERAL NOTES:
1. ALL DIMENSIONS ARE IN METERS (m) UNLESS NOTED OTHERWISE.
2. CONTRACTOR TO VERIFY LOCATION AND SIZE OF ALL ABOVE AND BELOW GROUND UTILITIES AND SERVICES PRIOR TO CONSTRUCTION. UTILITIES SHOWN ON THESE DRAWINGS ARE APPROXIMATE ONLY. CONTRACTOR TO INFORM ENGINEER OF ANY DISCREPANCY.

No.	Revision	By:	Date
1	ISSUED FOR TENDER	CJM	03/28/2025

ISSUED FOR TENDER

Professional Seal

LICENSED PROFESSIONAL ENGINEER
C. L. CALDWELL
100137022
March 28, 2025
PROVINCE OF ONTARIO

Drawn By:	RJ	Scale:	
Checked By:	CLC	Date:	03/28/2025
Approved By:	CLC	Date:	03/28/2025

Date Printed: 3/28/25

File Name: NTB-24015800-00 John St Cover-Index-Legend

Project Title

REHABILITATION OF JOHN STREET
NIPISSING ST TO CLARK ST

MUNICIPALITY OF WEST NIPISSING

Dwg. Title

LEGEND AND ABBREVIATIONS

Project No. NTB-24015800-00

Dwg. No. 2

Rev. No. 1

E:\NTB\NTB-24015800-00\60 Execution\65 Drawings\Civil

JOHN STREET

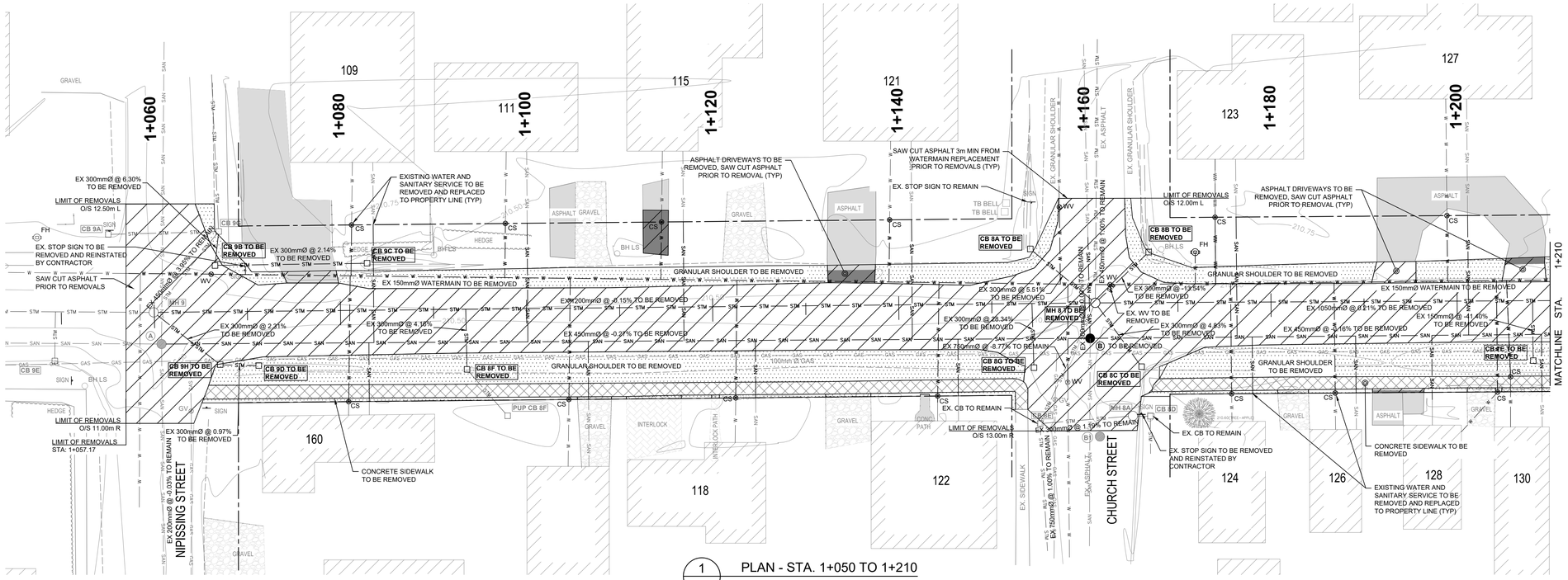

1 C101 PLAN - STA. 1+050 TO 1+210

1:250

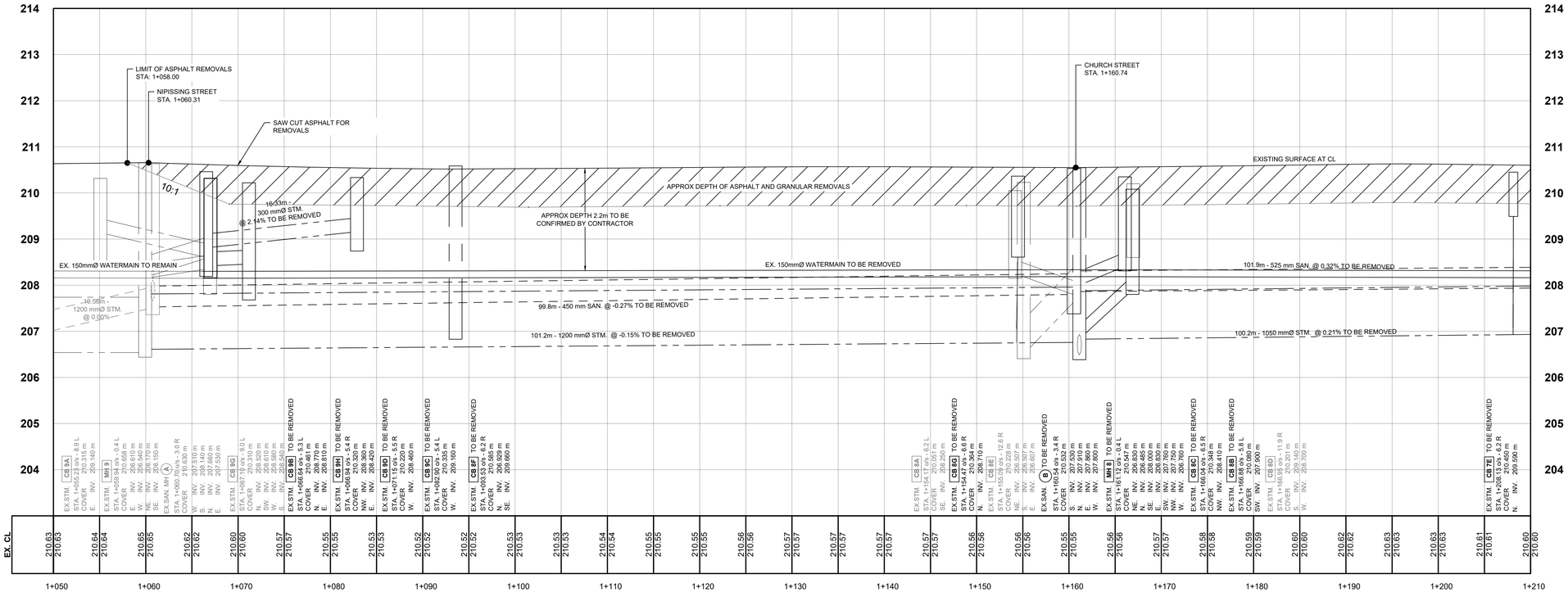

2 C101 PROFILE - STA. 1+050 TO 1+210

H1:250 V1:50

EXP Services Inc.
Infrastructure Services - North Bay
787 Main St. East
North Bay, Ontario, Canada
P1B 1C2
Ph. 705 474 2720
Fax 705 474 5015
www.exp.com

• BUILDINGS • EARTH & ENVIRONMENT • ENERGY •
• INDUSTRIAL • INFRASTRUCTURE • SUSTAINABILITY •

CAUTION: DO NOT SCALE DRAWINGS.

THIS REPRODUCTION MAY BE AT A SIZE DIFFERENT THAN ORIGINALLY DRAWN. EXP ASSUMES NO RESPONSIBILITY FOR INCORRECT SCALING. UNAUTHORIZED REPRODUCTION OR REUSE IS STRICTLY PROHIBITED. NOT PUBLISHED - ALL RIGHTS RESERVED. EXP EXPRESSLY DISCLAIMS RESPONSIBILITY ARISING FROM UNAUTHORIZED USE OF THESE DRAWINGS AND NOTES. AUTHORIZATION MUST BE IN WRITING.

© EXP, 2022

GENERAL NOTES:
1. ALL DIMENSIONS ARE IN METERS (m) UNLESS NOTED OTHERWISE.
2. CONTRACTOR TO VERIFY LOCATION AND SIZE OF ALL ABOVE AND BELOW GROUND UTILITIES AND SERVICES PRIOR TO CONSTRUCTION. UTILITIES SHOWN ON THESE DRAWINGS ARE APPROXIMATE ONLY. CONTRACTOR TO INFORM ENGINEER OF ANY DISCREPANCY.

LEGEND

- FULL DEPTH ASPHALT & BASE REMOVALS
- SIDEWALK REMOVAL
- GRANULAR SHOULDER REMOVAL
- CONCRETE PAVERS TO BE REMOVED AND REINSTATED
- EXISTING ASPHALT TO REMAIN
- EDGE OF PAVEMENT
- SAN — SANITARY SEWER TO REMAIN
- SAN — SANITARY SEWER TO BE REMOVED
- STM — STORM SEWER TO REMAIN
- STM — STORM SEWER TO BE REMOVED
- W — WATER MAIN TO REMAIN
- W — WATER MAIN TO BE REMOVED
- GAS — GAS LINE TO REMAIN
- FENCE TO BE REMOVED
- FENCE TO REMAIN
- SANITARY MANHOLE EXISTING/REMOVED
- STORM MANHOLE EXISTING/REMOVED
- STORM MANHOLE CATCH BASIN EXISTING/REMOVED
- STORM CATCH BASIN EXISTING/REMOVED
- FH — FIRE HYDRANT EXISTING/REMOVED
- WV — WATER VALVE EXISTING/REMOVED
- CS — CURB STOP EXISTING/REMOVED
- BH LS — BELL/HYDRO POLE WITH LIGHT STANDARD

No.	Revision	By:	Date
1	ISSUED FOR TENDER	CJM	03/28/2025

ISSUED FOR TENDER

Professional Seal

LICENSED PROFESSIONAL ENGINEER
C. L. CALDWELL
100137022
March 28, 2025
PROVINCE OF ONTARIO

Drawn By:	RJ	Scale:	
Checked By:	CLC	Date:	03/28/2025
Approved By:	CLC	Date:	03/28/2025

Date Printed: 3/28/25

File Name: NTB-24015800-00 John St REMOVALS

Project Title

REHABILITATION OF JOHN STREET NIPISSING ST TO CLARK ST

MUNICIPALITY OF WEST NIPISSING

Dwg. Title

REMOVALS STA. 1+050 TO 1+210

Project No. NTB-24015800-00

Dwg. No. C101

Rev. No. 1

E:\NTB\NTB-24015800-00\60 Execution\65 Drawings\Civil

JOHN STREET

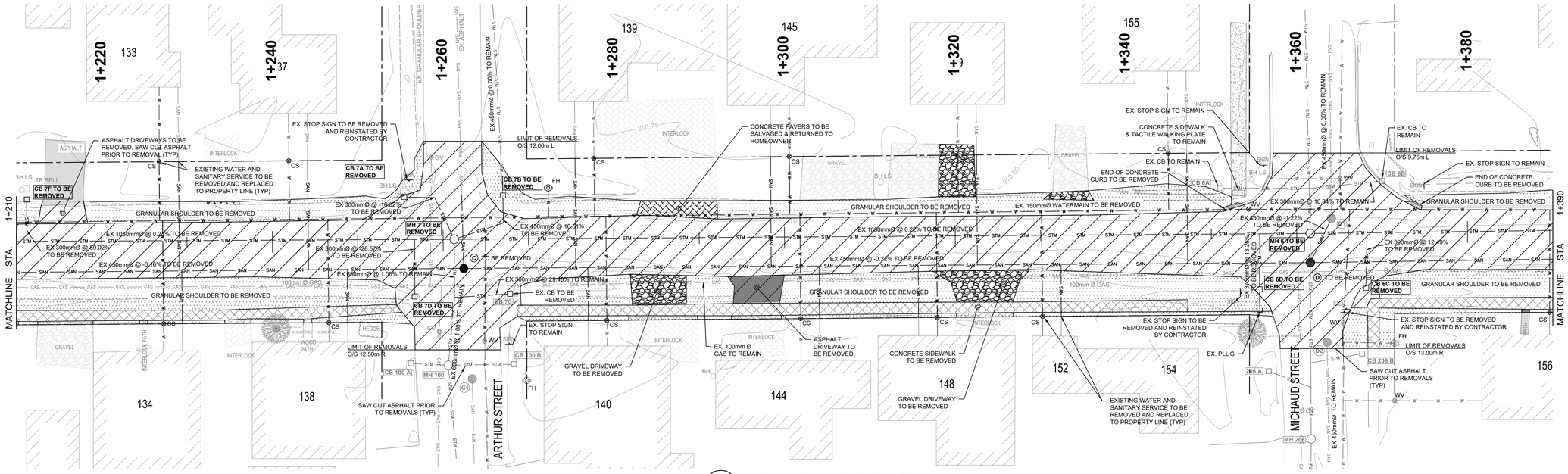

1 C102 PLAN - STA. 1+210 TO 1+390

1:250

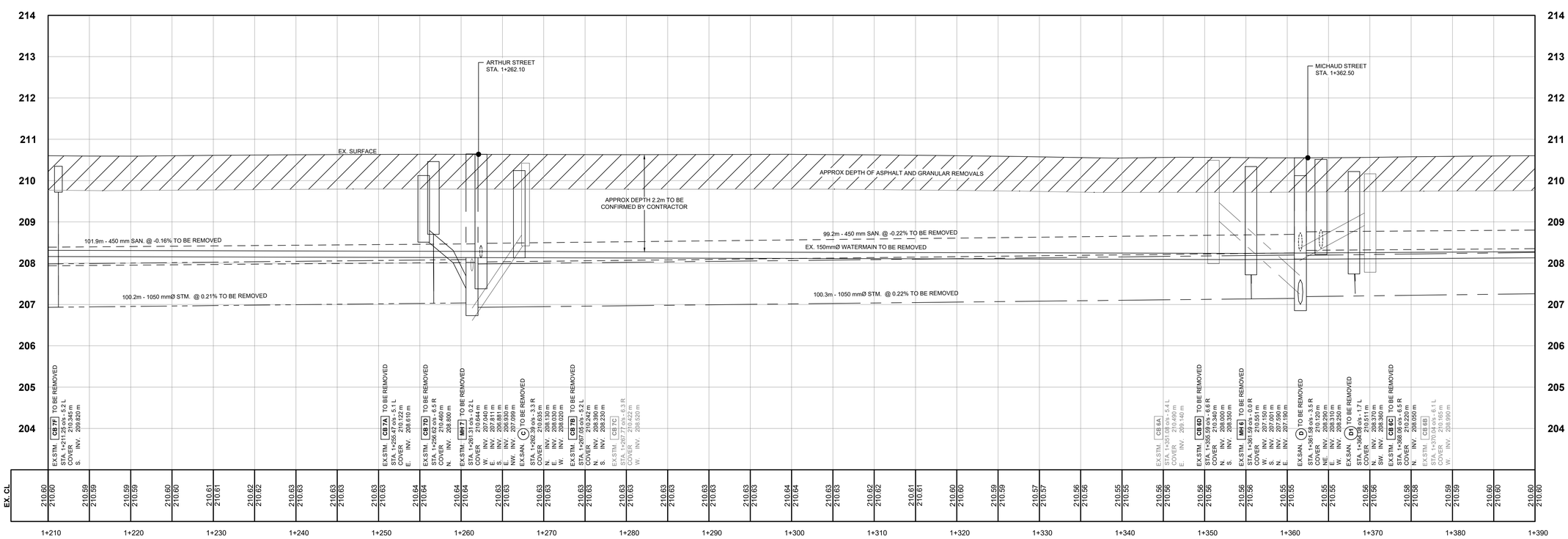

2 C102 PROFILE - STA. 1+210 TO 1+390

H1:250 V1:50

EXP Services Inc.
Infrastructure Services - North Bay
787 Main St. East
North Bay, Ontario, Canada
P1B 1C2
Ph. 705 474 2720
Fax 705 474 5015
www.exp.com

• BUILDINGS • EARTH & ENVIRONMENT • ENERGY •
• INDUSTRIAL • INFRASTRUCTURE • SUSTAINABILITY •

CAUTION: DO NOT SCALE DRAWINGS.

THIS REPRODUCTION MAY BE AT A SIZE DIFFERENT THAN ORIGINALLY DRAWN. EXP ASSUMES NO RESPONSIBILITY FOR INCORRECT SCALING. UNAUTHORIZED REPRODUCTION OR REUSE IS STRICTLY PROHIBITED. NOT PUBLISHED - ALL RIGHTS RESERVED. EXP EXPRESSLY DISCLAIMS RESPONSIBILITY ARISING FROM UNAUTHORIZED USE OF THESE DRAWINGS AND NOTES. AUTHORIZATION MUST BE IN WRITING.

© EXP, 2022

GENERAL NOTES:
1. ALL DIMENSIONS ARE IN METERS (m) UNLESS NOTED OTHERWISE.
2. CONTRACTOR TO VERIFY LOCATION AND SIZE OF ALL ABOVE AND BELOW GROUND UTILITIES AND SERVICES PRIOR TO CONSTRUCTION. UTILITIES SHOWN ON THESE DRAWINGS ARE APPROXIMATE ONLY. CONTRACTOR TO INFORM ENGINEER OF ANY DISCREPANCY.

LEGEND

- FULL DEPTH ASPHALT & BASE REMOVALS
- SIDEWALK REMOVAL
- GRANULAR SHOULDER REMOVAL
- CONCRETE PAVERS TO BE REMOVED AND REINSTATED
- EXISTING ASPHALT TO REMAIN
- EDGE OF PAVEMENT
- SANITARY SEWER TO REMAIN
- SANITARY SEWER TO BE REMOVED
- STORM SEWER TO REMAIN
- STORM SEWER TO BE REMOVED
- WATER MAIN TO REMAIN
- WATER MAIN TO BE REMOVED
- GAS LINE TO REMAIN
- FENCE TO BE REMOVED
- FENCE TO REMAIN
- SANITARY MANHOLE EXISTING/REMOVED
- STORM MANHOLE EXISTING/REMOVED
- STORM MANHOLE CATCH BASIN EXISTING/REMOVED
- STORM CATCH BASIN EXISTING/REMOVED
- FIRE HYDRANT EXISTING/REMOVED
- WATER VALVE EXISTING/REMOVED
- CURB STOP EXISTING/REMOVED
- BH LS BELL/HYDRO POLE WITH LIGHT STANDARD

No.	Revision	By:	Date
1	ISSUED FOR TENDER	CJM	03/28/2025

ISSUED FOR TENDER

Professional Seal

LICENSED PROFESSIONAL ENGINEER
C. L. CALDWELL
100137022
March 28, 2025
PROVINCE OF ONTARIO

Drawn By:	RJ	Scale:	
Checked By:	CLC	Date:	03/28/2025
Approved By:	CLC	Date:	03/28/2025

Date Printed: 3/28/25

File Name: NTB-24015800-00 John St REMOVALS

Project Title

REHABILITATION OF JOHN STREET NIPISSING ST TO CLARK ST

MUNICIPALITY OF WEST NIPISSING

Dwg. Title

REMOVALS STA. 1+210 TO 1+390

Project No. NTB-24015800-00

Dwg. No. C102

Rev. No. 1

E:\NTB\NTB-24015800-00\60 Execution\65 Drawings\Civil

JOHN STREET

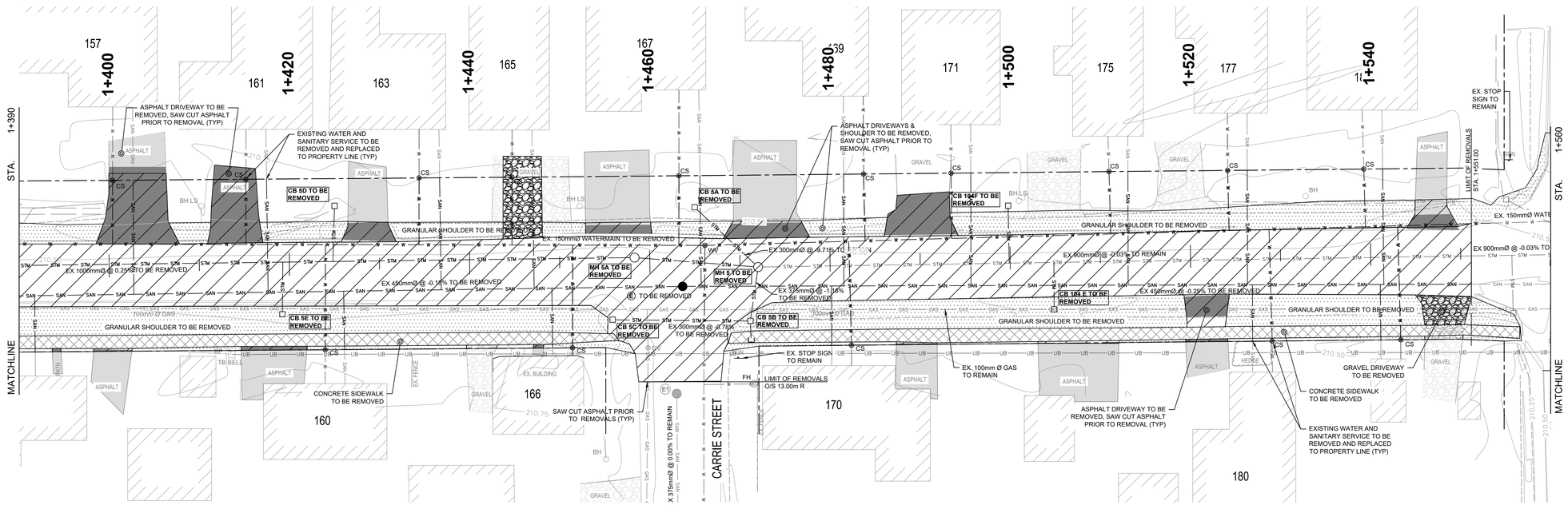

1 C103 PLAN - STA. 1+390 TO 1+550

H1:250 V1:50

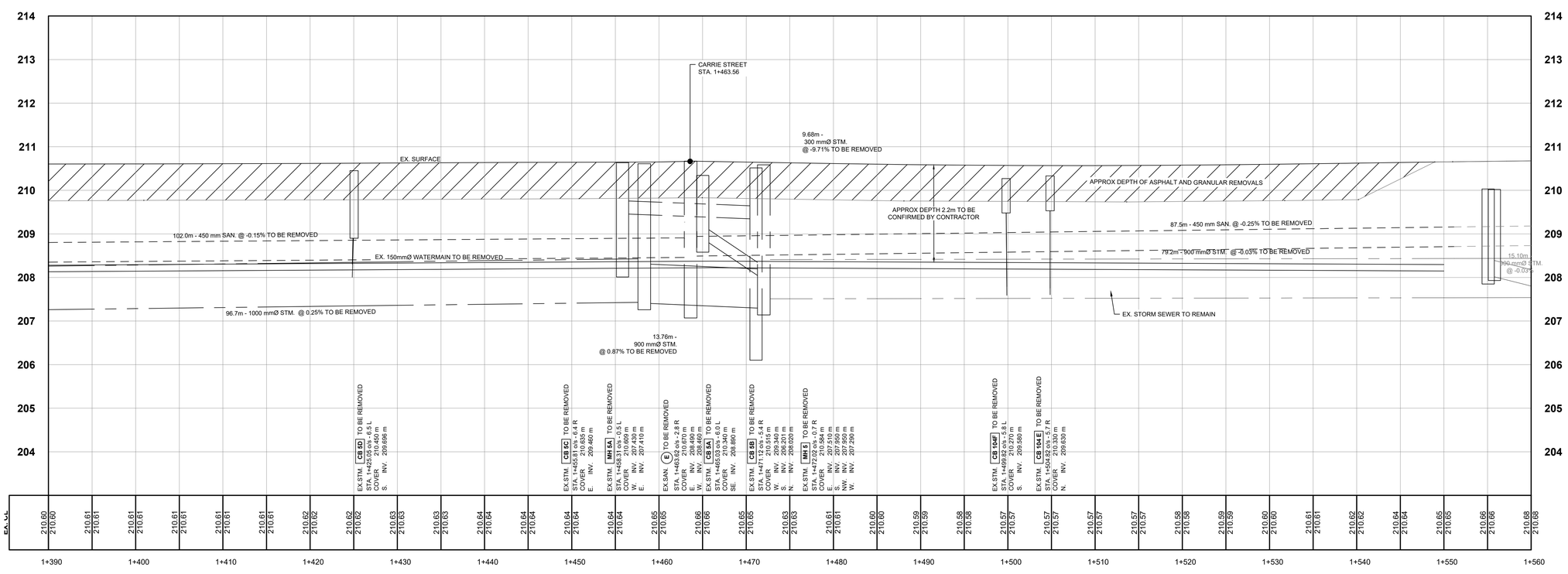

2 C103 PROFILE - STA. 1+390 TO 1+550

1:250

EXP Services Inc.
Infrastructure Services - North Bay
787 Main St. East
North Bay, Ontario, Canada
P1B 1C2
Ph. 705 474 2720
Fax 705 474 5015
www.exp.com

• BUILDINGS • EARTH & ENVIRONMENT • ENERGY •
• INDUSTRIAL • INFRASTRUCTURE • SUSTAINABILITY •

CAUTION: DO NOT SCALE DRAWINGS.

THIS REPRODUCTION MAY BE AT A SIZE DIFFERENT THAN ORIGINALLY DRAWN. EXP ASSUMES NO RESPONSIBILITY FOR INCORRECT SCALING. UNAUTHORIZED REPRODUCTION OR REUSE IS STRICTLY PROHIBITED. NOT PUBLISHED - ALL RIGHTS RESERVED. EXP EXPRESSLY DISCLAIMS RESPONSIBILITY ARISING FROM UNAUTHORIZED USE OF THESE DRAWINGS AND NOTES. AUTHORIZATION MUST BE IN WRITING.

© EXP, 2022

GENERAL NOTES:
1. ALL DIMENSIONS ARE IN METERS (m) UNLESS NOTED OTHERWISE.
2. CONTRACTOR TO VERIFY LOCATION AND SIZE OF ALL ABOVE AND BELOW GROUND UTILITIES AND SERVICES PRIOR TO CONSTRUCTION. UTILITIES SHOWN ON THESE DRAWINGS ARE APPROXIMATE ONLY. CONTRACTOR TO INFORM ENGINEER OF ANY DISCREPANCY.

LEGEND

- FULL DEPTH ASPHALT & BASE REMOVALS
- SIDEWALK REMOVAL
- GRANULAR SHOULDER REMOVAL
- CONCRETE PAVERS TO BE REMOVED AND REINSTATED
- EXISTING ASPHALT TO REMAIN
- EDGE OF PAVEMENT
- SAN — SANITARY SEWER TO REMAIN
- SAN — SANITARY SEWER TO BE REMOVED
- STM — STORM SEWER TO REMAIN
- STM — STORM SEWER TO BE REMOVED
- W — WATER MAIN TO REMAIN
- W — WATER MAIN TO BE REMOVED
- GAS — GAS LINE TO REMAIN
- FENCE TO BE REMOVED
- FENCE TO REMAIN
- SANITARY MANHOLE EXISTING/REMOVED
- STORM MANHOLE EXISTING/REMOVED
- STORM MANHOLE CATCH BASIN EXISTING/REMOVED
- STORM CATCH BASIN EXISTING/REMOVED
- FH — FIRE HYDRANT EXISTING/REMOVED
- WV — WATER VALVE EXISTING/REMOVED
- CS — CURB STOP EXISTING/REMOVED
- BH LS — BELL/HYDRO POLE WITH LIGHT STANDARD

No.	Revision	By:	Date
1	ISSUED FOR TENDER	CJM	03/28/2025

ISSUED FOR TENDER

Professional Seal

LICENSED PROFESSIONAL ENGINEER C. L. CALDWELL 100137022 March 28, 2025 PROVINCE OF ONTARIO

Drawn By:	RJ	Scale:	
Checked By:	CLC	Date:	03/28/2025
Approved By:	CLC	Date:	03/28/2025

Date Printed: 3/28/25

File Name: NTB-24015800-00 John St REMOVALS

Project Title

REHABILITATION OF JOHN STREET NIPISSING ST TO CLARK ST

MUNICIPALITY OF WEST NIPISSING

Dwg. Title

REMOVALS STA. 1+390 TO 1+560

Project No. NTB-24015800-00

Dwg. No. C103

Rev. No. 1

E:\NTB\NTB-24015800-00\60 Execution\05 Drawing\Civil

JOHN STREET

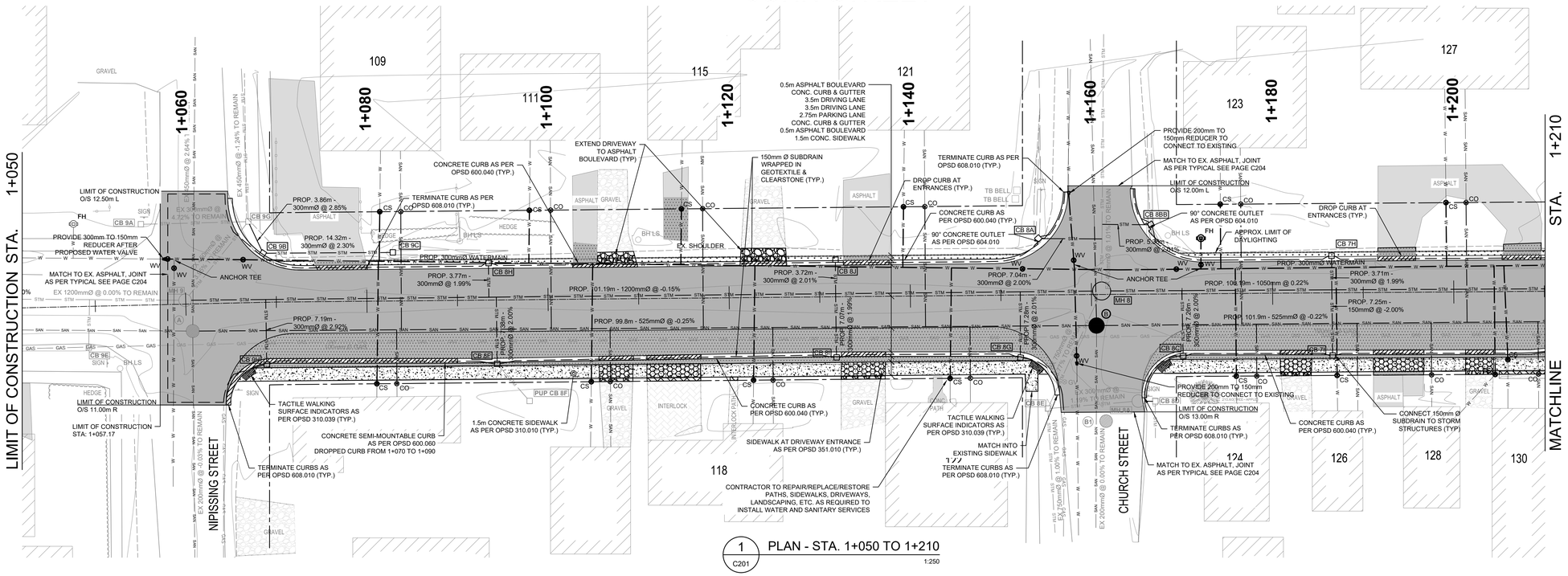

1 C201 PLAN - STA. 1+050 TO 1+210

1:250

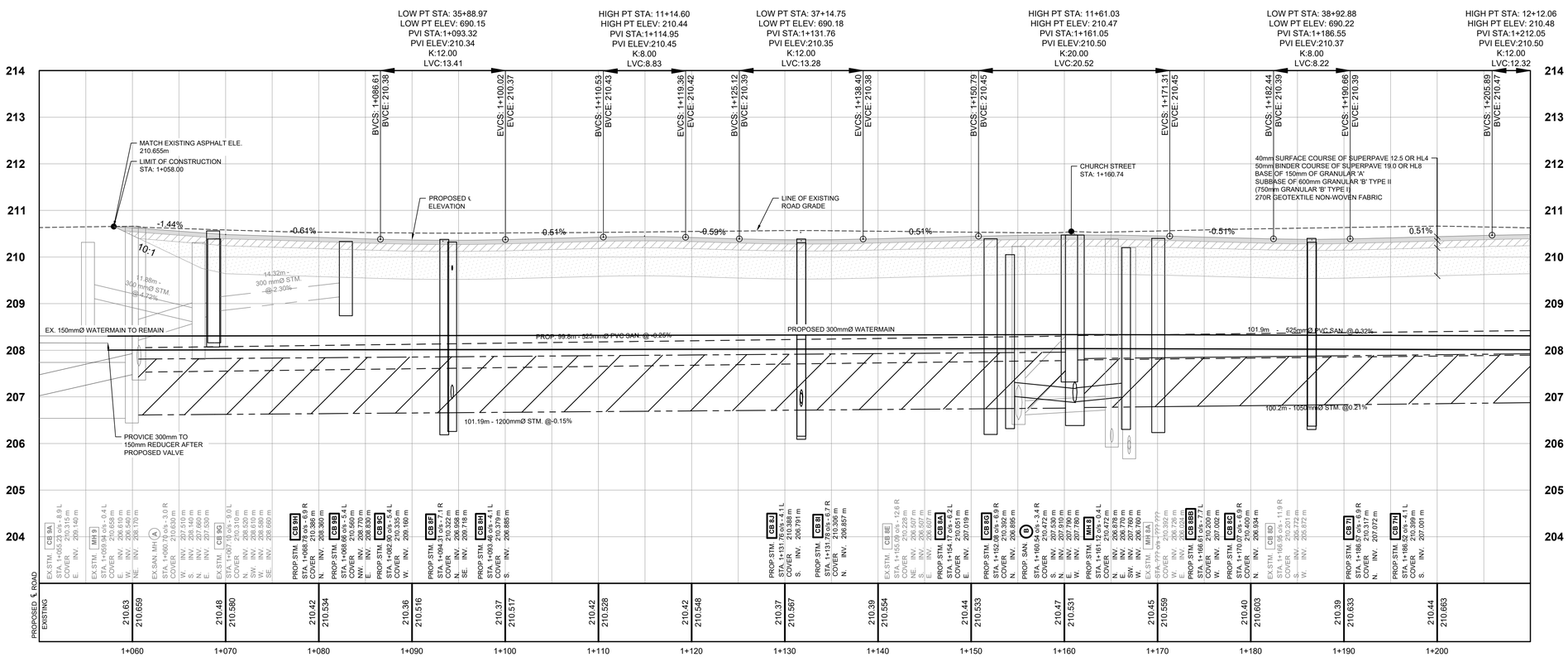

2 C201 PROFILE - STA. 1+050 TO 1+210

H 1:250 V 1:50

EXP Services Inc.
Infrastructure Services - North Bay
787 Main St. East
North Bay, Ontario, Canada
P1B 1C2
Ph. 705 474 2720
Fax 705 474 5015
www.exp.com

• BUILDINGS • EARTH & ENVIRONMENT • ENERGY •
• INDUSTRIAL • INFRASTRUCTURE • SUSTAINABILITY •

CAUTION: DO NOT SCALE DRAWINGS.

THIS REPRODUCTION MAY BE AT A SIZE DIFFERENT THAN ORIGINALLY DRAWN. EXP ASSUMES NO RESPONSIBILITY FOR INCORRECT SCALING. UNAUTHORIZED REPRODUCTION OR REUSE IS STRICTLY PROHIBITED. NOT PUBLISHED - ALL RIGHTS RESERVED. EXP EXPRESSLY DISCLAIMS RESPONSIBILITY ARISING FROM UNAUTHORIZED USE OF THESE DRAWINGS AND NOTES. AUTHORIZATION MUST BE IN WRITING.

© EXP, 2022

GENERAL NOTES:
1. ALL DIMENSIONS ARE IN METERS (m) UNLESS NOTED OTHERWISE.
2. CONTRACTOR TO VERIFY LOCATION AND SIZE OF ALL ABOVE AND BELOW GROUND UTILITIES AND SERVICES PRIOR TO CONSTRUCTION. UTILITIES SHOWN ON THESE DRAWINGS ARE APPROXIMATE ONLY. CONTRACTOR TO INFORM ENGINEER OF ANY DISCREPANCY.

LEGEND

- NEW ASPHALT 40mm SURFACE COURSE 50mm BINDER
- NEW ASPHALT 50mm SURFACE COURSE
- PROPOSED 1.5m CONCRETE SIDEWALK
- PROPOSED DROP CURB AS PER OPSD 600.060
- SIDEWALK AT DRIVEWAY ENTRANCE OPSD 351.010
- EXISTING ASPHALT TO REMAIN
- EDGE OF PAVEMENT
- SAN — SAN SANITARY SEWER TO REMAIN
- SAN — SAN PROPOSED SANITARY SEWER
- STM — STM STORM SEWER TO REMAIN
- STM — STM PROPOSED STORM SEWER
- W — W — W WATER MAIN TO REMAIN
- W — W — W PROPOSED WATER MAIN
- GAS — GAS GAS LINE TO REMAIN
- PROPOSED 150mm SUBDRAIN
- FENCE LINE TO REMAIN
- PROPOSED FENCE LINE
- SANITARY MANHOLE EXISTING/PROPOSED
- STORM MANHOLE EXISTING/PROPOSED
- STORM MANHOLE CATCH BASIN EXISTING/PROPOSED
- STORM CATCH BASIN EXISTING/PROPOSED
- FH FIRE HYDRANT EXISTING/PROPOSED
- WV WATER VALVE EXISTING/PROPOSED
- CS CURB STOP EXISTING/PROPOSED
- CO SANITARY SERVICE CLEAN OUT EXISTING/PROPOSED
- BH LS BELL/HYDRO POLE WITH LIGHT STANDARD
- PROPOSED TACTILE WARNING STRIPS AS PER OPSD 310.039

No.	Revision	By:	Date
1	ISSUED FOR TENDER	CJM	03/28/2025

ISSUED FOR TENDER

Professional Seal

LICENSED PROFESSIONAL ENGINEER C. L. CALDWELL 100137022 March 28, 2025 PROVINCE OF ONTARIO

Drawn By:	RJ	Scale:	
Checked By:	CLC	Date:	03/28/2025
Approved By:	CLC	Date:	03/28/2025

Date Printed: 3/28/25

File Name:NTB-24015800-00 John Street-Clark to Nipissing

Project Title

REHABILITATION OF JOHN STREET NIPISSING ST TO CLARK ST

MUNICIPALITY OF WEST NIPISSING

Dwg. Title

NEW CONSTRUCTION STA. 1+050 TO 1+210

Project No. NTB-24015800-00

Dwg. No. C201

Rev. No. 1

E:\NTB\NTB-24015800-00\60 Execution\65 Drawings\Civil

JOHN STREET

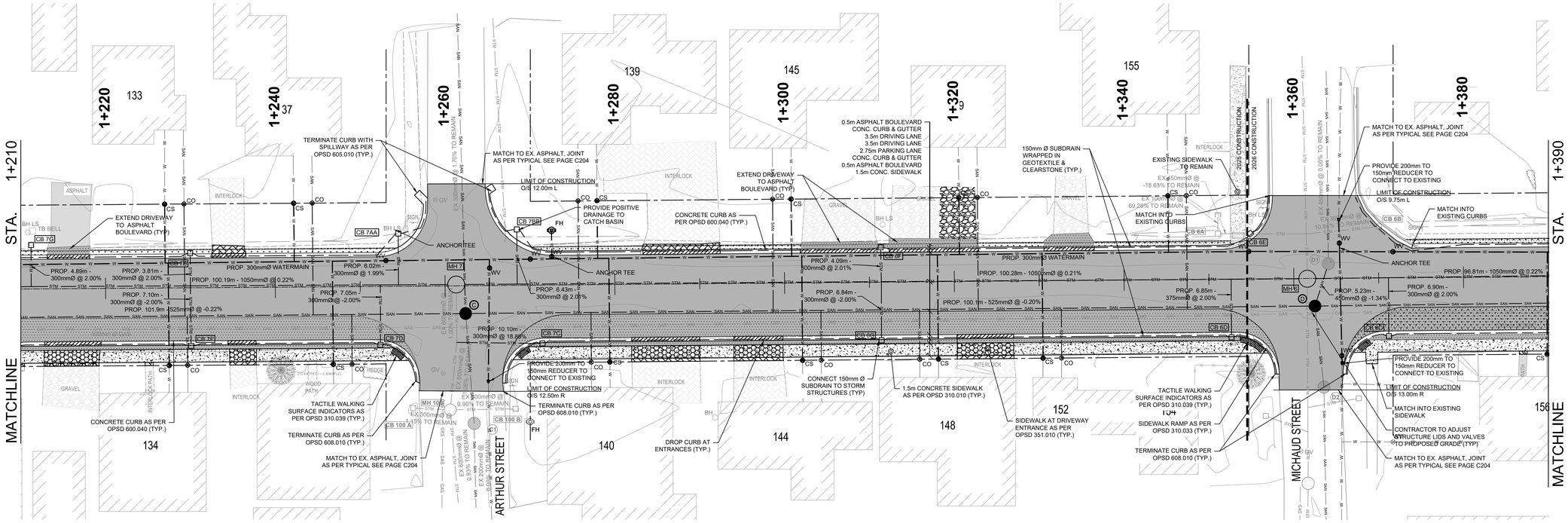

1 PLAN - STA. 1+210 TO 1+390
C202
1:250

HIGH PT STA: 12+12.06
HIGH PT ELEV: 210.48
PVI STA:1+212.05
PVI ELEV:210.50
K:12.00
LVC:12.32

LOW PT STA: 40+31.52
LOW PT ELEV: 690.37
PVI STA:1+230.00
PVI ELEV:210.41
K:8.00
LVC:10.59

HIGH PT STA: 12+63.32
HIGH PT ELEV: 210.61
PVI STA:1+262.95
PVI ELEV:210.68
K:20.00
LVC:31.69

LOW PT STA: 43+11.98
LOW PT ELEV: 690.08
PVI STA:1+311.45
PVI ELEV:210.30
K:20.00
LVC:25.25

HIGH PT STA: 13+63.98
HIGH PT ELEV: 210.53
PVI STA:1+363.95
PVI ELEV:210.56
K:20.00
LVC:19.50

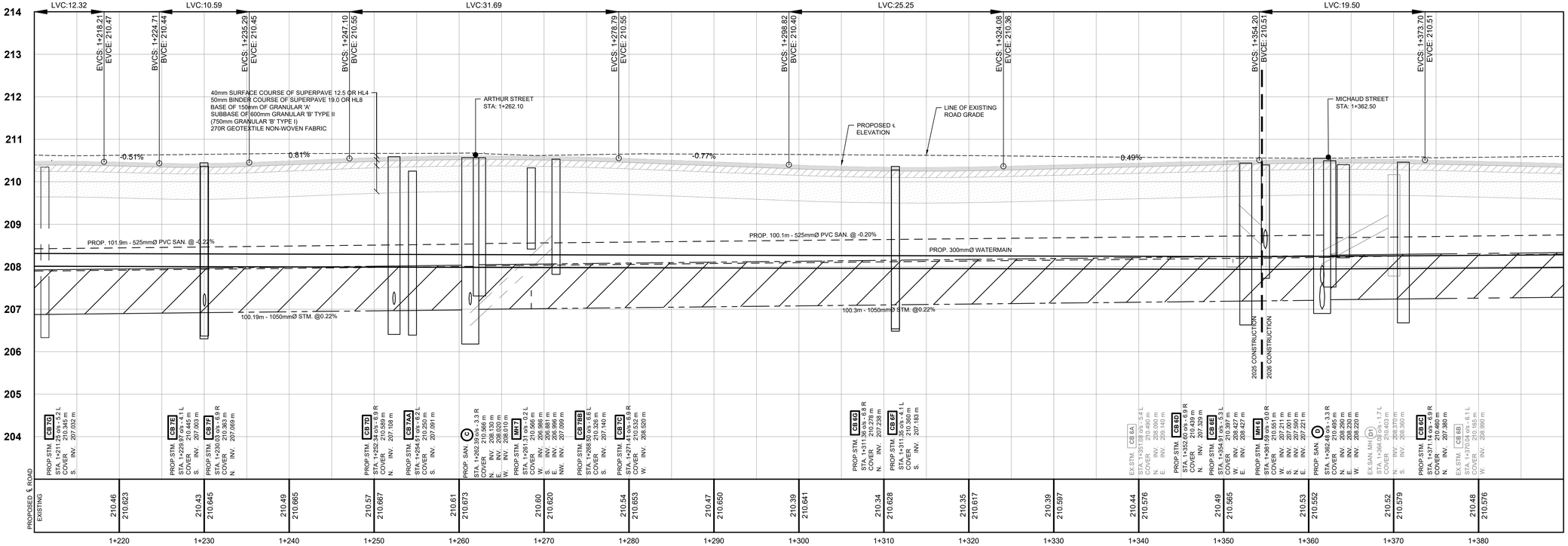

2 PROFILE - STA. 1+210 TO 1+390
C202
H 1:250 V 1:50

EXP Services Inc.
Infrastructure Services - North Bay
757 Main St. East
North Bay, Ontario, Canada
P1B 1C2
Ph. 705 474 2720
Fax 705 474 5015

www.exp.com

• BUILDINGS • EARTH & ENVIRONMENT • ENERGY •
• INDUSTRIAL • INFRASTRUCTURE • SUSTAINABILITY •

CAUTION: DO NOT SCALE DRAWINGS.

THIS REPRODUCTION MAY BE AT A SIZE DIFFERENT THAN ORIGINALLY DRAWN. EXP ASSUMES NO RESPONSIBILITY FOR INCORRECT SCALING. UNAUTHORIZED REPRODUCTION OR REUSE IS STRICTLY PROHIBITED. NOT PUBLISHED - ALL RIGHTS RESERVED. EXP EXPRESSLY DISCLAIMS RESPONSIBILITY ARISING FROM UNAUTHORIZED USE OF THESE DRAWINGS AND NOTES. AUTHORIZATION MUST BE IN WRITING.

© EXP, 2022

GENERAL NOTES:
1. ALL DIMENSIONS ARE IN METERS (m) UNLESS NOTED OTHERWISE.
2. CONTRACTOR TO VERIFY LOCATION AND SIZE OF ALL ABOVE AND BELOW GROUND UTILITIES AND SERVICES PRIOR TO CONSTRUCTION. UTILITIES SHOWN ON THESE DRAWINGS ARE APPROXIMATE ONLY. CONTRACTOR TO INFORM ENGINEER OF ANY DISCREPANCY.

LEGEND

- NEW ASPHALT 40mm SURFACE COURSE 50mm BINDER
- NEW ASPHALT 50mm SURFACE COURSE
- PROPOSED 1.5m CONCRETE SIDEWALK
- PROPOSED DROP CURB AS PER OPSD 600.060
- SIDEWALK AT DRIVEWAY ENTRANCE OPSD 351.010
- EXISTING ASPHALT TO REMAIN
- EDGE OF PAVEMENT
- SAN — SAN — SANITARY SEWER TO REMAIN
- SAN — SAN — PROPOSED SANITARY SEWER
- STM — STM — STORM SEWER TO REMAIN
- STM — STM — PROPOSED STORM SEWER
- W — W — W — WATER MAIN TO REMAIN
- W — W — W — PROPOSED WATER MAIN
- GAS — GAS — GAS LINE TO REMAIN
- PROPOSED 150mm SUBDRAIN
- FENCE LINE TO REMAIN
- PROPOSED FENCE LINE
- SANITARY MANHOLE EXISTING/PROPOSED
- STORM MANHOLE EXISTING/PROPOSED
- STORM MANHOLE CATCH BASIN EXISTING/PROPOSED
- STORM CATCH BASIN EXISTING/PROPOSED
- FH — FIRE HYDRANT EXISTING/PROPOSED
- WV — WATER VALVE EXISTING/PROPOSED
- CS — CURB STOP EXISTING/PROPOSED
- CO — SANITARY SERVICE CLEAN OUT EXISTING/PROPOSED
- BH LS — BELL/HYDRO POLE WITH LIGHT STANDARD
- PROPOSED TACTILE WARNING STRIPS AS PER OPSD 310.039

No.	Revision	By:	Date
1	ISSUED FOR TENDER	CJM	03/28/2025

ISSUED FOR TENDER

Professional Seal

LICENSED PROFESSIONAL ENGINEER
C. L. CALDWELL
100137022
March 28, 2025
PROVINCE OF ONTARIO

Drawn By:	RJ	Scale:	
Checked By:	CLC	Date:	03/28/2025
Approved By:	CLC	Date:	03/28/2025

Date Printed: 3/28/25

File Name: NTB-24015800-00 John Street-Clark to Nipissing

Project Title

REHABILITATION OF JOHN STREET NIPISSING ST TO CLARK ST

MUNICIPALITY OF WEST NIPISSING

Dwg. Title

NEW CONSTRUCTION STA. 1+210 TO 1+390

Project No. NTB-24015800-00

Dwg. No. C202

Rev. No. 1

E:\NTB\NTB-24015800-00\60 Execution\65 Drawings\Civil

JOHN STREET

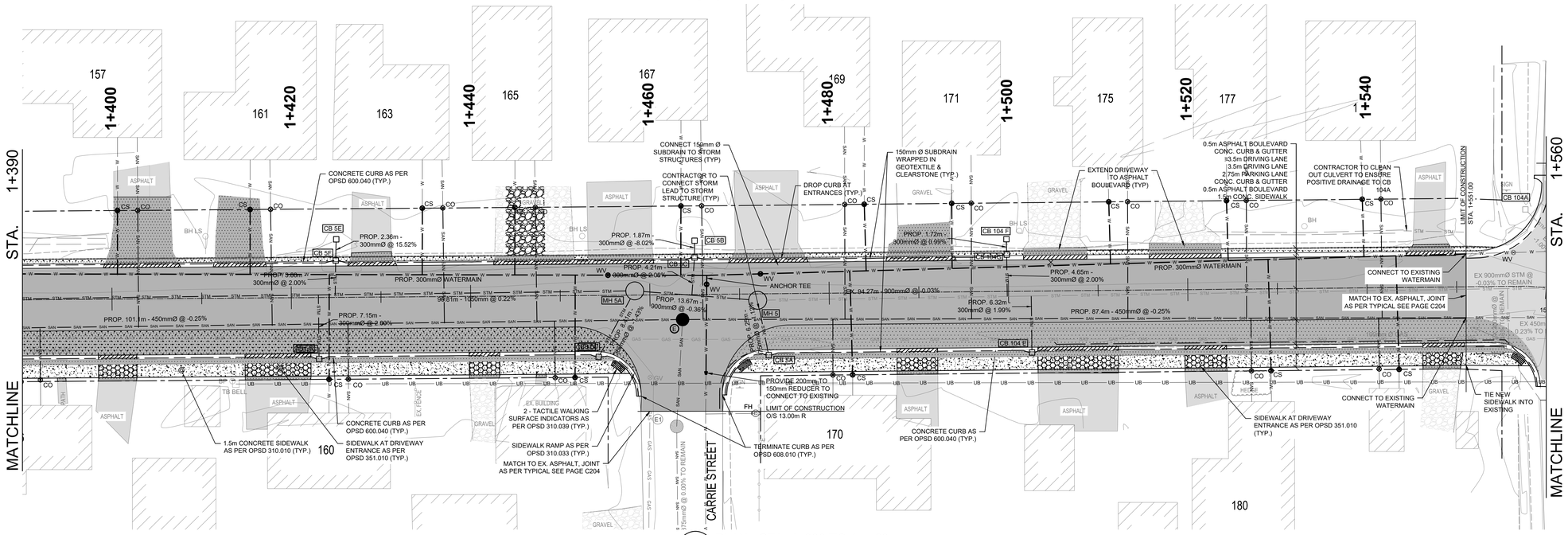

1 C203 PLAN - STA. 1+390 TO 1+ 560

1:250

LOW PT STA: 46+52.49
LOW PT ELEV: 690.02
PVI STA:1+423.00
PVI ELEV:210.27
K:20.00
LVC:29.28

HIGH PT STA: 14+65.12
HIGH PT ELEV: 210.59
PVI STA:1+463.59
PVI ELEV:210.67
K:20.00
LVC:36.06

LOW PT STA: 49+38.30
LOW PT ELEV: 690.26
PVI STA:1+502.00
PVI ELEV:210.35
K:20.00
LVC:26.62

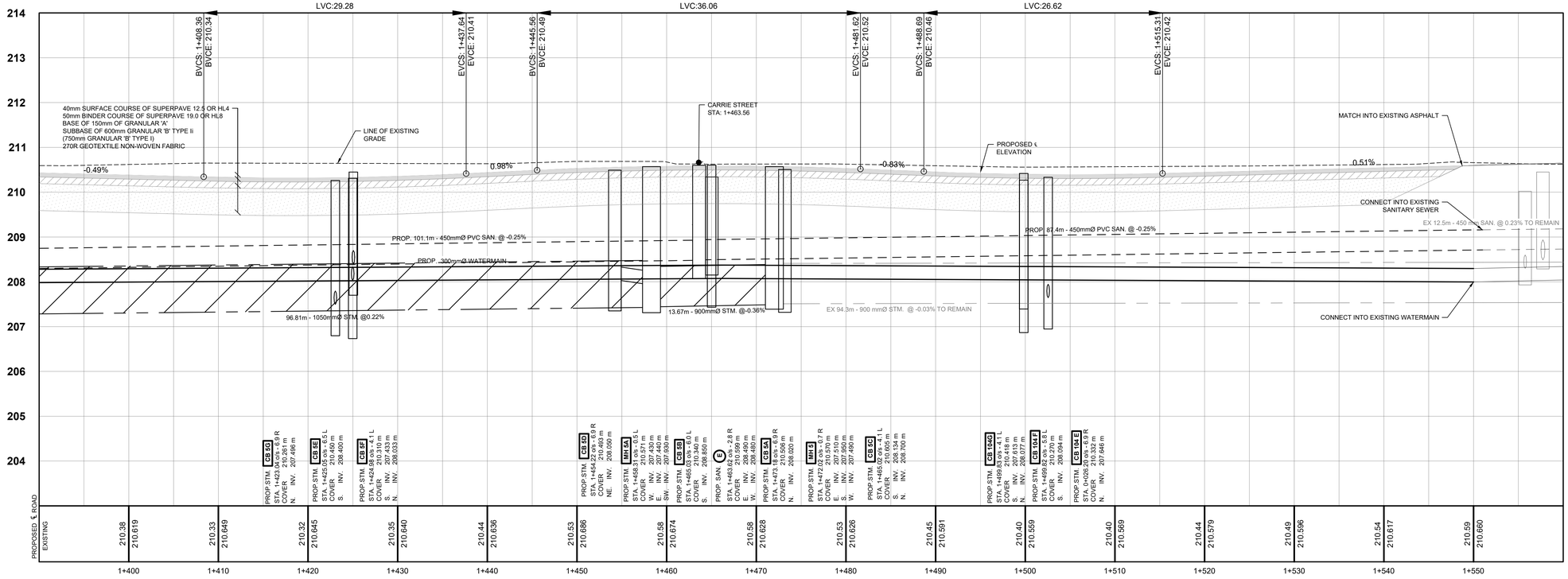

2 C203 PROFILE - STA. 1+390 TO 1+560

H 1:250 V 1:50

EXP Services Inc.
Infrastructure Services - North Bay
787 Main St. East
North Bay, Ontario, Canada
P1B 1C2
Ph. 705 474 2720
Fax 705 474 5015

www.exp.com

• BUILDINGS • EARTH & ENVIRONMENT • ENERGY •
• INDUSTRIAL • INFRASTRUCTURE • SUSTAINABILITY •

CAUTION: DO NOT SCALE DRAWINGS.

THIS REPRODUCTION MAY BE AT A SIZE DIFFERENT THAN ORIGINALLY DRAWN. EXP ASSUMES NO RESPONSIBILITY FOR INCORRECT SCALING. UNAUTHORIZED REPRODUCTION OR REUSE IS STRICTLY PROHIBITED. NOT PUBLISHED - ALL RIGHTS RESERVED. EXP EXPRESSLY DISCLAIMS RESPONSIBILITY ARISING FROM UNAUTHORIZED USE OF THESE DRAWINGS AND NOTES. AUTHORIZATION MUST BE IN WRITING.

© EXP, 2022

GENERAL NOTES:
1. ALL DIMENSIONS ARE IN METERS (m) UNLESS NOTED OTHERWISE.
2. CONTRACTOR TO VERIFY LOCATION AND SIZE OF ALL ABOVE AND BELOW GROUND UTILITIES AND SERVICES PRIOR TO CONSTRUCTION. UTILITIES SHOWN ON THESE DRAWINGS ARE APPROXIMATE ONLY. CONTRACTOR TO INFORM ENGINEER OF ANY DISCREPANCY.

LEGEND

- NEW ASPHALT 40mm SURFACE COURSE 50mm BINDER
- NEW ASPHALT 50mm SURFACE COURSE
- PROPOSED 1.5m CONCRETE SIDEWALK
- PROPOSED DROP CURB AS PER OPSD 600.060
- SIDEWALK AT DRIVEWAY ENTRANCE OPSD 351.010
- EXISTING ASPHALT TO REMAIN
- EDGE OF PAVEMENT
- SAN — SAN: SANITARY SEWER TO REMAIN
- SAN — SAN: PROPOSED SANITARY SEWER
- STM — STM: STORM SEWER TO REMAIN
- STM — STM: PROPOSED STORM SEWER
- W — W — W: WATER MAIN TO REMAIN
- W — W — W: PROPOSED WATER MAIN
- GAS — GAS: GAS LINE TO REMAIN
- PROPOSED 150mm SUBDRAIN
- FENCE LINE TO REMAIN
- PROPOSED FENCE LINE
- SANITARY MANHOLE EXISTING/PROPOSED
- STORM MANHOLE EXISTING/PROPOSED
- STORM MANHOLE CATCH BASIN EXISTING/PROPOSED
- STORM CATCH BASIN EXISTING/PROPOSED
- FH: FIRE HYDRANT EXISTING/PROPOSED
- WV: WATER VALVE EXISTING/PROPOSED
- CS: CURB STOP EXISTING/PROPOSED
- CO: SANITARY SERVICE CLEAN OUT EXISTING/PROPOSED
- BH LS: BELL/HYDRO POLE WITH LIGHT STANDARD
- PROPOSED TACTILE WARNING STRIPS AS PER OPSD 310.039

No.	Revision	By:	Date
1	ISSUED FOR TENDER	CJM	03/28/2025

ISSUED FOR TENDER

Professional Seal

LICENSED PROFESSIONAL ENGINEER
C. L. CALDWELL
100137022
March 28, 2025
PROVINCE OF ONTARIO

Drawn By:	RJ	Scale:	
Checked By:	CLC	Date:	03/28/2025
Approved By:	CLC	Date:	03/28/2025

Date Printed: 3/28/25

File Name: NTB-24015800-00 John Street-Clark to Nipissing

Project Title

REHABILITATION OF JOHN STREET NIPISSING ST TO CLARK ST

MUNICIPALITY OF WEST NIPISSING

Dwg. Title

NEW CONSTRUCTION STA. 1+390 TO 1+560

Project No. NTB-24015800-00

Dwg. No. C203

Rev. No. 1

E:\NTB\NTB-24015800-00\60 Execution\65 Drawings\Civil

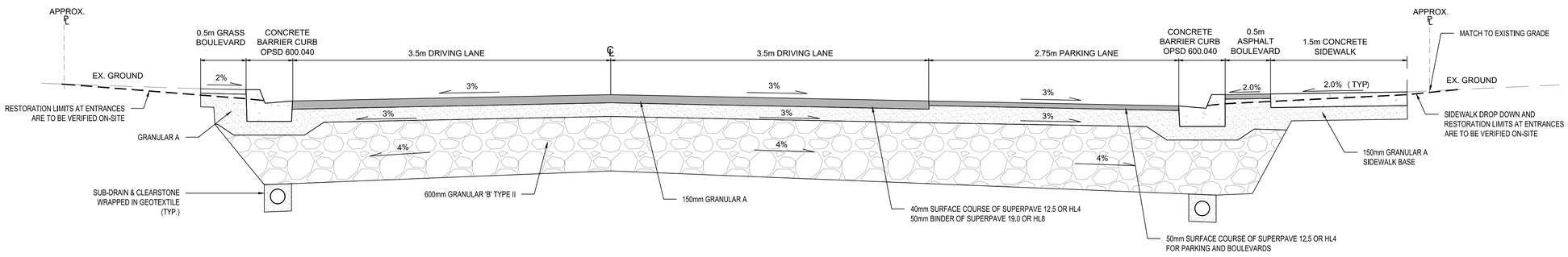

1 / C204 TYP. SECTION - 1+070 TO 1+560

1:25

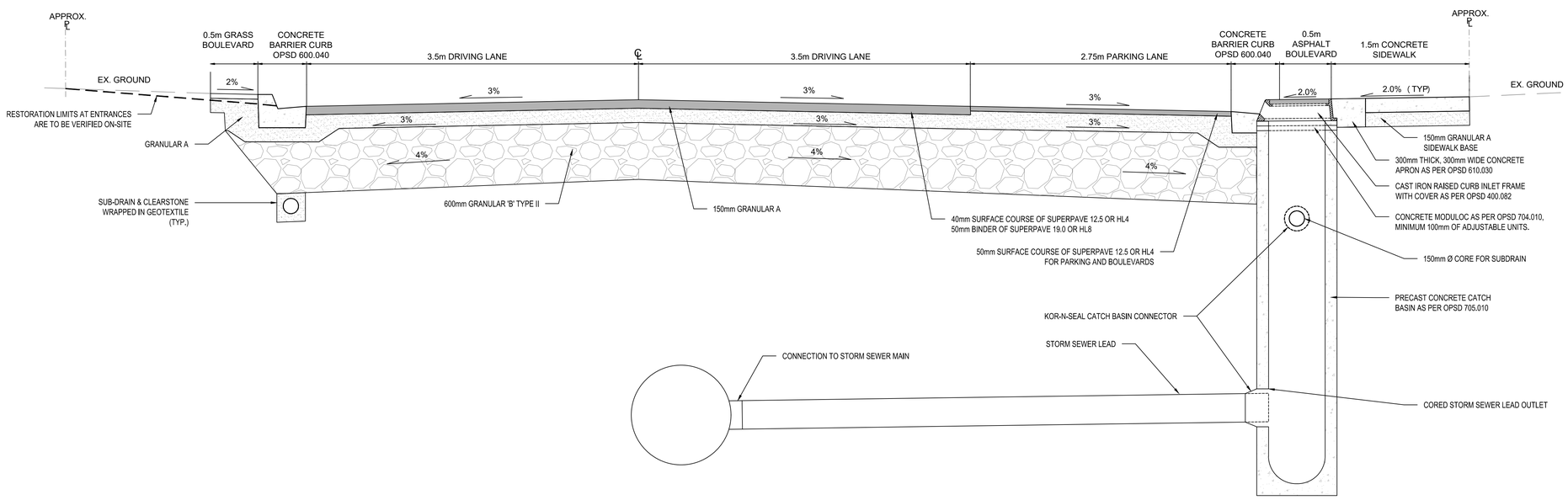

2 / C204 TYP. SECTION - CACH BASIN DETAILS

1:25

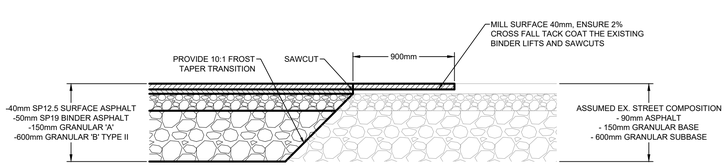

3 / C204 TYP. ASPHALT JOINT DETAIL

1:25

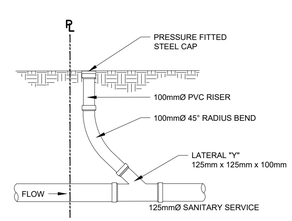

4 / C204 TYP. SANITARY SEWER CLEAN-OUT DETAIL

NTS

EXP Services Inc.
Infrastructure Services - North Bay
757 Main St. East
North Bay, Ontario, Canada
P1B 1C2
Ph. 705 474 2720
Fax 705 474 5515

www.exp.com

• BUILDINGS • EARTH & ENVIRONMENT • ENERGY •
• INDUSTRIAL • INFRASTRUCTURE • SUSTAINABILITY •

CAUTION: DO NOT SCALE DRAWINGS.

THIS REPRODUCTION MAY BE AT A SIZE DIFFERENT THAN ORIGINALLY DRAWN. EXP ASSUMES NO RESPONSIBILITY FOR INCORRECT SCALING. UNAUTHORIZED REPRODUCTION OR REUSE IS STRICTLY PROHIBITED. NOT PUBLISHED - ALL RIGHTS RESERVED. EXP EXPRESSLY DISCLAIMS RESPONSIBILITY ARISING FROM UNAUTHORIZED USE OF THESE DRAWINGS AND NOTES. AUTHORIZATION MUST BE IN WRITING.

© EXP, 2022

GENERAL NOTES:
1. ALL DIMENSIONS ARE IN METERS (m) UNLESS NOTED OTHERWISE.
2. CONTRACTOR TO VERIFY LOCATION AND SIZE OF ALL ABOVE AND BELOW GROUND UTILITIES AND SERVICES PRIOR TO CONSTRUCTION. UTILITIES SHOWN ON THESE DRAWINGS ARE APPROXIMATE ONLY. CONTRACTOR TO INFORM ENGINEER OF ANY DISCREPANCY.

LEGEND

- NEW ASPHALT 40mm SURFACE COURSE 50mm BINDER
- NEW ASPHALT 50mm SURFACE COURSE
- PROPOSED 1.5m CONCRETE SIDEWALK
- PROPOSED DROP CURB AS PER OPSD 600.060
- SIDEWALK AT DRIVEWAY ENTRANCE OPSD 351.010
- EXISTING ASPHALT TO REMAIN
- EDGE OF PAVEMENT
- SAN — SAN — SANITARY SEWER TO REMAIN
- SAN — SAN — PROPOSED SANITARY SEWER
- STM — STM — STORM SEWER TO REMAIN
- STM — STM — PROPOSED STORM SEWER
- W — W — W — WATER MAIN TO REMAIN
- W — W — W — PROPOSED WATER MAIN
- GAS — GAS — GAS LINE TO REMAIN
- PROPOSED 150mm SUBDRAIN
- FENCE LINE TO REMAIN
- PROPOSED FENCE LINE
- SANITARY MANHOLE EXISTING/PROPOSED
- STORM MANHOLE EXISTING/PROPOSED
- STORM MANHOLE CATCH BASIN EXISTING/PROPOSED
- STORM CATCH BASIN EXISTING/PROPOSED
- FH — FIRE HYDRANT EXISTING/PROPOSED
- WV — WATER VALVE EXISTING/PROPOSED
- CS — CURB STOP EXISTING/PROPOSED
- CO — SANITARY SERVICE CLEAN OUT EXISTING/PROPOSED
- BH LS — BELL/HYDRO POLE WITH LIGHT STANDARD
- PROPOSED TACTILE WARNING STRIPS AS PER OPSD 310.039

No.	Revision	By:	Date
1	ISSUED FOR TENDER	CJM	03/28/2025

ISSUED FOR TENDER

Professional Seal

LICENSED PROFESSIONAL ENGINEER
C. L. CALDWELL
100137022
March 28, 2025
PROVINCE OF ONTARIO

Drawn By:	RJ	Scale:	
Checked By:	CLC	Date:	03/28/2025
Approved By:	CLC	Date:	03/28/2025

Date Printed: 3/28/25

File Name: NTB-24015800-00 John Street-Clark to Nipissing

Project Title

REHABILITATION OF JOHN STREET NIPISSING ST TO CLARK ST

MUNICIPALITY OF WEST NIPISSING

Dwg. Title

TYPICAL SECTIONS

Project No. NTB-24015800-00

Dwg. No. C204

Rev. No. 1

E:\NTB\NTB-24015800-00\60 Execution\65 Drawings\Civil

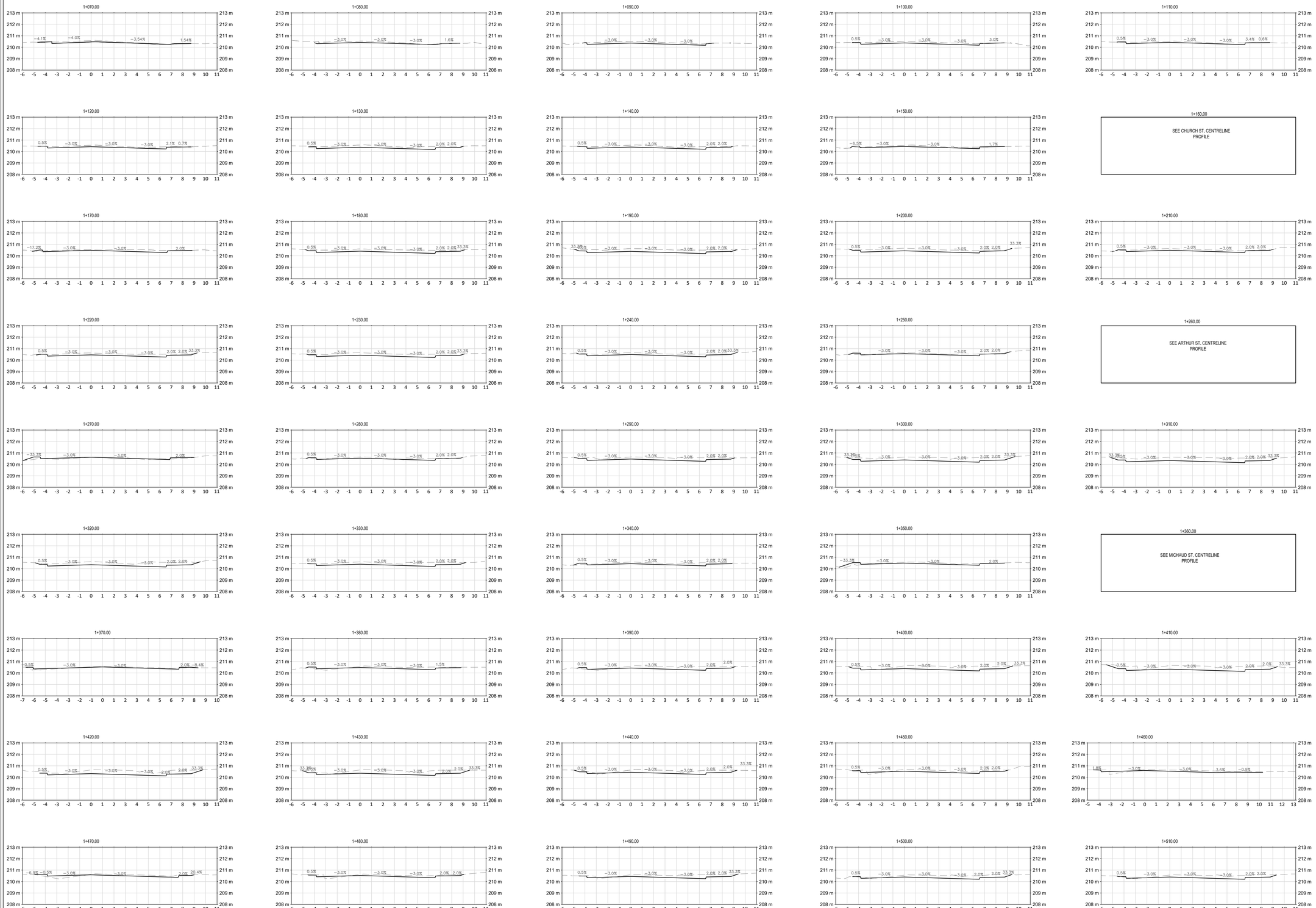

1 / C301 SECTIONS - 1+070 TO 1+510

1:150

EXP Services Inc.

Infrastructure Services - North Bay
757 Main St. East
North Bay, Ontario, Canada
P1B 1C2
Ph. 705 474 2720
Fax 705 474 5015

www.exp.com

• BUILDINGS • EARTH & ENVIRONMENT • ENERGY •
• INDUSTRIAL • INFRASTRUCTURE • SUSTAINABILITY •

CAUTION: DO NOT SCALE DRAWINGS.

THIS REPRODUCTION MAY BE AT A SIZE DIFFERENT THAN ORIGINALLY DRAWN. EXP ASSUMES NO RESPONSIBILITY FOR INCORRECT SCALING. UNAUTHORIZED REPRODUCTION OR REUSE IS STRICTLY PROHIBITED. NOT PUBLISHED - ALL RIGHTS RESERVED. EXP EXPRESSLY DISCLAIMS RESPONSIBILITY ARISING FROM UNAUTHORIZED USE OF THESE DRAWINGS AND NOTES. AUTHORIZATION MUST BE IN WRITING.

© EXP, 2022

GENERAL NOTES:

1. ALL DIMENSIONS ARE IN METERS (m) UNLESS NOTED OTHERWISE.
2. CONTRACTOR TO VERIFY LOCATION AND SIZE OF ALL ABOVE AND BELOW GROUND UTILITIES AND SERVICES PRIOR TO CONSTRUCTION. UTILITIES SHOWN ON THESE DRAWINGS ARE APPROXIMATE ONLY. CONTRACTOR TO INFORM ENGINEER OF ANY DISCREPANCY.

LEGEND

- - - - - - - - EXISTING GROUND PROFILE

———————— PROPOSED DESIGN PROFILE

No.	Revision	By:	Date
1	ISSUED FOR TENDER	CJM	03/28/2025

ISSUED FOR TENDER

Professional Seal

LICENSED PROFESSIONAL ENGINEER
C. L. CALDWELL
100137022
March 28, 2025
PROVINCE OF ONTARIO

Drawn By:	RJ	Scale:	
Checked By:	CLC	Date:	03/28/2025
Approved By:	CLC	Date:	03/28/2025

Date Printed: 3/28/25

File Name: NTB-24015800-00 John Street ALI AND CORR

Project Title

REHABILITATION OF JOHN STREET NIPISSING ST TO CLARK ST

MUNICIPALITY OF WEST NIPISSING

Dwg. Title

JOHN STREET SECTIONS STA: 1+070 TO STA: 1+510

Project No. NTB-24015800-00

Dwg. No. C301

Rev. No. 1

E:\NTB\NTB-24015800-00\60 Execution\65 Drawings\Civil

1 C302 SECTIONS - 1+520 TO 1+560

1:150

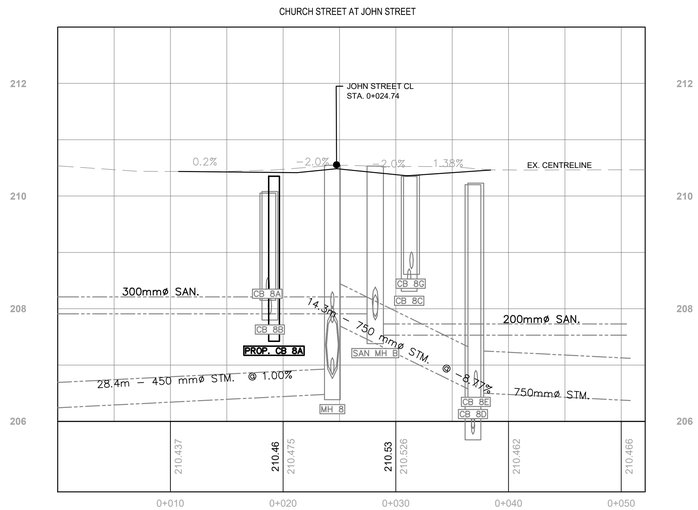

2 C302 INTERSECTION PROFILE - CHURCH ST

1:250

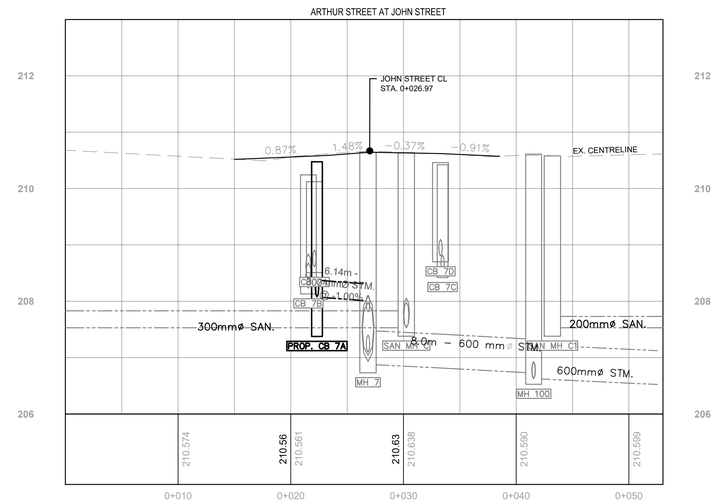

3 C302 INTERSECTION PROFILE - ARTHUR ST

1:250

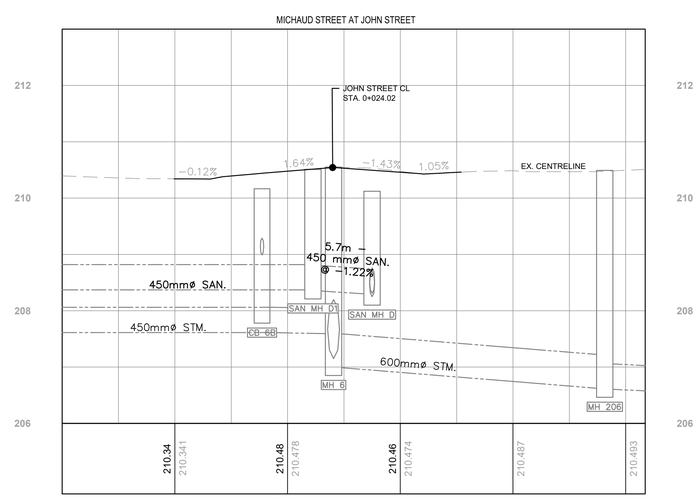

4 C302 INTERSECTION PROFILE - MICHAUD ST

1:250

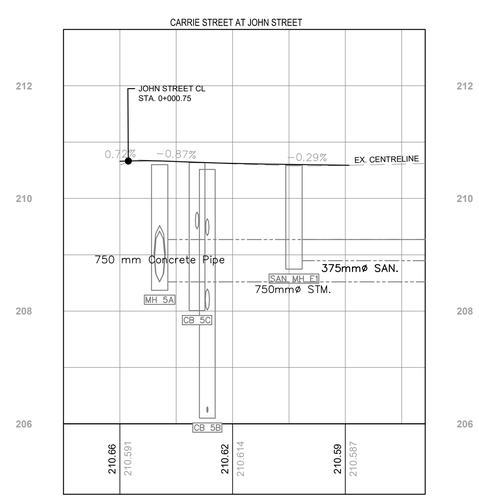

5 C302 INTERSECTION PROFILE - CARRIE ST

1:250

EXP Services Inc.

Infrastructure Services - North Bay
757 Main St. East
North Bay, Ontario, Canada
P1B 1C2
Ph. 705 474 2720
Fax 705 474 5515

www.exp.com

• BUILDINGS • EARTH & ENVIRONMENT • ENERGY •
• INDUSTRIAL • INFRASTRUCTURE • SUSTAINABILITY •

CAUTION: DO NOT SCALE DRAWINGS.

THIS REPRODUCTION MAY BE AT A SIZE DIFFERENT THAN ORIGINALLY DRAWN. EXP ASSUMES NO RESPONSIBILITY FOR INCORRECT SCALING. UNAUTHORIZED REPRODUCTION OR REUSE IS STRICTLY PROHIBITED. NOT PUBLISHED - ALL RIGHTS RESERVED. EXP EXPRESSLY DISCLAIMS RESPONSIBILITY ARISING FROM UNAUTHORIZED USE OF THESE DRAWINGS AND NOTES. AUTHORIZATION MUST BE IN WRITING.

© EXP, 2022

GENERAL NOTES:

1. ALL DIMENSIONS ARE IN METERS (m) UNLESS NOTED OTHERWISE.
2. CONTRACTOR TO VERIFY LOCATION AND SIZE OF ALL ABOVE AND BELOW GROUND UTILITIES AND SERVICES PRIOR TO CONSTRUCTION. UTILITIES SHOWN ON THESE DRAWINGS ARE APPROXIMATE ONLY. CONTRACTOR TO INFORM ENGINEER OF ANY DISCREPANCY.

LEGEND

- - - - - - - - EXISTING GROUND PROFILE

———————— PROPOSED DESIGN PROFILE

No.	Revision	By:	Date
1	ISSUED FOR TENDER	CJM	03/28/2025

ISSUED FOR TENDER

Professional Seal

LICENSED PROFESSIONAL ENGINEER
C. L. CALDWELL
100137022
March 28, 2025
PROVINCE OF ONTARIO

Drawn By:	RJ	Scale:	
Checked By:	CLC	Date:	03/28/2025
Approved By:	CLC	Date:	03/28/2025

Date Printed: 3/28/25

File Name: NTB-24015800-00 John Street ALI AND CORR

Project Title

REHABILITATION OF
JOHN STREET
NIPISSING ST TO CLARK ST

MUNICIPALITY OF WEST NIPISSING

Dwg. Title

JOHN STREET SECTIONS
STA: 1+520 TO STA: 1+560 &
INTERSECTION PROFILES

Project No. NTB-24015800-00

Dwg. No. C302

Rev. No. 1

E:\NTB\NTB-24015800-00\60 Execution\65 Drawings\Civil