













TRANSPORTATION SYSTEM





-  PROVINCIAL HIGHWAY
-  MUNICIPAL ROADS
-  PRIVATE ROADS
-  RESOURCE ROADS
-  RAILWAY
-  LOUDON PEATLAND TRAIL
-  TEMAGAMI CANOE TRAIL
-  TRANS CANADA TRAIL

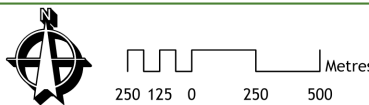
INFRASTRUCTURE

-  HYDRO CORRIDOR
-  HOSPITAL HELIPORT
-  COMMUNICATION TOWERS
-  PIPELINE

ACCESS POINTS

-  BOAT LAUNCH

-  SETTLEMENT AREAS
-  PARCEL FABRIC
-  WATERCOURSES
-  WATERBODIES



The information displayed on this map has been compiled from various sources. While every effort has been made to accurately depict the information, this map should not be relied on as being a precise indicator of locations. Copyright The Municipality of West Nipissing, 2024. All rights reserved.

May not be reproduced without permission.  
This is not survey data.