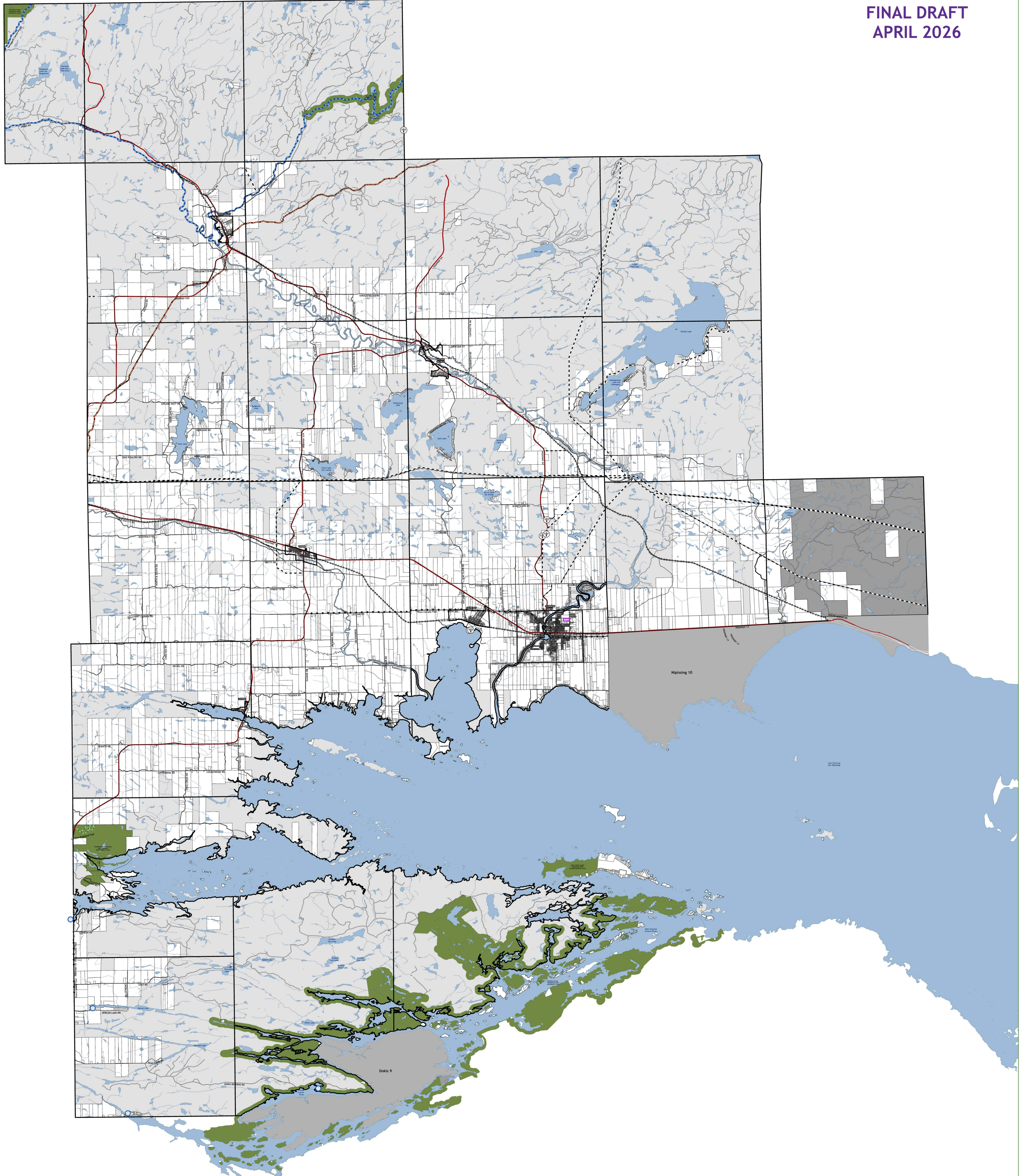














FINAL DRAFT
APRIL 2026












TRANSPORTATION SYSTEM

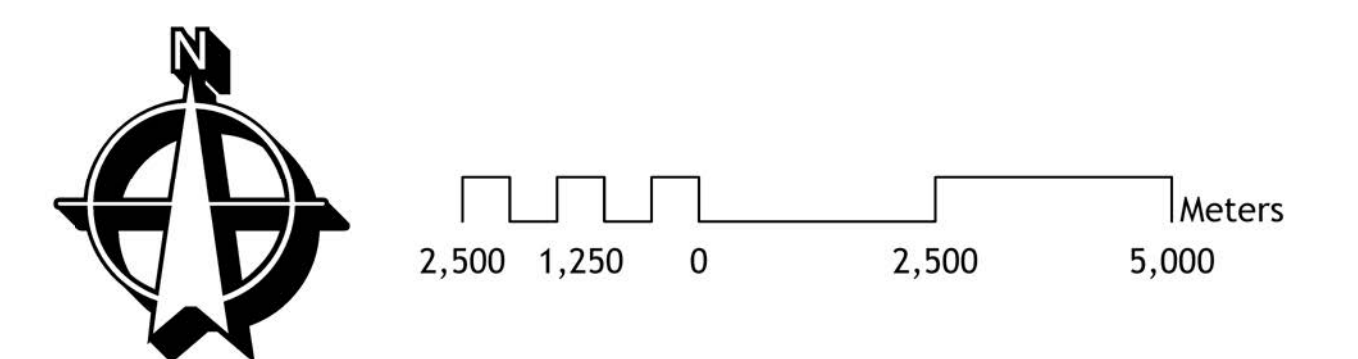
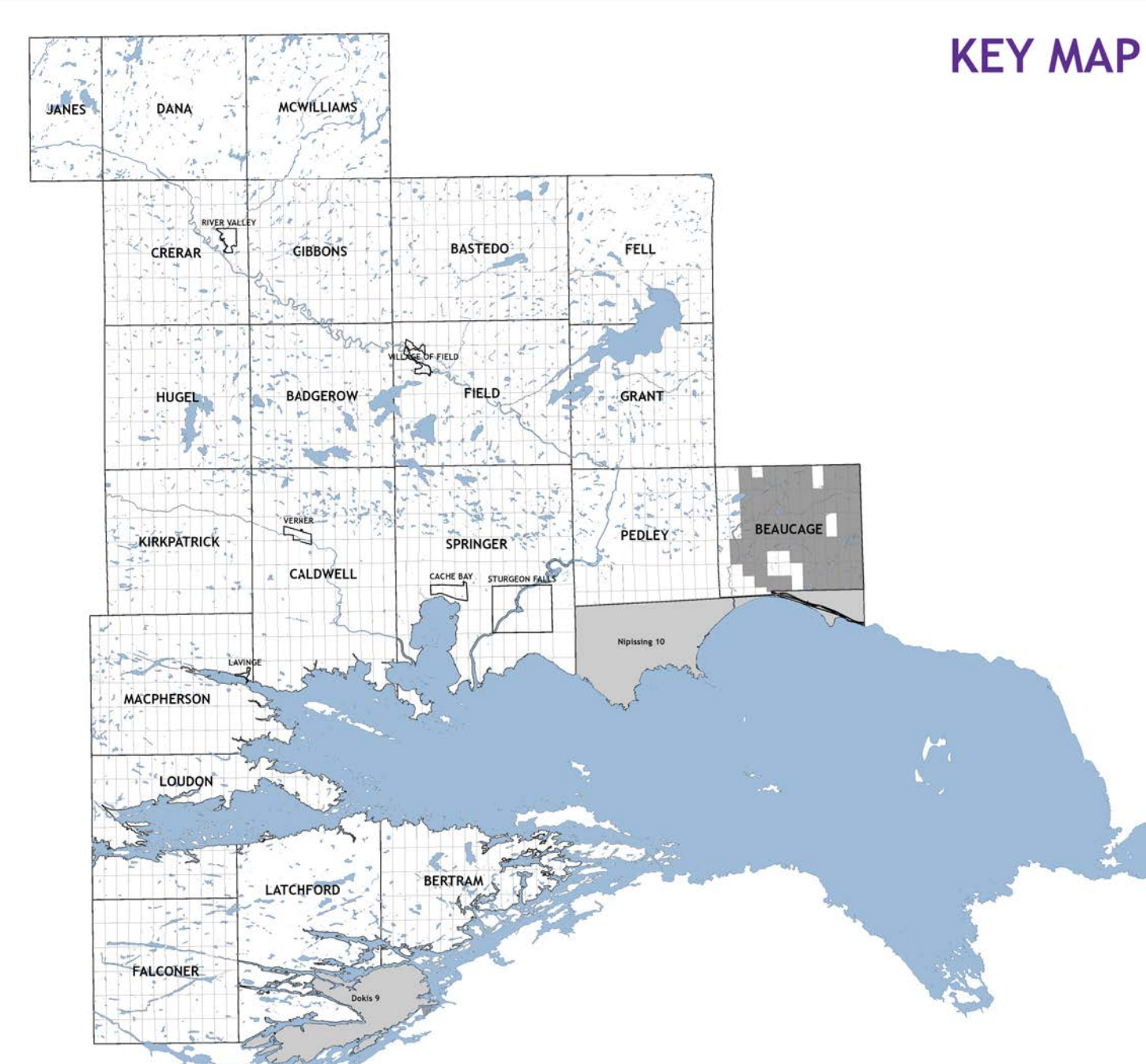
-  PROVINCIAL HIGHWAY
-  MUNICIPAL ROADS
-  PRIVATE ROADS
-  RESOURCE ROADS
-  RAILWAY
-  LOUDON PEATLAND TRAIL
-  TEMAGAMI CANOE TRAIL
-  TRANS CANADA TRAIL

INFRASTRUCTURE

-  HYDRO CORRIDOR
-  HOSPITAL HELIPORT
-  COMMUNICATION TOWERS
-  PIPELINE

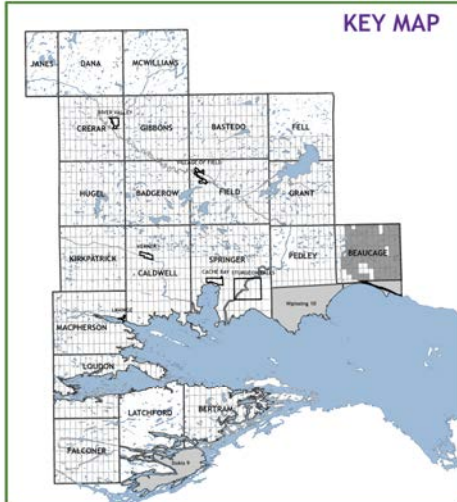
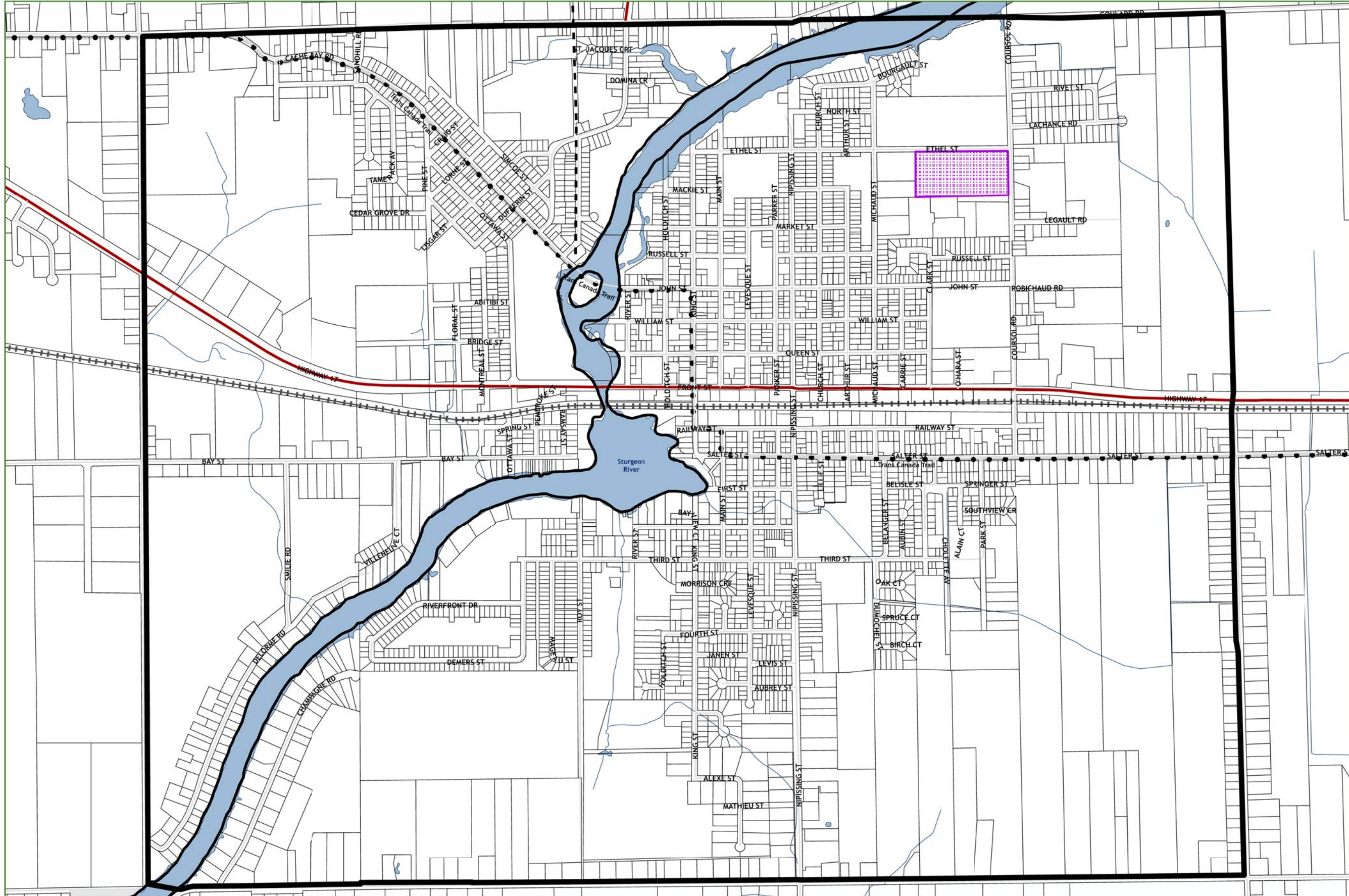
ACCESS POINTS

-  BOAT LAUNCH
-  SETTLEMENT AREAS
-  PROVINCIAL PARKS
-  FIRST NATION LANDS
-  FEDERAL CROWN LAND
-  CROWN LAND
-  PARCEL FABRIC
-  WATERCOURSES
-  WATERBODIES











This map is provided for illustrative purposes only. The information shown has been compiled from multiple sources. Although every effort has been made to represent the data accurately, the map should not be used as a precise indicator of the location of features, roads, or other geographic elements.





Copyright The Municipality of West Nipissing, 2026. All rights reserved.



TRANSPORTATION SYSTEM

-  PROVINCIAL HIGHWAY
-  MUNICIPAL ROADS
-  PRIVATE ROADS
-  RESOURCE ROADS
-  RAILWAY
-  LOUDON PEATLAND TRAIL
-  TEMAGAMI CANOE TRAIL
-  TRANS CANADA TRAIL

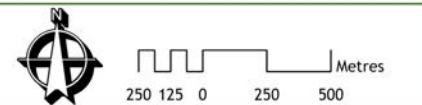
INFRASTRUCTURE

-  HYDRO CORRIDOR
-  HOSPITAL HELIPORT
-  COMMUNICATION TOWERS
-  PIPELINE

ACCESS POINTS

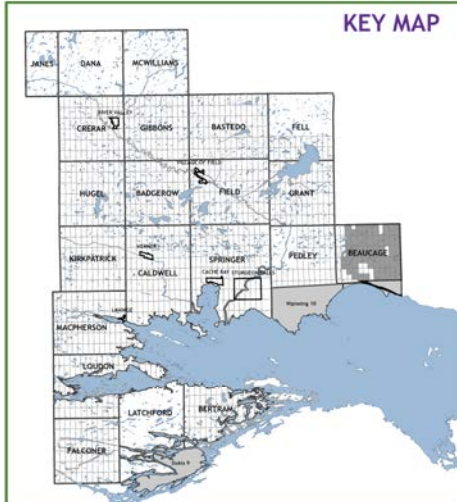
-  BOAT LAUNCH

-  SETTLEMENT AREAS
-  PARCEL FABRIC
-  WATERCOURSES
-  WATERBODIES











This map is provided for illustrative purposes only. The information shown has been compiled from multiple sources. Although every effort has been made to represent the data accurately, the map should not be used as a precise indicator of the location of features, roads, or other geographic elements.





Copyright The Municipality of West Nipissing, 2026. All rights reserved.



TRANSPORTATION SYSTEM

-  PROVINCIAL HIGHWAY
-  MUNICIPAL ROADS
-  PRIVATE ROADS
-  RESOURCE ROADS
-  RAILWAY
-  LOUDON PEATLAND TRAIL
-  TEMAGAMI CANOE TRAIL
-  TRANS CANADA TRAIL

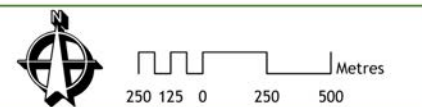
INFRASTRUCTURE

-  HYDRO CORRIDOR
-  HOSPITAL HELIPORT
-  COMMUNICATION TOWERS
-  PIPELINE

ACCESS POINTS

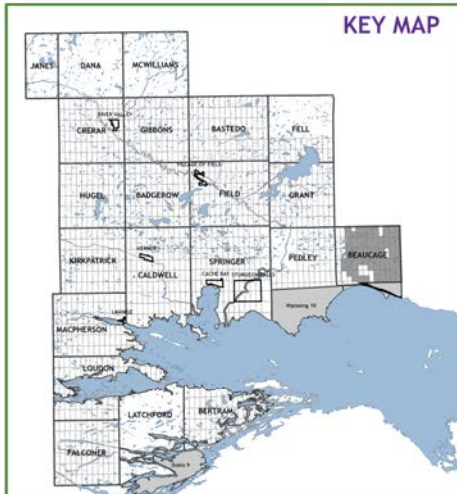
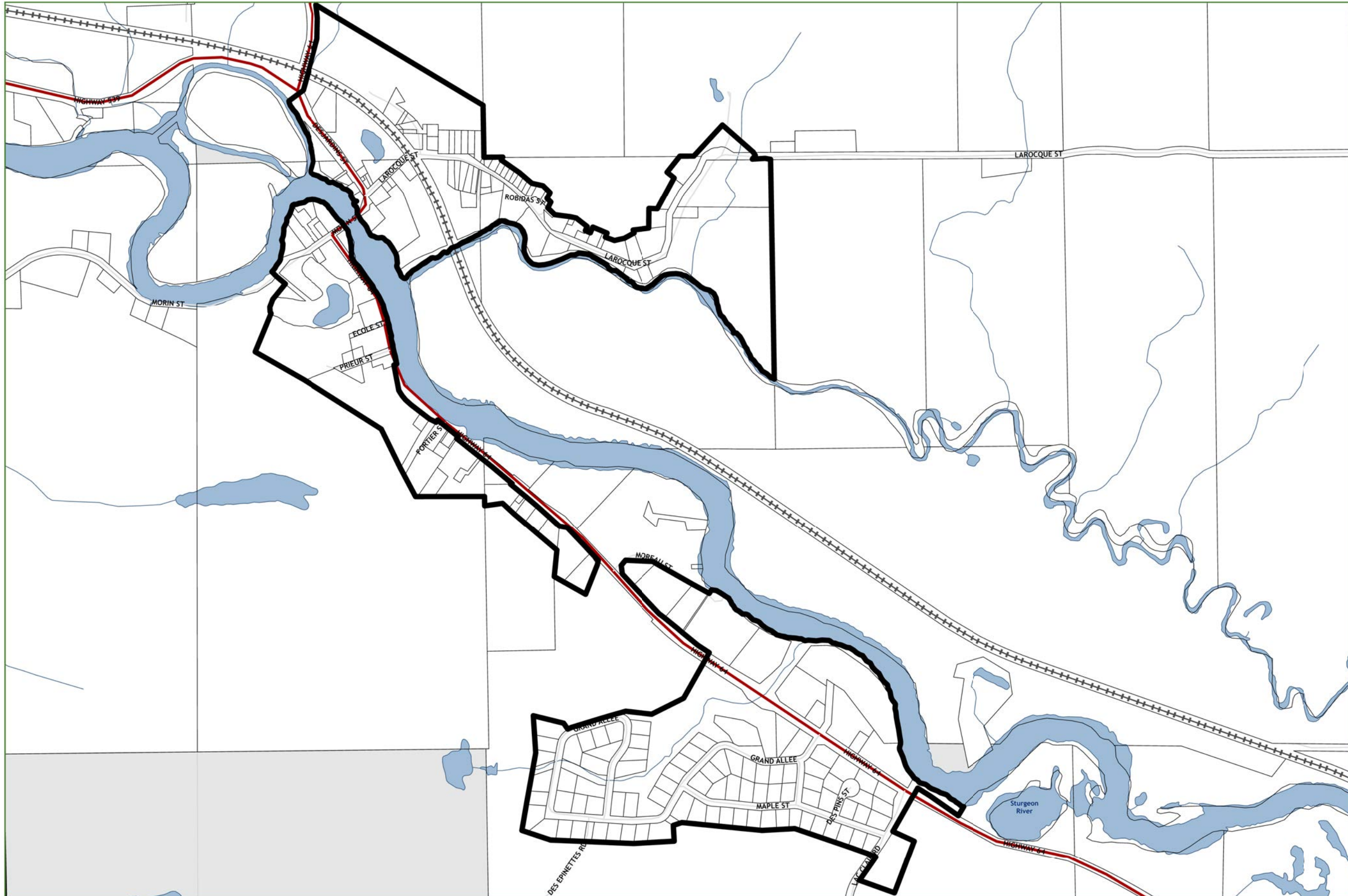
-  BOAT LAUNCH


















-  SETTLEMENT AREAS
-  PARCEL FABRIC
-  WATERCOURSES
-  WATERBODIES

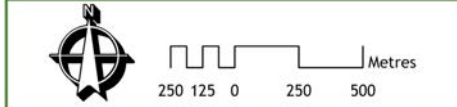


This map is provided for illustrative purposes only. The information shown has been compiled from multiple sources. Although every effort has been made to represent the data accurately, the map should not be used as a precise indicator of the location of features, roads, or other geographic elements.

Copyright The Municipality of West Nipissing, 2026. All rights reserved.

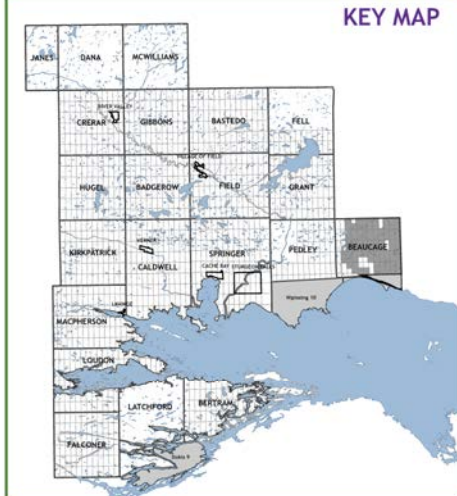
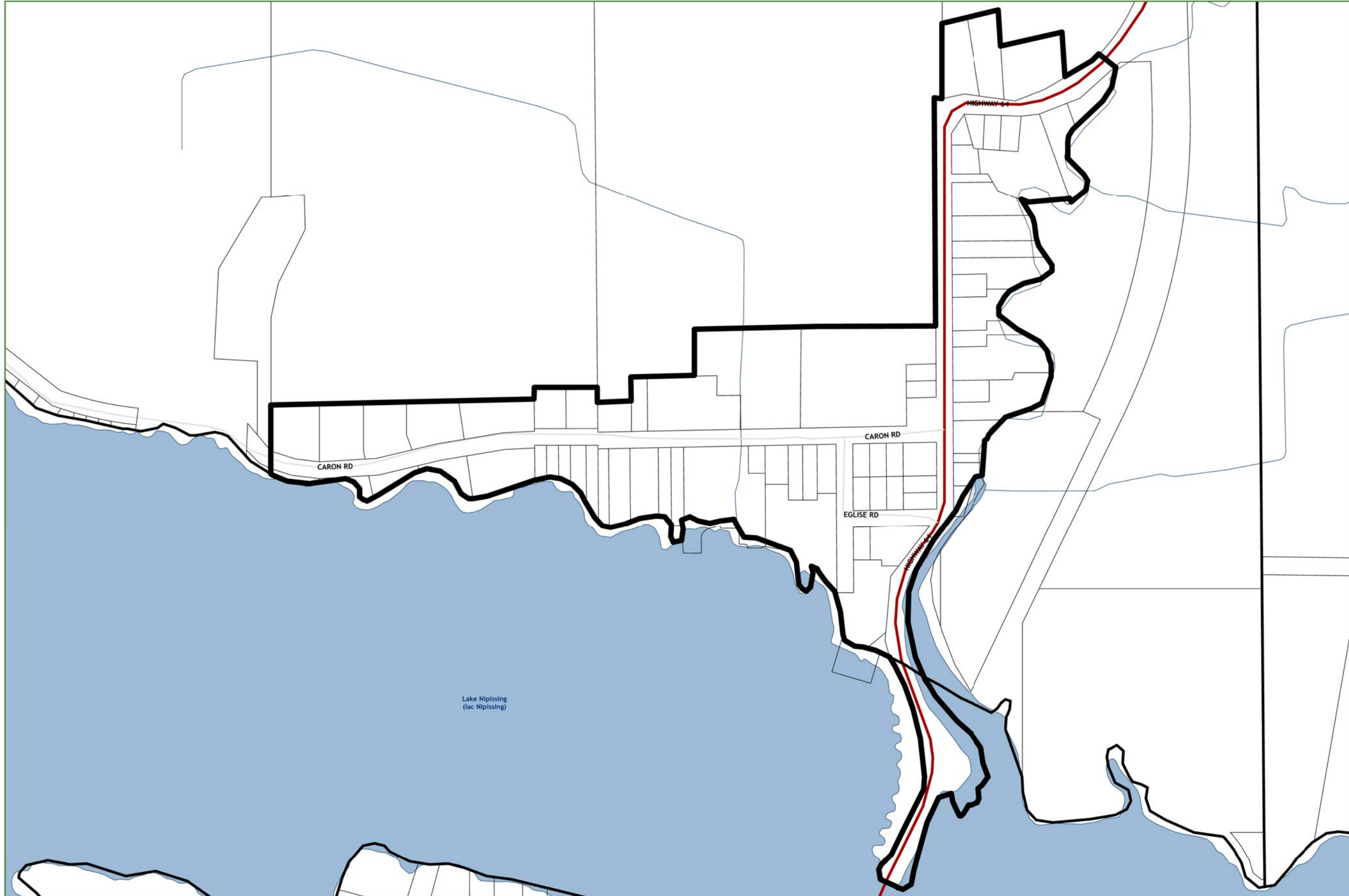



















- TRANSPORTATION SYSTEM**
-  PROVINCIAL HIGHWAY
 -  MUNICIPAL ROADS
 -  PRIVATE ROADS
 -  RESOURCE ROADS
 -  RAILWAY
 -  LOUDON PEATLAND TRAIL
 -  TEMAGAMI CANOE TRAIL
 -  TRANS CANADA TRAIL
- INFRASTRUCTURE**
-  HYDRO CORRIDOR
 -  HOSPITAL HELIPORT
 -  COMMUNICATION TOWERS
 -  PIPELINE
- ACCESS POINTS**
-  BOAT LAUNCH
- SETTLEMENT AREAS**
-  SETTLEMENT AREAS
 -  PARCEL FABRIC
 -  WATERCOURSES
 -  WATERBODIES

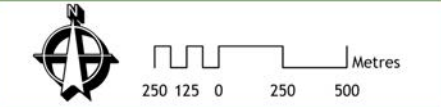


This map is provided for illustrative purposes only. The information shown has been compiled from multiple sources. Although every effort has been made to represent the data accurately, the map should not be used as a precise indicator of the location of features, roads, or other geographic elements.

Copyright The Municipality of West Nipissing, 2026. All rights reserved.

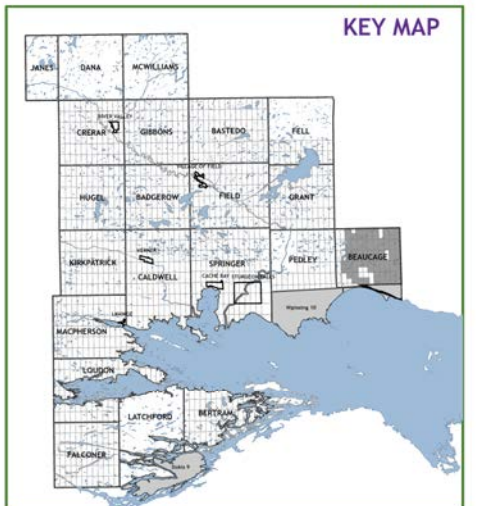
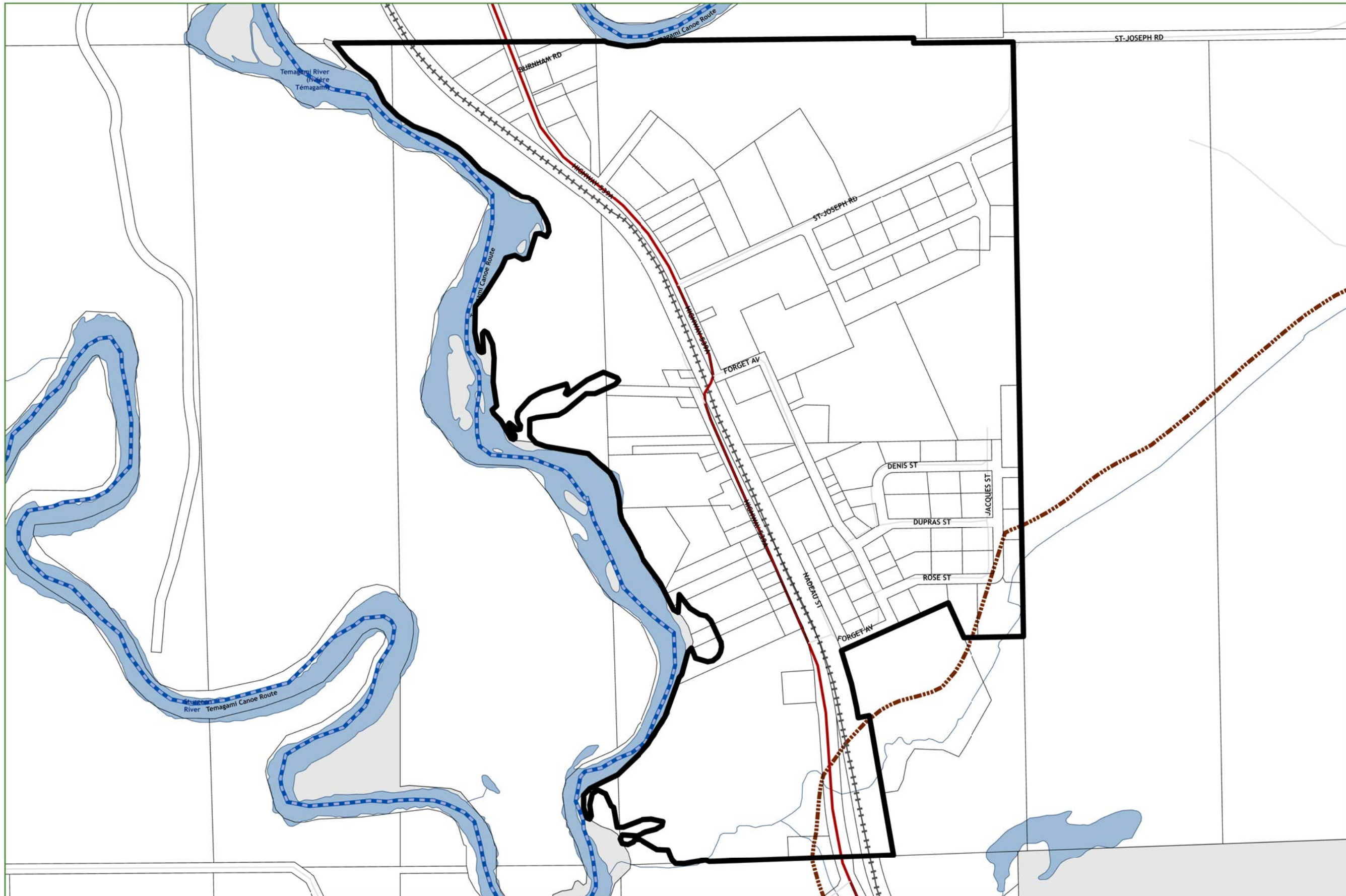



















- TRANSPORTATION SYSTEM**
-  PROVINCIAL HIGHWAY
 -  MUNICIPAL ROADS
 -  PRIVATE ROADS
 -  RESOURCE ROADS
 -  RAILWAY
 -  LOUDON PEATLAND TRAIL
 -  TEMAGAMI CANOE TRAIL
 -  TRANS CANADA TRAIL
- INFRASTRUCTURE**
-  HYDRO CORRIDOR
 -  HOSPITAL HELIPORT
 -  COMMUNICATION TOWERS
 -  PIPELINE
- ACCESS POINTS**
-  BOAT LAUNCH
- SETTLEMENT AREAS**
-  SETTLEMENT AREAS
 -  PARCEL FABRIC
 -  WATERCOURSES
 -  WATERBODIES

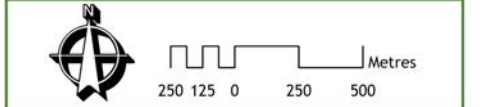


This map is provided for illustrative purposes only. The information shown has been compiled from multiple sources. Although every effort has been made to represent the data accurately, the map should not be used as a precise indicator of the location of features, roads, or other geographic elements.

Copyright The Municipality of West Nipissing, 2026.
All rights reserved.

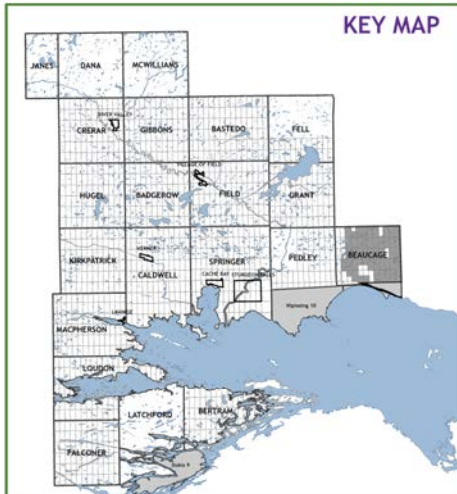
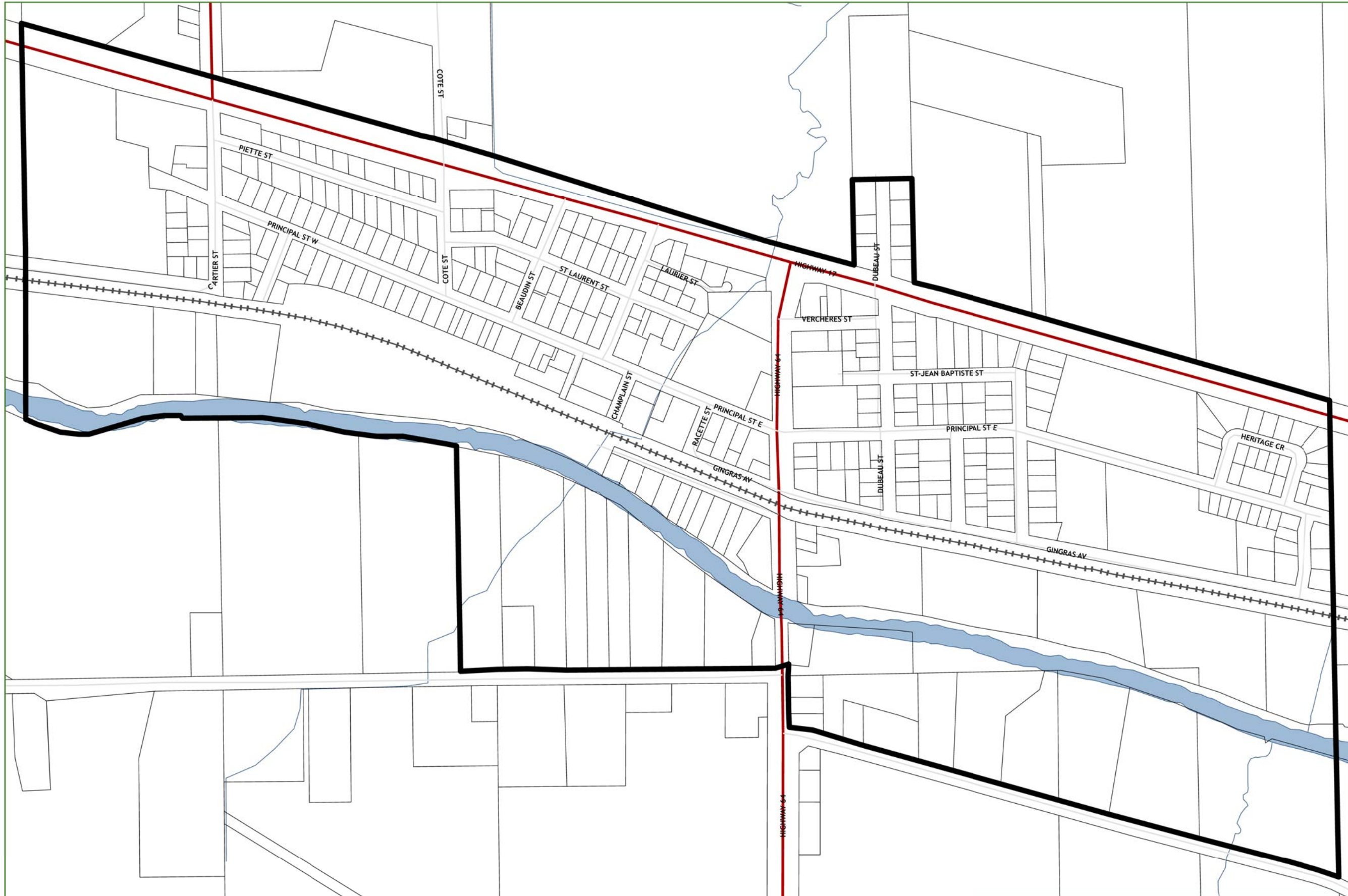



















- TRANSPORTATION SYSTEM**
-  PROVINCIAL HIGHWAY
 -  MUNICIPAL ROADS
 -  PRIVATE ROADS
 -  RESOURCE ROADS
 -  RAILWAY
 -  LOUDON PEATLAND TRAIL
 -  TEMAGAMI CANOE TRAIL
 -  TRANS CANADA TRAIL
- INFRASTRUCTURE**
-  HYDRO CORRIDOR
 -  HOSPITAL HELIPORT
 -  COMMUNICATION TOWERS
 -  PIPELINE
- ACCESS POINTS**
-  BOAT LAUNCH
- SETTLEMENT AREAS** 
- PARCEL FABRIC** 
- WATERCOURSES** 
- WATERBODIES** 

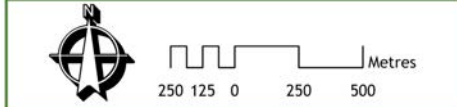


This map is provided for illustrative purposes only. The information shown has been compiled from multiple sources. Although every effort has been made to represent the data accurately, the map should not be used as a precise indicator of the location of features, roads, or other geographic elements.

Copyright The Municipality of West Nipissing, 2026. All rights reserved.



- TRANSPORTATION SYSTEM**
-  PROVINCIAL HIGHWAY
 -  MUNICIPAL ROADS
 -  PRIVATE ROADS
 -  RESOURCE ROADS
 -  RAILWAY
 -  LOUDON PEATLAND TRAIL
 -  TEMAGAMI CANOE TRAIL
 -  TRANS CANADA TRAIL
- INFRASTRUCTURE**
-  HYDRO CORRIDOR
 -  HOSPITAL HELIPORT
 -  COMMUNICATION TOWERS
 -  PIPELINE
- ACCESS POINTS**
-  BOAT LAUNCH
- SETTLEMENT AREAS**
-  SETTLEMENT AREAS
 -  PARCEL FABRIC
 -  WATERCOURSES
 -  WATERBODIES



This map is provided for illustrative purposes only. The information shown has been compiled from multiple sources. Although every effort has been made to represent the data accurately, the map should not be used as a precise indicator of the location of features, roads, or other geographic elements.

Copyright The Municipality of West Nipissing, 2026.
All rights reserved.