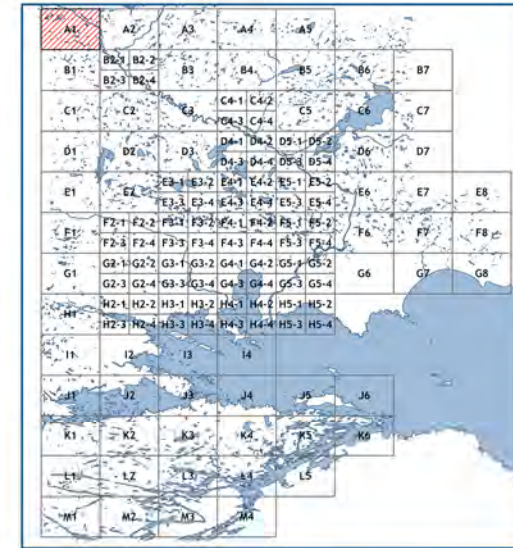


West Nipissing Ouest


DRAFT V1

MARCH 2026



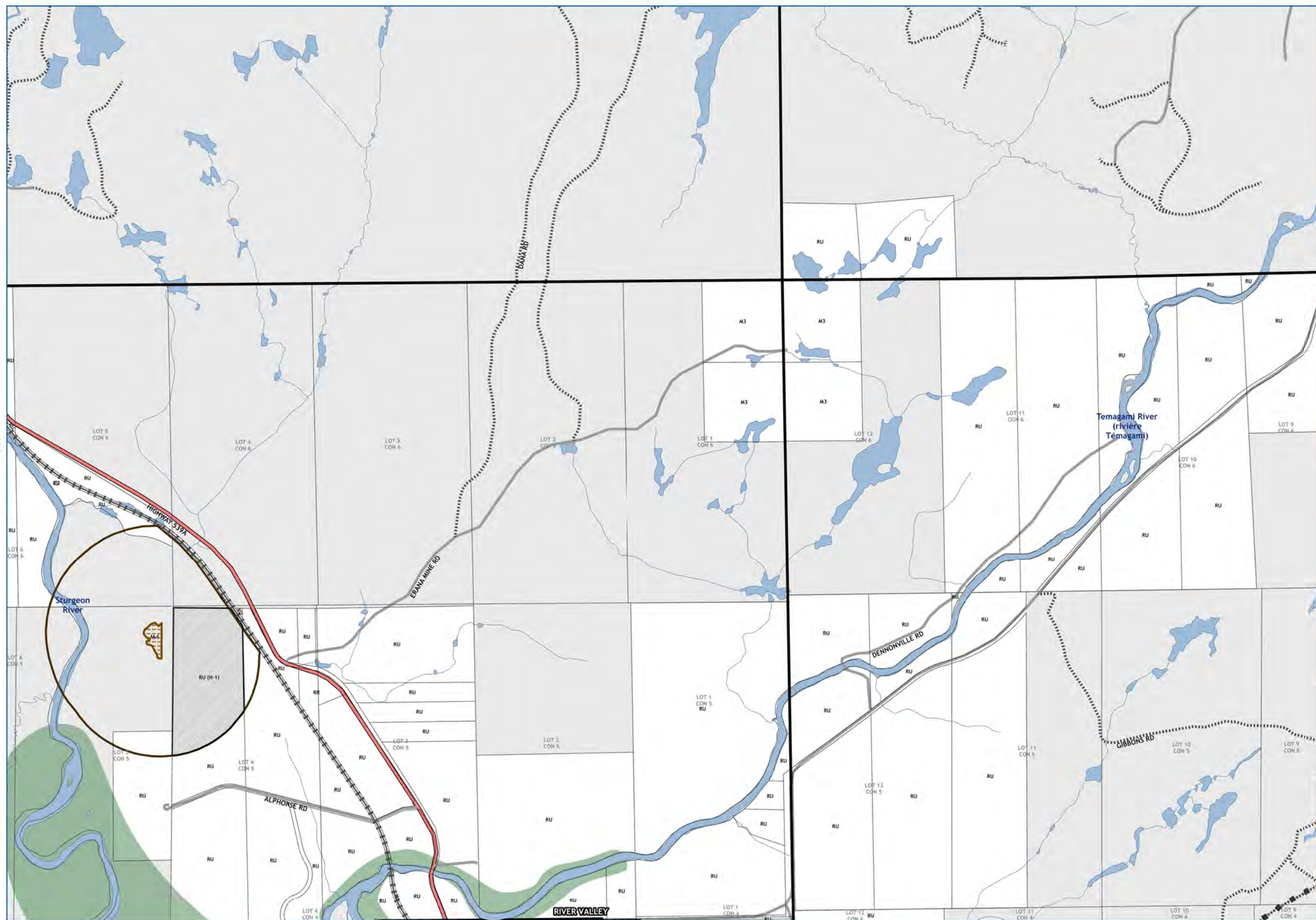


A1	AGRICULTURE ONE	RU	RURAL
A2	AGRICULTURE TWO		
R1	RESIDENTIAL ONE	R3	RESIDENTIAL THREE
R2	RESIDENTIAL TWO	R4	RESIDENTIAL FOUR
SR	SHORELINE RESIDENTIAL	RR	RURAL RESIDENTIAL
MHR	MOBILE HOME RESIDENTIAL		
C1	GENERAL COMMERCIAL	C5	RURAL COMMERCIAL
C2	HIGHWAY COMMERCIAL		
C3	TOURIST COMMERCIAL		
C4	NEIGHBOURHOOD COMMERCIAL		
M1	LIGHT INDUSTRIAL	M2	HEAVY INDUSTRIAL
M3	EXTRACTIVE INDUSTRIAL		
M4	WASTE DISPOSAL INDUSTRIAL		
	WASTE MANAGEMENT INFLUENCE AREA		
CF	COMMUNITY FACILITY	OS	OPEN SPACE
	SPECIAL EXCEPTIONS		
	PROVINCIAALLY SIGNIFICANT WETLANDS		
	HAZARD LAND OVERLAY		
	CROWN LAND		PROVINCIAL PARKS
	PROVINCIAL HIGHWAY		MUNICIPAL ROADS
	PRIVATE ROADS		RESOURCE ROADS
	PIPELINE		RAILWAY




This map is provided for illustration purposes only. The information shown has been compiled from the Ministry of Natural Resources, Ontario Base Mapping, and MPAC Property Fabrics. Although every effort has been made to accurately represent the data, this map should not be used as a precise indicator of the exact locations of features, boundaries, or roads.

Base Mapping Source:  
Ministry of Natural Resources - Ontario Base Mapping  
MPAC - Municipal Property Assessment Corporation

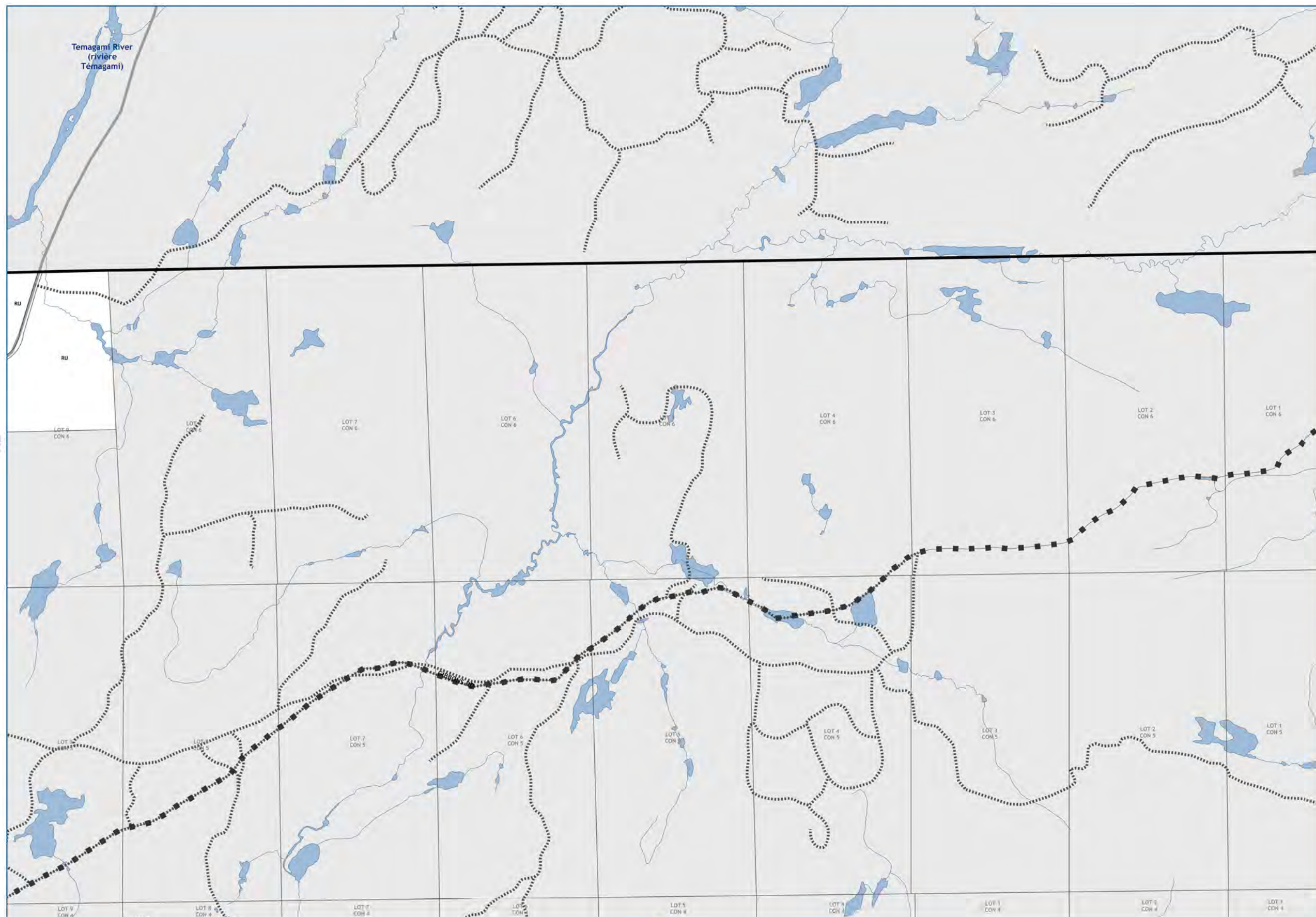


A1	AGRICULTURE ONE	RU	RURAL
A2	AGRICULTURE TWO		
R1	RESIDENTIAL ONE	R3	RESIDENTIAL THREE
R2	RESIDENTIAL TWO	R4	RESIDENTIAL FOUR
SR	SHORELINE RESIDENTIAL	RR	RURAL RESIDENTIAL
MHR	MOBILE HOME RESIDENTIAL		
C1	GENERAL COMMERCIAL	C5	RURAL COMMERCIAL
C2	HIGHWAY COMMERCIAL		
C3	TOURIST COMMERCIAL		
C4	NEIGHBOURHOOD COMMERCIAL		
M1	LIGHT INDUSTRIAL	M2	HEAVY INDUSTRIAL
M3	EXTRACTIVE INDUSTRIAL		
M4	WASTE DISPOSAL INDUSTRIAL		
	WASTE MANAGEMENT INFLUENCE AREA		
CF	COMMUNITY FACILITY	OS	OPEN SPACE
	SPECIAL EXCEPTIONS		
	PROVINCIAL SIGNIFICANT WETLANDS		
	HAZARD LAND OVERLAY		
	CROWN LAND		PROVINCIAL PARKS
	PROVINCIAL HIGHWAY		MUNICIPAL ROADS
	PRIVATE ROADS		RESOURCE ROADS
	PIPELINE		RAILWAY




This map is provided for illustration purposes only. The information shown has been compiled from the Ministry of Natural Resources, Ontario Base Mapping, and MPAC Property Fabrics. Although every effort has been made to accurately represent the data, this map should not be used as a precise indicator of the exact locations of features, boundaries, or roads.

Base Mapping Source:  
Ministry of Natural Resources - Ontario Base Mapping  
MPAC - Municipal Property Assessment Corporation

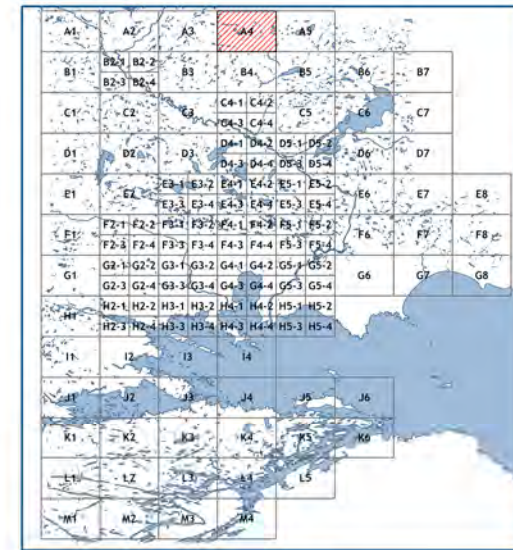
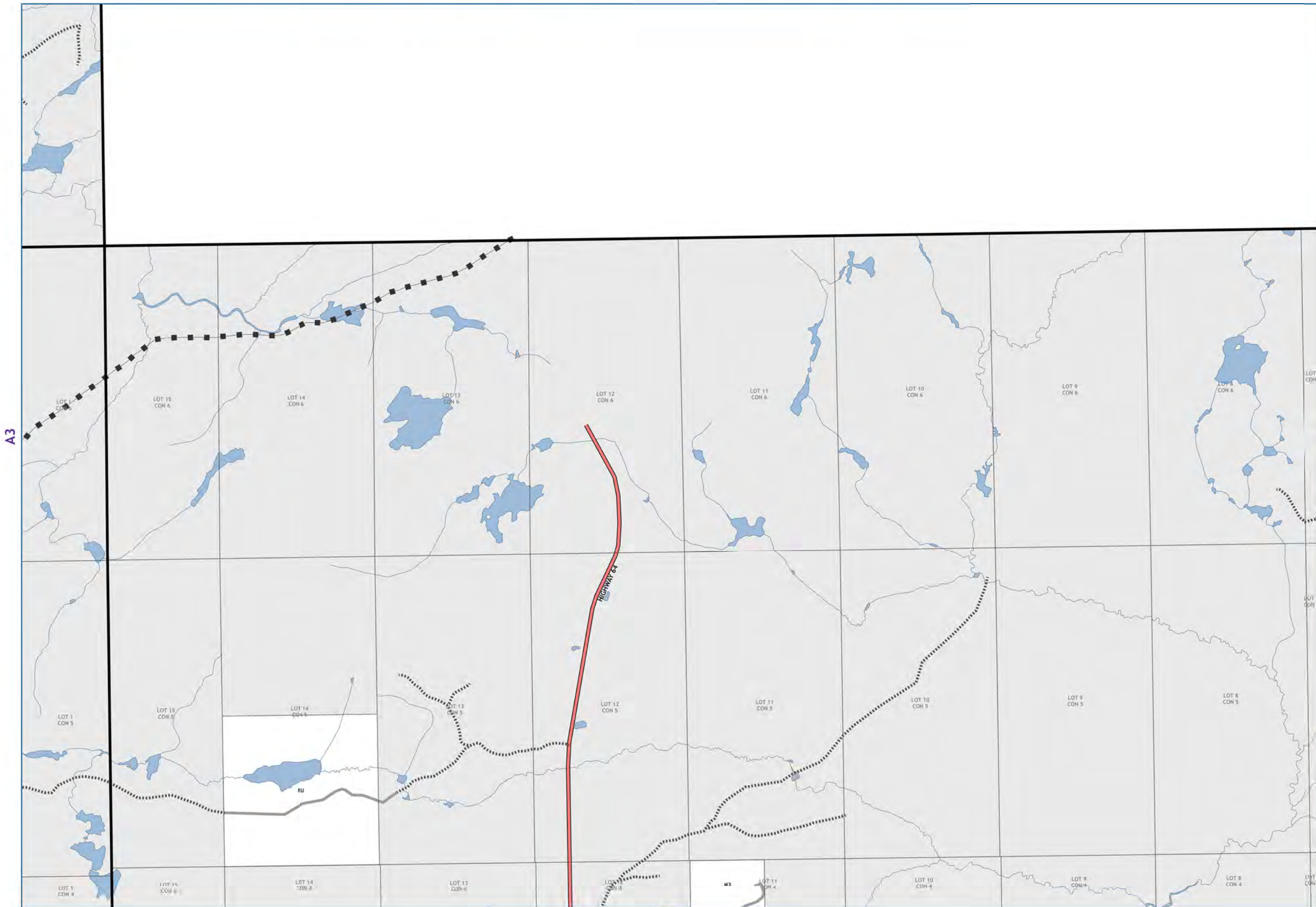


A1	AGRICULTURE ONE	RU	RURAL
A2	AGRICULTURE TWO		
R1	RESIDENTIAL ONE	R3	RESIDENTIAL THREE
R2	RESIDENTIAL TWO	R4	RESIDENTIAL FOUR
SR	SHORELINE RESIDENTIAL	RR	RURAL RESIDENTIAL
MHR	MOBILE HOME RESIDENTIAL		
C1	GENERAL COMMERCIAL	C5	RURAL COMMERCIAL
C2	HIGHWAY COMMERCIAL		
C3	TOURIST COMMERCIAL		
C4	NEIGHBOURHOOD COMMERCIAL		
M1	LIGHT INDUSTRIAL	M2	HEAVY INDUSTRIAL
M3	EXTRACTIVE INDUSTRIAL		
M4	WASTE DISPOSAL INDUSTRIAL		
	WASTE MANAGEMENT INFLUENCE AREA		
CF	COMMUNITY FACILITY	OS	OPEN SPACE
	SPECIAL EXCEPTIONS		
	PROVINCIAL SIGNIFICANT WETLANDS		
	HAZARD LAND OVERLAY		
	CROWN LAND		PROVINCIAL PARKS
	PROVINCIAL HIGHWAY		MUNICIPAL ROADS
	PRIVATE ROADS		RESOURCE ROADS
	PIPELINE		RAILWAY




This map is provided for illustration purposes only. The information shown has been compiled from the Ministry of Natural Resources, Ontario Base Mapping, and MPAC Property Fabrics. Although every effort has been made to accurately represent the data, this map should not be used as a precise indicator of the exact locations of features, boundaries, or roads.

Base Mapping Source:  
Ministry of Natural Resources - Ontario Base Mapping  
MPAC - Municipal Property Assessment Corporation

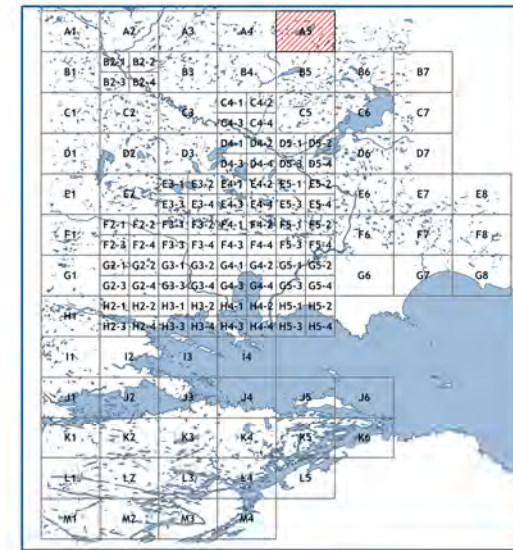
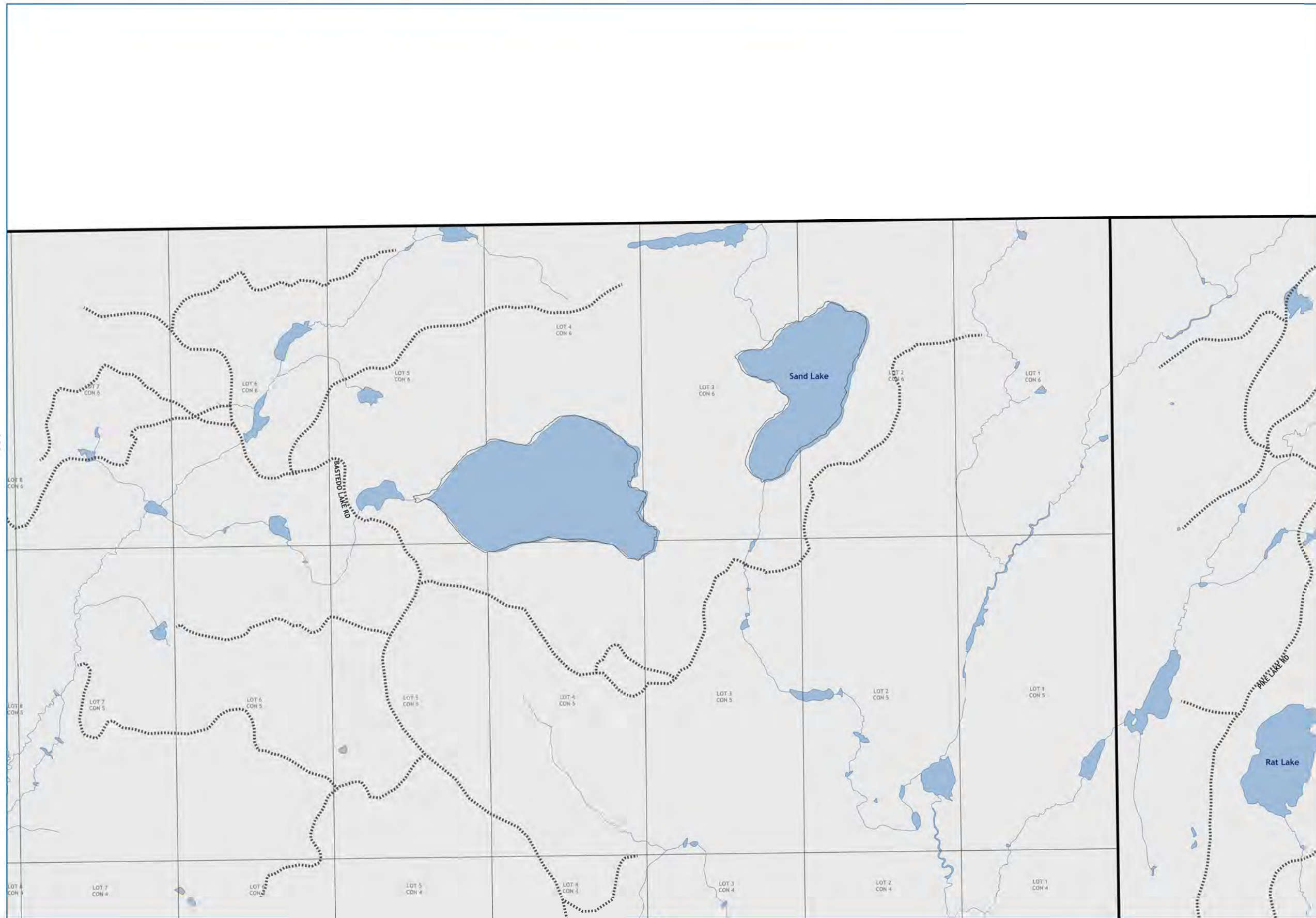


A1	AGRICULTURE ONE	RU	RURAL
A2	AGRICULTURE TWO		
R1	RESIDENTIAL ONE	R3	RESIDENTIAL THREE
R2	RESIDENTIAL TWO	R4	RESIDENTIAL FOUR
SR	SHORELINE RESIDENTIAL	RR	RURAL RESIDENTIAL
MHR	MOBILE HOME RESIDENTIAL		
C1	GENERAL COMMERCIAL	C5	RURAL COMMERCIAL
C2	HIGHWAY COMMERCIAL		
C3	TOURIST COMMERCIAL		
C4	NEIGHBOURHOOD COMMERCIAL		
M1	LIGHT INDUSTRIAL	M2	HEAVY INDUSTRIAL
M3	EXTRACTIVE INDUSTRIAL		
M4	WASTE DISPOSAL INDUSTRIAL		
	WASTE MANAGEMENT INFLUENCE AREA		
CF	COMMUNITY FACILITY	OS	OPEN SPACE
	SPECIAL EXCEPTIONS		
	PROVINCIAL SIGNIFICANT WETLANDS		
	HAZARD LAND OVERLAY		
	CROWN LAND		PROVINCIAL PARKS
	PROVINCIAL HIGHWAY		MUNICIPAL ROADS
	PRIVATE ROADS		RESOURCE ROADS
	PIPELINE		RAILWAY




This map is provided for illustration purposes only. The information shown has been compiled from the Ministry of Natural Resources, Ontario Base Mapping, and MPAC Property Fabrics. Although every effort has been made to accurately represent the data, this map should not be used as a precise indicator of the exact locations of features, boundaries, or roads.

Base Mapping Source:  
Ministry of Natural Resources - Ontario Base Mapping  
MPAC - Municipal Property Assessment Corporation

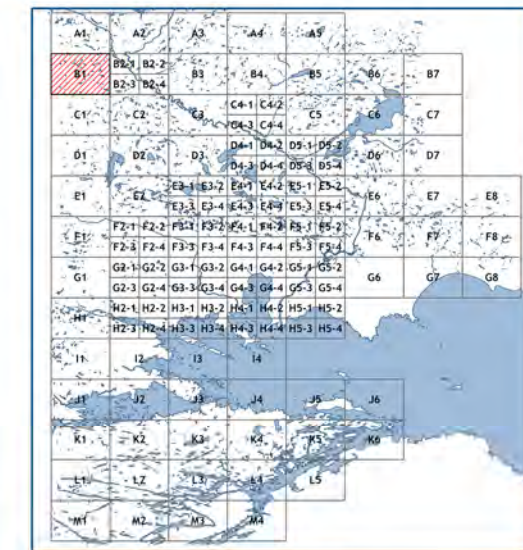
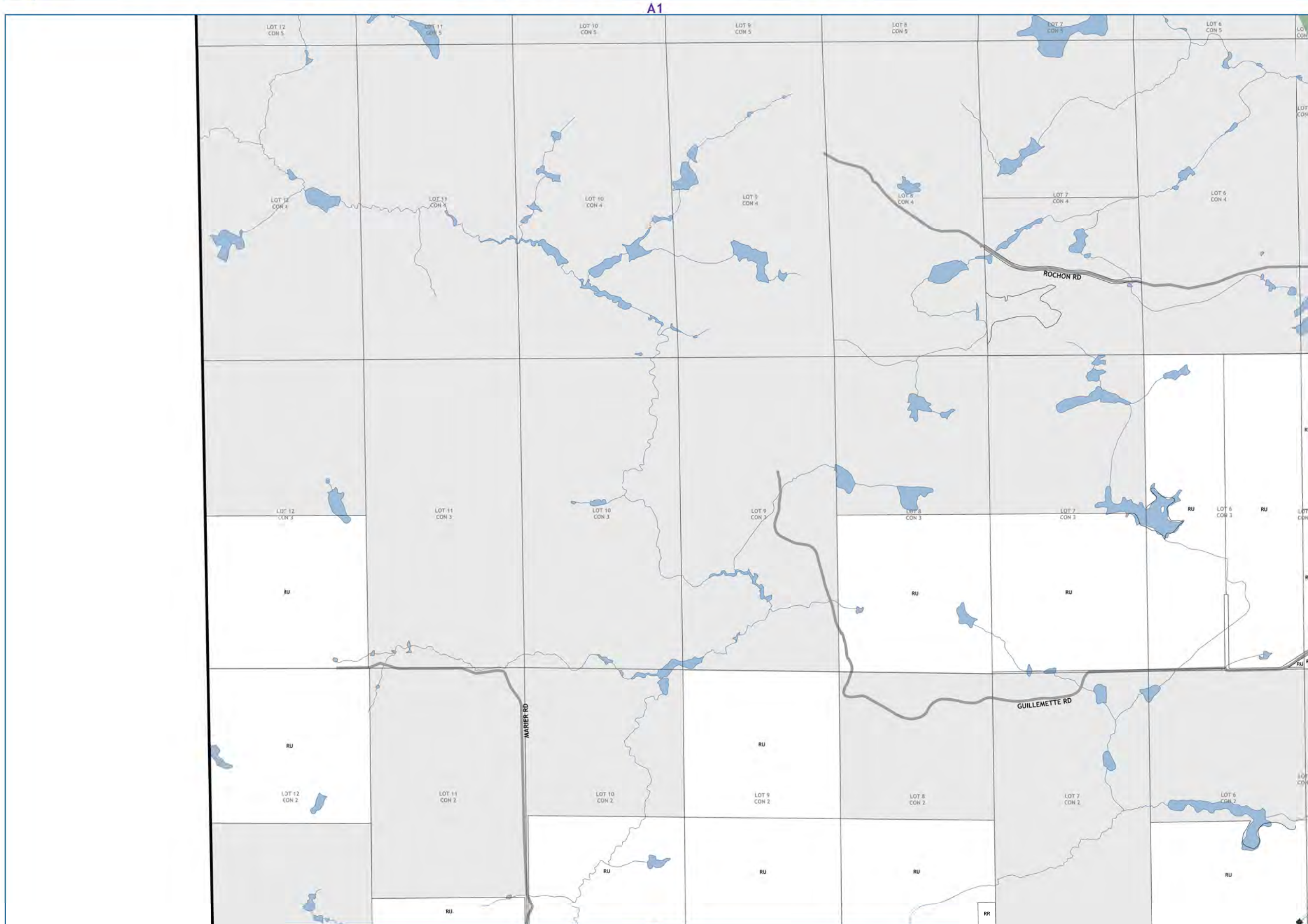


A1	AGRICULTURE ONE	RU	RURAL
A2	AGRICULTURE TWO		
R1	RESIDENTIAL ONE	R3	RESIDENTIAL THREE
R2	RESIDENTIAL TWO	R4	RESIDENTIAL FOUR
SR	SHORELINE RESIDENTIAL	RR	RURAL RESIDENTIAL
MHR	MOBILE HOME RESIDENTIAL		
C1	GENERAL COMMERCIAL	C5	RURAL COMMERCIAL
C2	HIGHWAY COMMERCIAL		
C3	TOURIST COMMERCIAL		
C4	NEIGHBOURHOOD COMMERCIAL		
M1	LIGHT INDUSTRIAL	M2	HEAVY INDUSTRIAL
M3	EXTRACTIVE INDUSTRIAL		
M4	WASTE DISPOSAL INDUSTRIAL		
	WASTE MANAGEMENT INFLUENCE AREA		
CF	COMMUNITY FACILITY	OS	OPEN SPACE
	SPECIAL EXCEPTIONS		
	PROVINCIAL SIGNIFICANT WETLANDS		
	HAZARD LAND OVERLAY		
	CROWN LAND		PROVINCIAL PARKS
	PROVINCIAL HIGHWAY		MUNICIPAL ROADS
	PRIVATE ROADS		RESOURCE ROADS
	PIPELINE		RAILWAY




This map is provided for illustration purposes only. The information shown has been compiled from the Ministry of Natural Resources, Ontario Base Mapping, and MPAC Property Fabrics. Although every effort has been made to accurately represent the data, this map should not be used as a precise indicator of the exact locations of features, boundaries, or roads.

Base Mapping Source:  
Ministry of Natural Resources - Ontario Base Mapping  
MPAC - Municipal Property Assessment Corporation

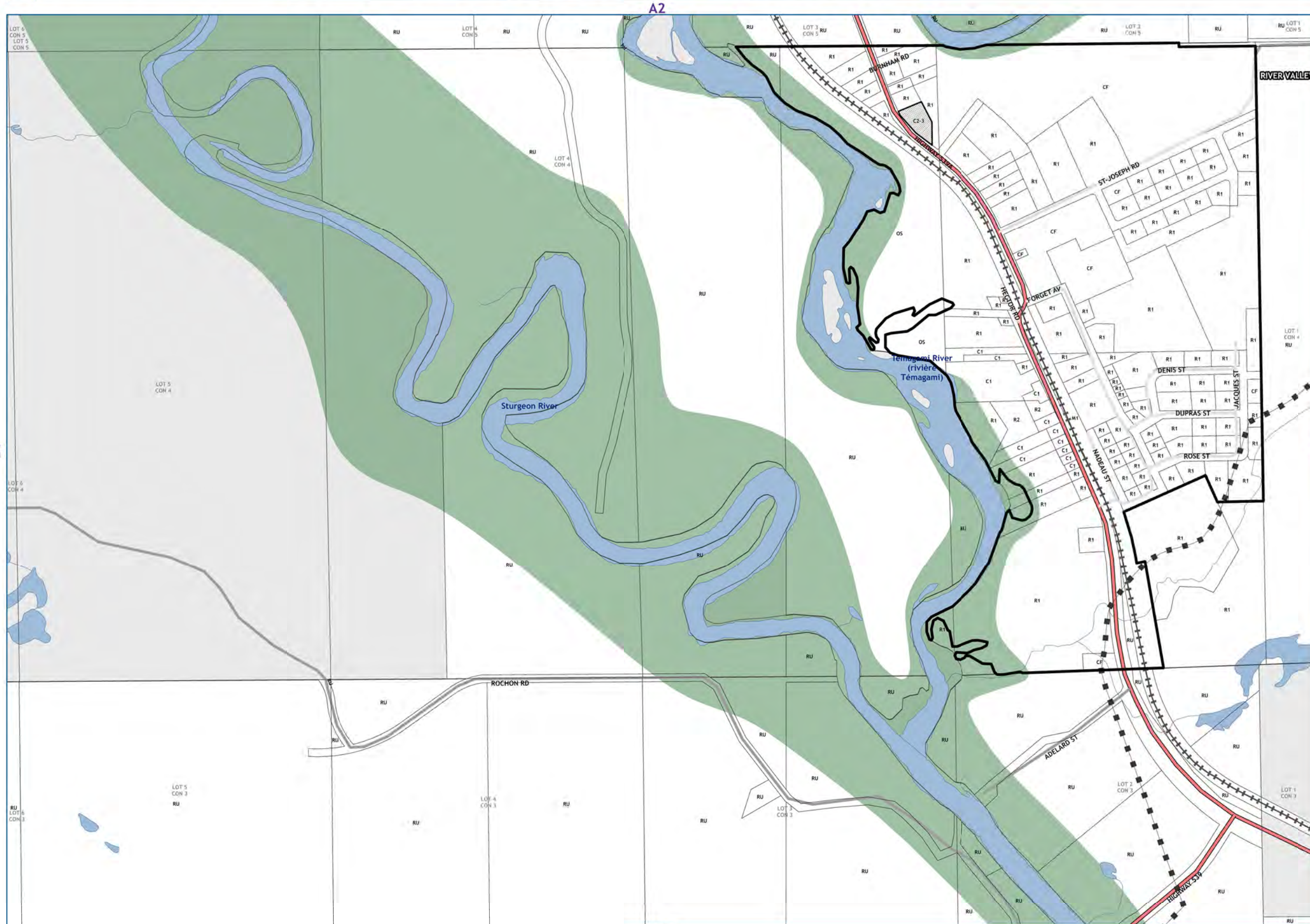


A1	AGRICULTURE ONE	RU	RURAL
A2	AGRICULTURE TWO		
R1	RESIDENTIAL ONE	R3	RESIDENTIAL THREE
R2	RESIDENTIAL TWO	R4	RESIDENTIAL FOUR
SR	SHORELINE RESIDENTIAL	RR	RURAL RESIDENTIAL
MHR	MOBILE HOME RESIDENTIAL		
C1	GENERAL COMMERCIAL	C5	RURAL COMMERCIAL
C2	HIGHWAY COMMERCIAL		
C3	TOURIST COMMERCIAL		
C4	NEIGHBOURHOOD COMMERCIAL		
M1	LIGHT INDUSTRIAL	M2	HEAVY INDUSTRIAL
M3	EXTRACTIVE INDUSTRIAL		
M4	WASTE DISPOSAL INDUSTRIAL		
	WASTE MANAGEMENT INFLUENCE AREA		
CF	COMMUNITY FACILITY	OS	OPEN SPACE
	SPECIAL EXCEPTIONS		
	PROVINCIAL SIGNIFICANT WETLANDS		
	HAZARD LAND OVERLAY		
	CROWN LAND		PROVINCIAL PARKS
	PROVINCIAL HIGHWAY		MUNICIPAL ROADS
	PRIVATE ROADS		RESOURCE ROADS
	PIPELINE		RAILWAY




This map is provided for illustration purposes only. The information shown has been compiled from the Ministry of Natural Resources, Ontario Base Mapping, and MPAC Property Fabrics. Although every effort has been made to accurately represent the data, this map should not be used as a precise indicator of the exact locations of features, boundaries, or roads.

Base Mapping Source:  
Ministry of Natural Resources - Ontario Base Mapping  
MPAC - Municipal Property Assessment Corporation



A1	AGRICULTURE ONE	RU	RURAL
A2	AGRICULTURE TWO		
R1	RESIDENTIAL ONE	R3	RESIDENTIAL THREE
R2	RESIDENTIAL TWO	R4	RESIDENTIAL FOUR
SR	SHORELINE RESIDENTIAL	RR	RURAL RESIDENTIAL
MHR	MOBILE HOME RESIDENTIAL		
C1	GENERAL COMMERCIAL	C5	RURAL COMMERCIAL
C2	HIGHWAY COMMERCIAL		
C3	TOURIST COMMERCIAL		
C4	NEIGHBOURHOOD COMMERCIAL		
M1	LIGHT INDUSTRIAL	M2	HEAVY INDUSTRIAL
M3	EXTRACTIVE INDUSTRIAL		
M4	WASTE DISPOSAL INDUSTRIAL		
	WASTE MANAGEMENT INFLUENCE AREA		
CF	COMMUNITY FACILITY	OS	OPEN SPACE
	SPECIAL EXCEPTIONS		
	PROVINCIAL SIGNIFICANT WETLANDS		
	HAZARD LAND OVERLAY		
	CROWN LAND		PROVINCIAL PARKS
	PROVINCIAL HIGHWAY		MUNICIPAL ROADS
	PRIVATE ROADS		RESOURCE ROADS
	PIPELINE		RAILWAY



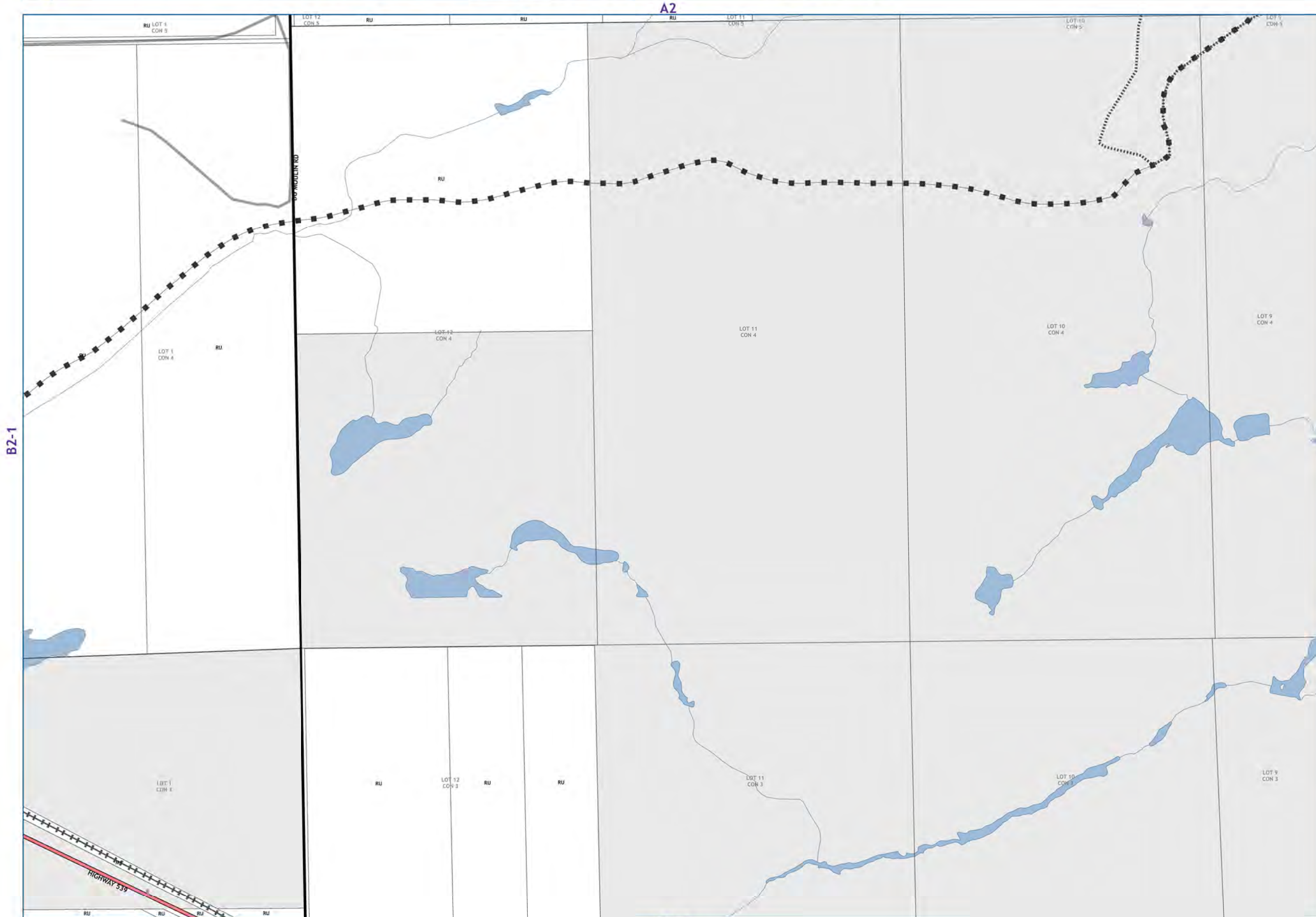
This map is provided for illustration purposes only. The information shown has been compiled from the Ministry of Natural Resources, Ontario Base Mapping, and MPAC Property Fabrics. Although every effort has been made to accurately represent the data, this map should not be used as a precise indicator of the exact locations of features, boundaries, or roads.

Base Mapping Source:  
Ministry of Natural Resources - Ontario Base Mapping  
MPAC - Municipal Property Assessment Corporation


B1

B2-2

B2-3

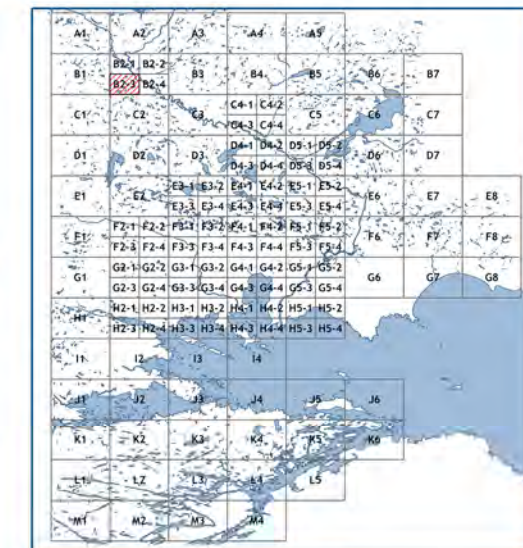
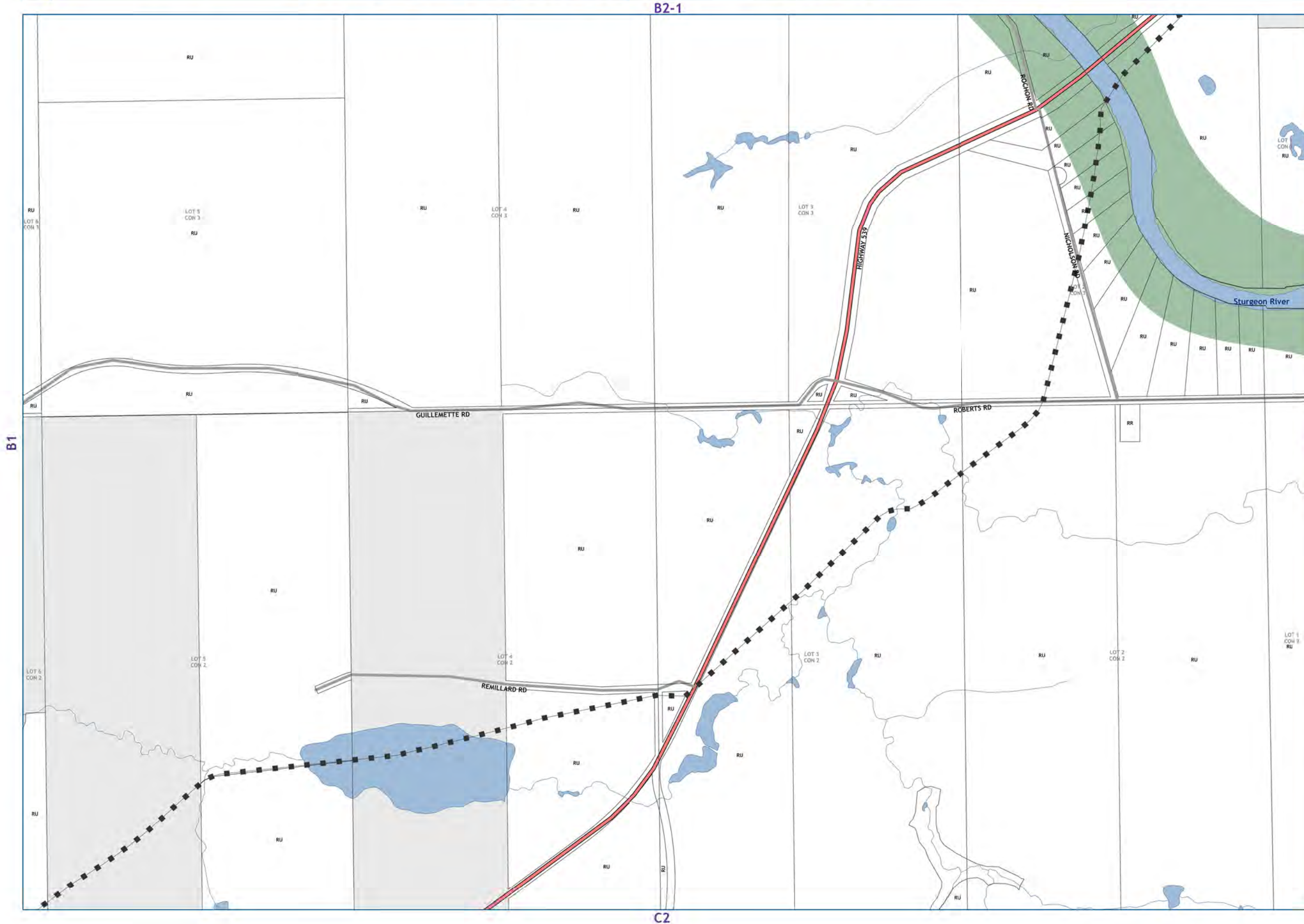


A1	AGRICULTURE ONE	RU	RURAL
A2	AGRICULTURE TWO		
R1	RESIDENTIAL ONE	R3	RESIDENTIAL THREE
R2	RESIDENTIAL TWO	R4	RESIDENTIAL FOUR
SR	SHORELINE RESIDENTIAL	RR	RURAL RESIDENTIAL
MHR	MOBILE HOME RESIDENTIAL		
C1	GENERAL COMMERCIAL	C5	RURAL COMMERCIAL
C2	HIGHWAY COMMERCIAL		
C3	TOURIST COMMERCIAL		
C4	NEIGHBOURHOOD COMMERCIAL		
M1	LIGHT INDUSTRIAL	M2	HEAVY INDUSTRIAL
M3	EXTRACTIVE INDUSTRIAL		
M4	WASTE DISPOSAL INDUSTRIAL		
	WASTE MANAGEMENT INFLUENCE AREA		
CF	COMMUNITY FACILITY	OS	OPEN SPACE
	SPECIAL EXCEPTIONS		
	PROVINCIALY SIGNIFICANT WETLANDS		
	HAZARD LAND OVERLAY		
	CROWN LAND		PROVINCIAL PARKS
	PROVINCIAL HIGHWAY		MUNICIPAL ROADS
	PRIVATE ROADS		RESOURCE ROADS
	PIPELINE		RAILWAY




This map is provided for illustration purposes only. The information shown has been compiled from the Ministry of Natural Resources, Ontario Base Mapping, and MPAC Property Fabrics. Although every effort has been made to accurately represent the data, this map should not be used as a precise indicator of the exact locations of features, boundaries, or roads.

Base Mapping Source:  
Ministry of Natural Resources - Ontario Base Mapping  
MPAC - Municipal Property Assessment Corporation

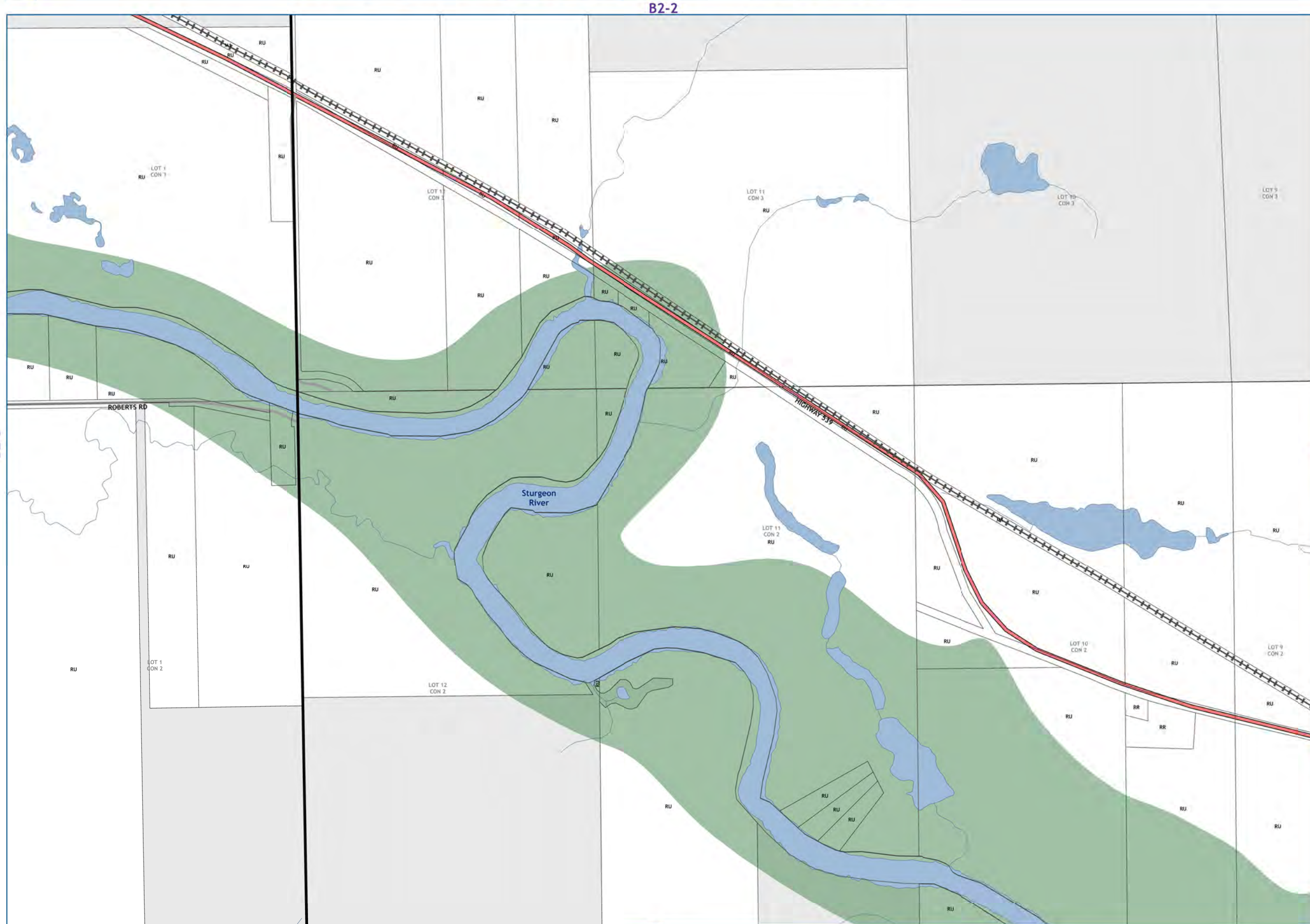


A1	AGRICULTURE ONE	RU	RURAL
A2	AGRICULTURE TWO		
R1	RESIDENTIAL ONE	R3	RESIDENTIAL THREE
R2	RESIDENTIAL TWO	R4	RESIDENTIAL FOUR
SR	SHORELINE RESIDENTIAL	RR	RURAL RESIDENTIAL
MHR	MOBILE HOME RESIDENTIAL		
C1	GENERAL COMMERCIAL	C5	RURAL COMMERCIAL
C2	HIGHWAY COMMERCIAL		
C3	TOURIST COMMERCIAL		
C4	NEIGHBOURHOOD COMMERCIAL		
M1	LIGHT INDUSTRIAL	M2	HEAVY INDUSTRIAL
M3	EXTRACTIVE INDUSTRIAL		
M4	WASTE DISPOSAL INDUSTRIAL		
	WASTE MANAGEMENT INFLUENCE AREA		
CF	COMMUNITY FACILITY	OS	OPEN SPACE
	SPECIAL EXCEPTIONS		
	PROVINCIAL SIGNIFICANT WETLANDS		
	HAZARD LAND OVERLAY		
	CROWN LAND		PROVINCIAL PARKS
	PROVINCIAL HIGHWAY		MUNICIPAL ROADS
	PRIVATE ROADS		RESOURCE ROADS
	PIPELINE		RAILWAY




This map is provided for illustration purposes only. The information shown has been compiled from the Ministry of Natural Resources, Ontario Base Mapping, and MPAC Property Fabrics. Although every effort has been made to accurately represent the data, this map should not be used as a precise indicator of the exact locations of features, boundaries, or roads.

Base Mapping Source:  
Ministry of Natural Resources - Ontario Base Mapping  
MPAC - Municipal Property Assessment Corporation

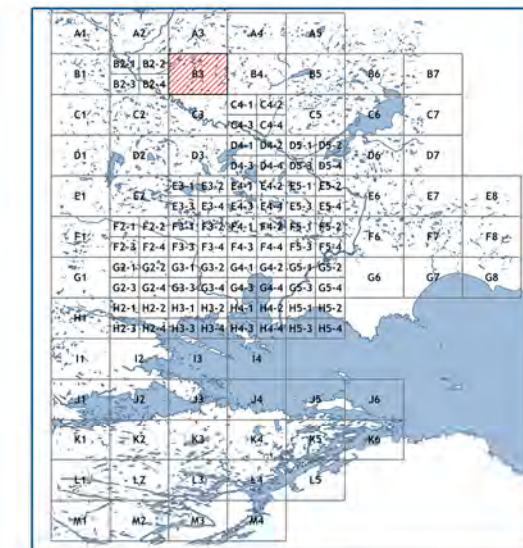
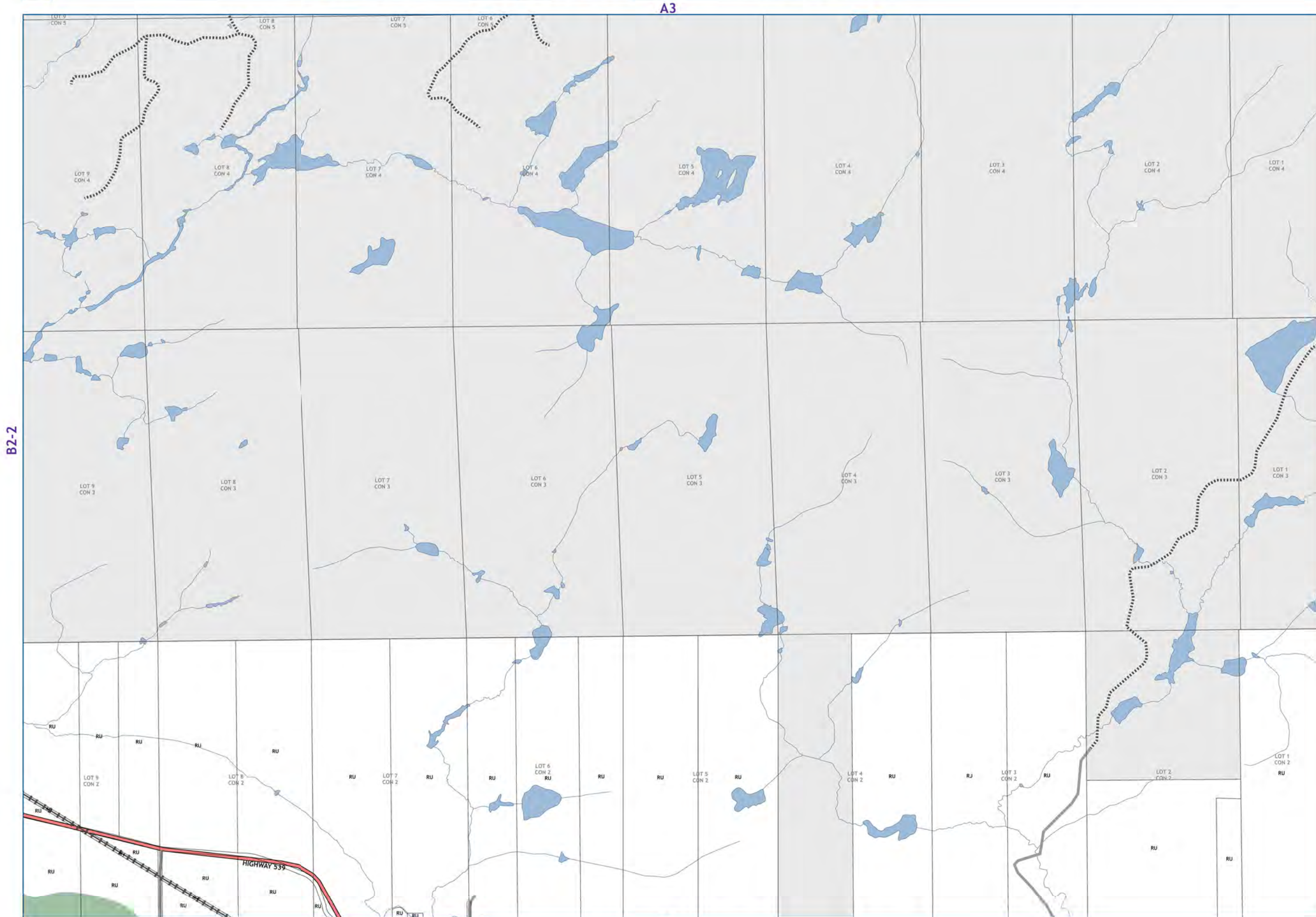


A1	AGRICULTURE ONE	RU	RURAL
A2	AGRICULTURE TWO		
R1	RESIDENTIAL ONE	R3	RESIDENTIAL THREE
R2	RESIDENTIAL TWO	R4	RESIDENTIAL FOUR
SR	SHORELINE RESIDENTIAL	RR	RURAL RESIDENTIAL
MHR	MOBILE HOME RESIDENTIAL		
C1	GENERAL COMMERCIAL	C5	RURAL COMMERCIAL
C2	HIGHWAY COMMERCIAL		
C3	TOURIST COMMERCIAL		
C4	NEIGHBOURHOOD COMMERCIAL		
M1	LIGHT INDUSTRIAL	M2	HEAVY INDUSTRIAL
M3	EXTRACTIVE INDUSTRIAL		
M4	WASTE DISPOSAL INDUSTRIAL		
	WASTE MANAGEMENT INFLUENCE AREA		
CF	COMMUNITY FACILITY	OS	OPEN SPACE
	SPECIAL EXCEPTIONS		
	PROVINCIAL SIGNIFICANT WETLANDS		
	HAZARD LAND OVERLAY		
	CROWN LAND		PROVINCIAL PARKS
	PROVINCIAL HIGHWAY		MUNICIPAL ROADS
	PRIVATE ROADS		RESOURCE ROADS
	PIPELINE		RAILWAY




This map is provided for illustration purposes only. The information shown has been compiled from the Ministry of Natural Resources, Ontario Base Mapping, and MPAC Property Fabrics. Although every effort has been made to accurately represent the data, this map should not be used as a precise indicator of the exact locations of features, boundaries, or roads.

Base Mapping Source:  
Ministry of Natural Resources - Ontario Base Mapping  
MPAC - Municipal Property Assessment Corporation

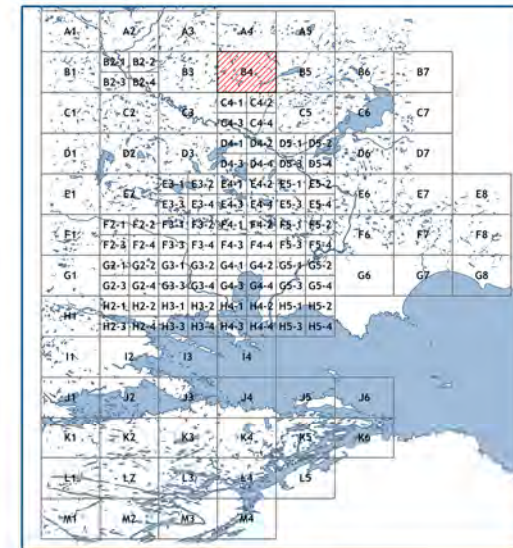
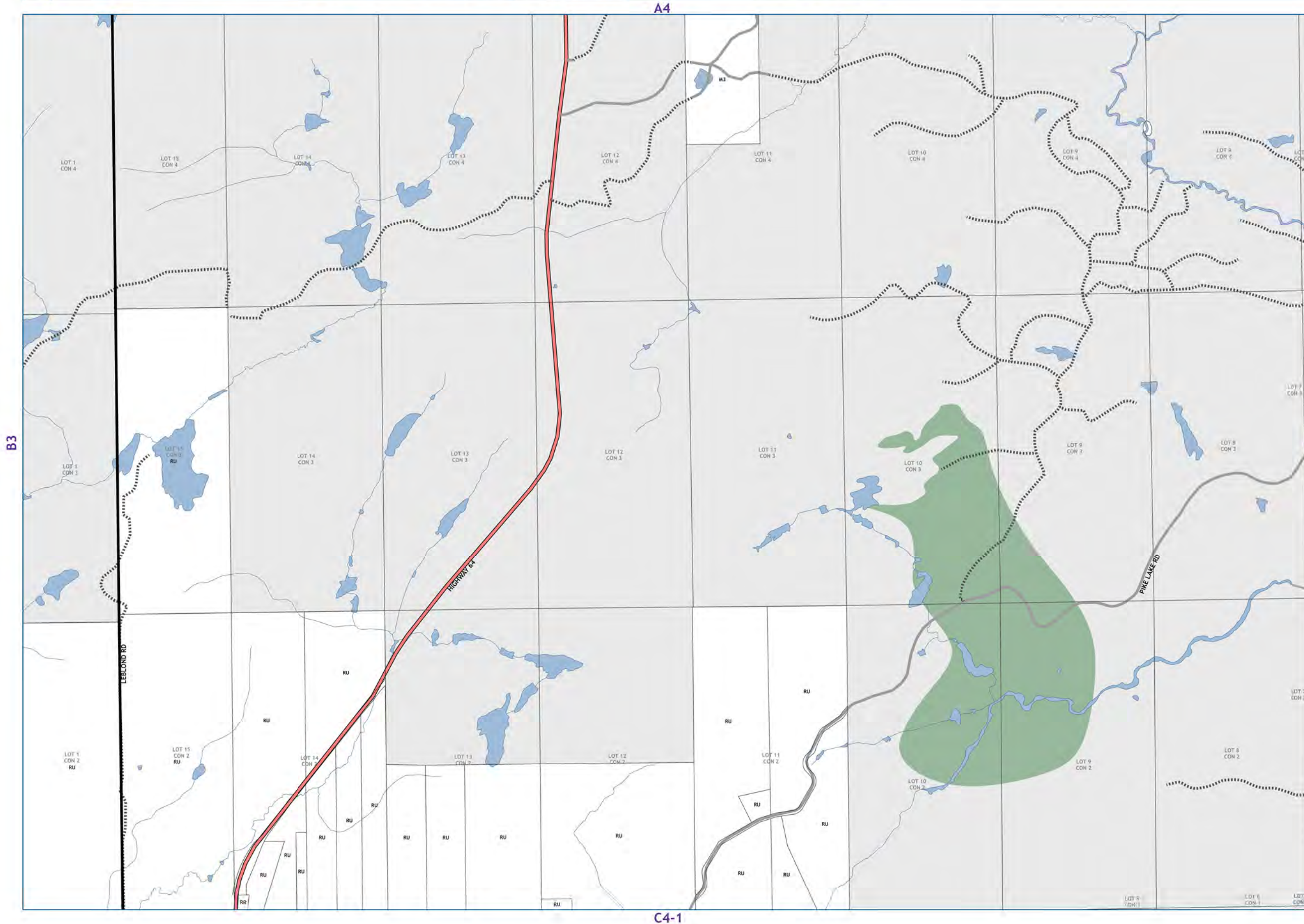


A1	AGRICULTURE ONE	RU	RURAL
A2	AGRICULTURE TWO		
R1	RESIDENTIAL ONE	R3	RESIDENTIAL THREE
R2	RESIDENTIAL TWO	R4	RESIDENTIAL FOUR
SR	SHORELINE RESIDENTIAL	RR	RURAL RESIDENTIAL
MHR	MOBILE HOME RESIDENTIAL		
C1	GENERAL COMMERCIAL	C5	RURAL COMMERCIAL
C2	HIGHWAY COMMERCIAL		
C3	TOURIST COMMERCIAL		
C4	NEIGHBOURHOOD COMMERCIAL		
M1	LIGHT INDUSTRIAL	M2	HEAVY INDUSTRIAL
M3	EXTRACTIVE INDUSTRIAL		
M4	WASTE DISPOSAL INDUSTRIAL		
	WASTE MANAGEMENT INFLUENCE AREA		
CF	COMMUNITY FACILITY	OS	OPEN SPACE
	SPECIAL EXCEPTIONS		
	PROVINCIAL SIGNIFICANT WETLANDS		
	HAZARD LAND OVERLAY		
	CROWN LAND		PROVINCIAL PARKS
	PROVINCIAL HIGHWAY		MUNICIPAL ROADS
	PRIVATE ROADS		RESOURCE ROADS
	PIPELINE		RAILWAY

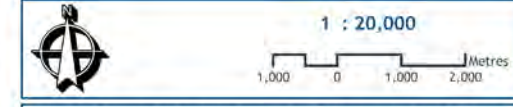


This map is provided for illustration purposes only. The information shown has been compiled from the Ministry of Natural Resources, Ontario Base Mapping, and MPAC Property Fabrics. Although every effort has been made to accurately represent the data, this map should not be used as a precise indicator of the exact locations of features, boundaries, or roads.

Base Mapping Source:  
Ministry of Natural Resources - Ontario Base Mapping  
MPAC - Municipal Property Assessment Corporation

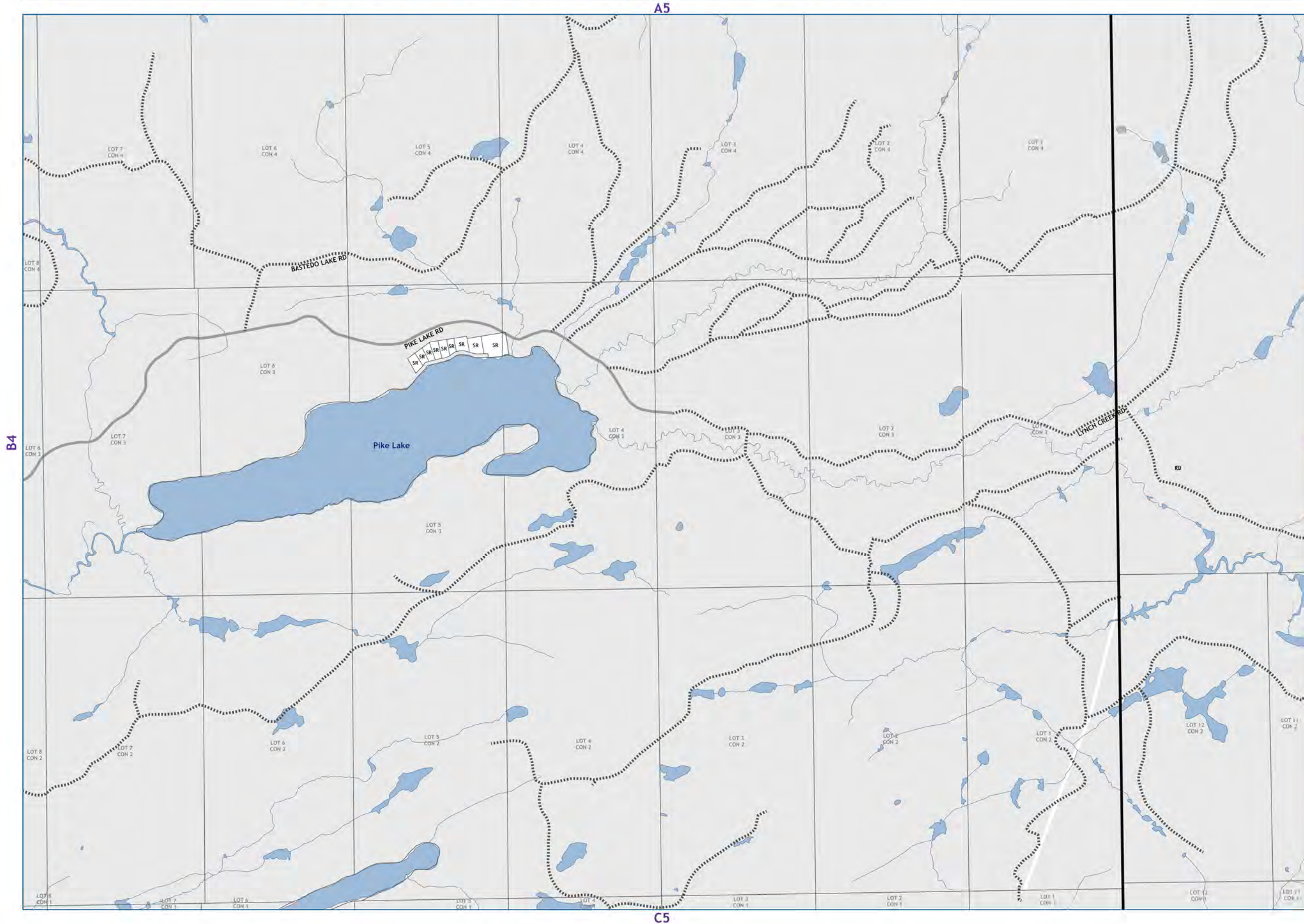


A1	AGRICULTURE ONE	RU	RURAL
A2	AGRICULTURE TWO		
R1	RESIDENTIAL ONE	R3	RESIDENTIAL THREE
R2	RESIDENTIAL TWO	R4	RESIDENTIAL FOUR
SR	SHORELINE RESIDENTIAL	RR	RURAL RESIDENTIAL
MHR	MOBILE HOME RESIDENTIAL		
C1	GENERAL COMMERCIAL	C5	RURAL COMMERCIAL
C2	HIGHWAY COMMERCIAL		
C3	TOURIST COMMERCIAL		
C4	NEIGHBOURHOOD COMMERCIAL		
M1	LIGHT INDUSTRIAL	M2	HEAVY INDUSTRIAL
M3	EXTRACTIVE INDUSTRIAL		
M4	WASTE DISPOSAL INDUSTRIAL		
	WASTE MANAGEMENT INFLUENCE AREA		
CF	COMMUNITY FACILITY	OS	OPEN SPACE
	SPECIAL EXCEPTIONS		
	PROVINCIAL SIGNIFICANT WETLANDS		
	HAZARD LAND OVERLAY		
	CROWN LAND		PROVINCIAL PARKS
	PROVINCIAL HIGHWAY		MUNICIPAL ROADS
	PRIVATE ROADS		RESOURCE ROADS
	PIPELINE		RAILWAY




This map is provided for illustration purposes only. The information shown has been compiled from the Ministry of Natural Resources, Ontario Base Mapping, and MPAC Property Fabrics. Although every effort has been made to accurately represent the data, this map should not be used as a precise indicator of the exact locations of features, boundaries, or roads.

Base Mapping Source:  
Ministry of Natural Resources - Ontario Base Mapping  
MPAC - Municipal Property Assessment Corporation

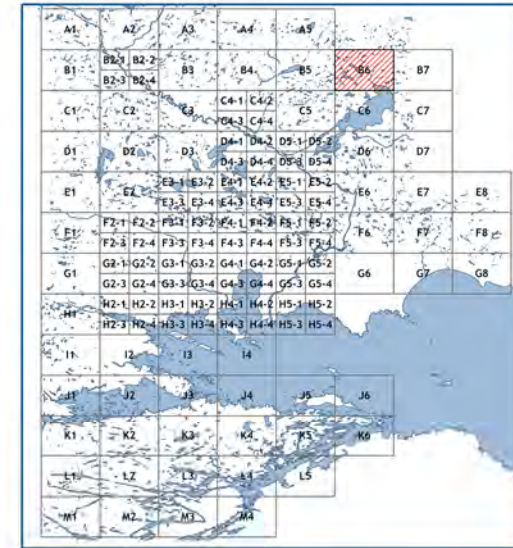


A1	AGRICULTURE ONE	RU	RURAL
A2	AGRICULTURE TWO		
R1	RESIDENTIAL ONE	R3	RESIDENTIAL THREE
R2	RESIDENTIAL TWO	R4	RESIDENTIAL FOUR
SR	SHORELINE RESIDENTIAL	RR	RURAL RESIDENTIAL
MHR	MOBILE HOME RESIDENTIAL		
C1	GENERAL COMMERCIAL	C5	RURAL COMMERCIAL
C2	HIGHWAY COMMERCIAL		
C3	TOURIST COMMERCIAL		
C4	NEIGHBOURHOOD COMMERCIAL		
M1	LIGHT INDUSTRIAL	M2	HEAVY INDUSTRIAL
M3	EXTRACTIVE INDUSTRIAL		
M4	WASTE DISPOSAL INDUSTRIAL		
	WASTE MANAGEMENT INFLUENCE AREA		
CF	COMMUNITY FACILITY	OS	OPEN SPACE
	SPECIAL EXCEPTIONS		
	PROVINCIAL SIGNIFICANT WETLANDS		
	HAZARD LAND OVERLAY		
	CROWN LAND		PROVINCIAL PARKS
	PROVINCIAL HIGHWAY		MUNICIPAL ROADS
	PRIVATE ROADS		RESOURCE ROADS
	PIPELINE		RAILWAY




This map is provided for illustration purposes only. The information shown has been compiled from the Ministry of Natural Resources, Ontario Base Mapping, and MPAC Property Fabrics. Although every effort has been made to accurately represent the data, this map should not be used as a precise indicator of the exact locations of features, boundaries, or roads.

Base Mapping Source:  
Ministry of Natural Resources - Ontario Base Mapping  
MPAC - Municipal Property Assessment Corporation



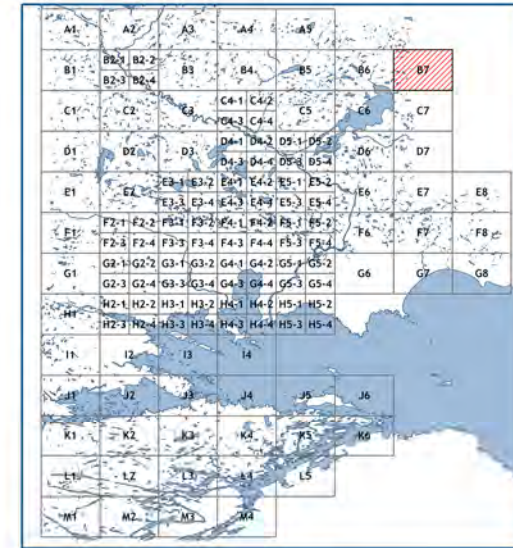
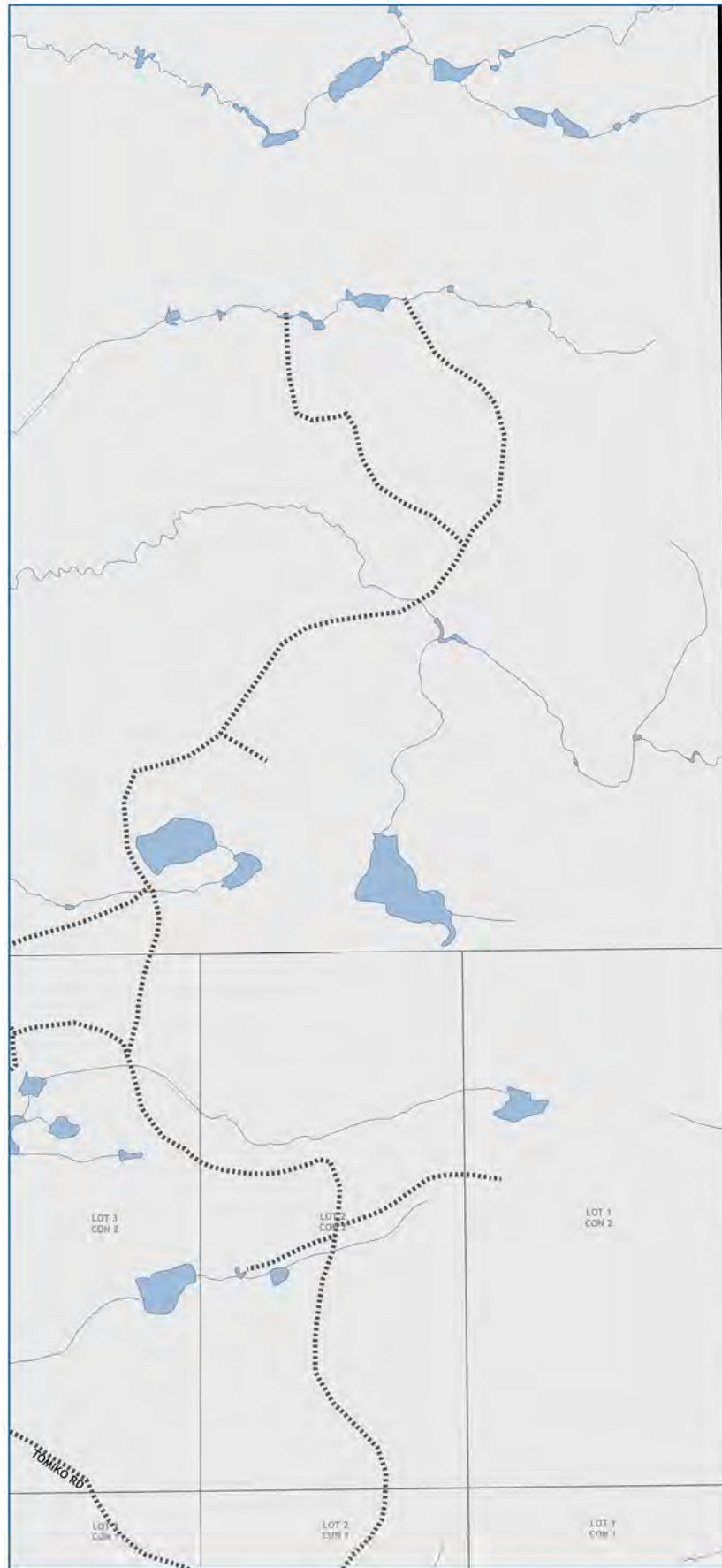
A1	AGRICULTURE ONE	RU	RURAL
A2	AGRICULTURE TWO		
R1	RESIDENTIAL ONE	R3	RESIDENTIAL THREE
R2	RESIDENTIAL TWO	R4	RESIDENTIAL FOUR
SR	SHORELINE RESIDENTIAL	RR	RURAL RESIDENTIAL
MHR	MOBILE HOME RESIDENTIAL		
C1	GENERAL COMMERCIAL	C5	RURAL COMMERCIAL
C2	HIGHWAY COMMERCIAL		
C3	TOURIST COMMERCIAL		
C4	NEIGHBOURHOOD COMMERCIAL		
M1	LIGHT INDUSTRIAL	M2	HEAVY INDUSTRIAL
M3	EXTRACTIVE INDUSTRIAL		
M4	WASTE DISPOSAL INDUSTRIAL		
	WASTE MANAGEMENT INFLUENCE AREA		
CF	COMMUNITY FACILITY	OS	OPEN SPACE
	SPECIAL EXCEPTIONS		
	PROVINCIAL SIGNIFICANT WETLANDS		
	HAZARD LAND OVERLAY		
	CROWN LAND		PROVINCIAL PARKS
	PROVINCIAL HIGHWAY		MUNICIPAL ROADS
	PRIVATE ROADS		RESOURCE ROADS
	PIPELINE		RAILWAY




This map is provided for illustration purposes only. The information shown has been compiled from the Ministry of Natural Resources, Ontario Base Mapping, and MPAC Property Fabrics. Although every effort has been made to accurately represent the data, this map should not be used as a precise indicator of the exact locations of features, boundaries, or roads.

Base Mapping Source:  
Ministry of Natural Resources - Ontario Base Mapping  
MPAC - Municipal Property Assessment Corporation

B6

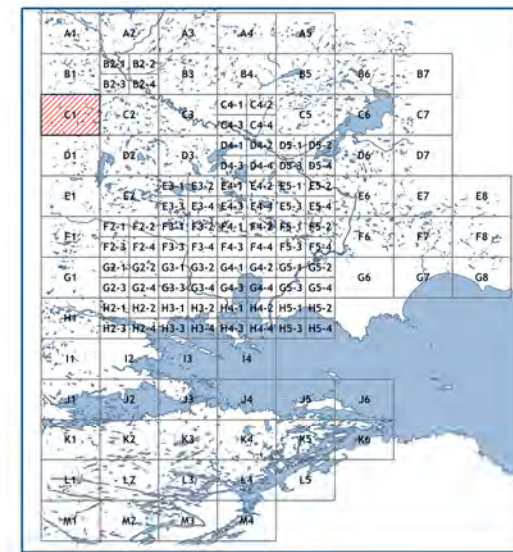
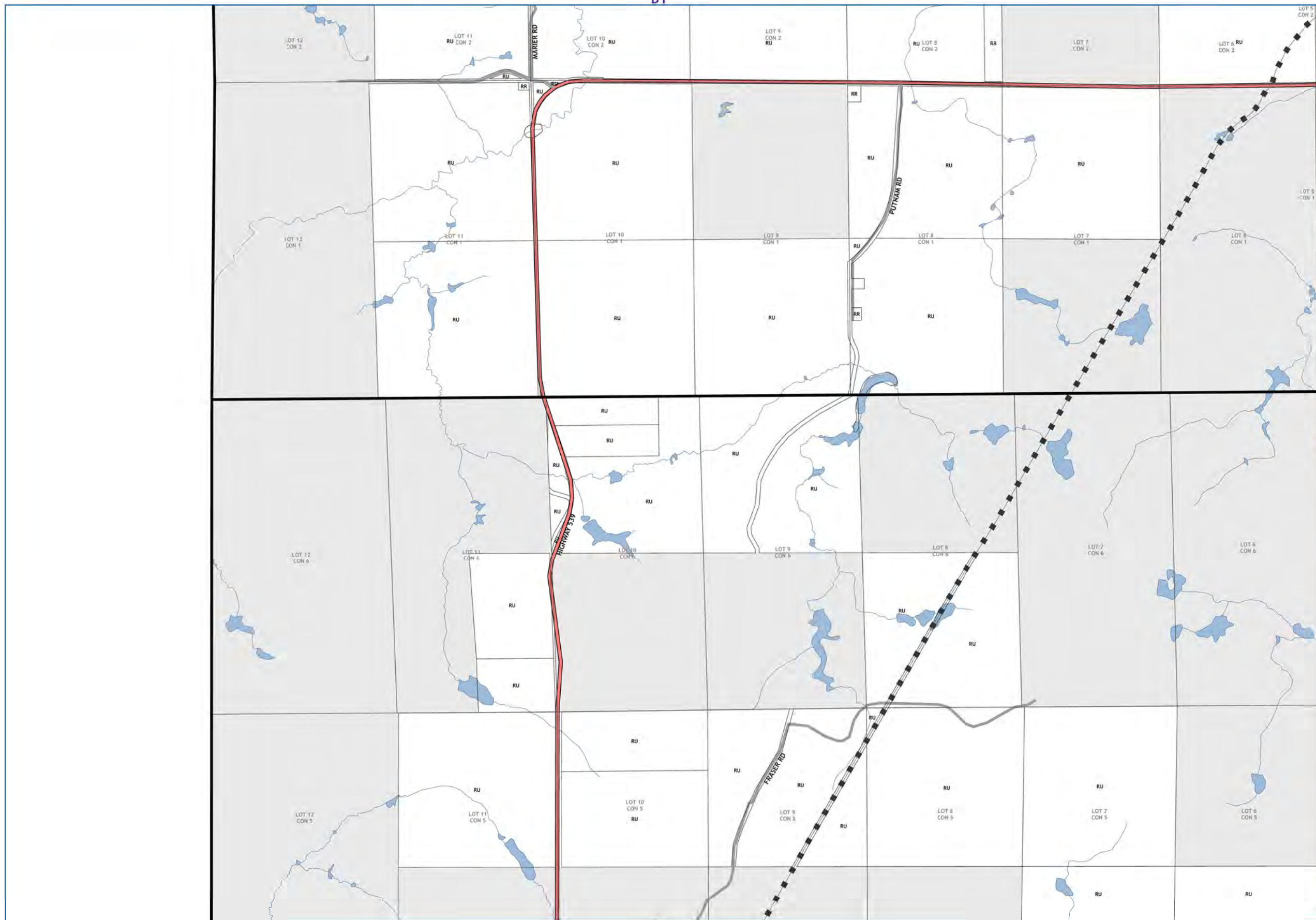


A1	AGRICULTURE ONE	RU	RURAL
A2	AGRICULTURE TWO		
R1	RESIDENTIAL ONE	R3	RESIDENTIAL THREE
R2	RESIDENTIAL TWO	R4	RESIDENTIAL FOUR
SR	SHORELINE RESIDENTIAL	RR	RURAL RESIDENTIAL
MHR	MOBILE HOME RESIDENTIAL		
C1	GENERAL COMMERCIAL	C5	RURAL COMMERCIAL
C2	HIGHWAY COMMERCIAL		
C3	TOURIST COMMERCIAL		
C4	NEIGHBOURHOOD COMMERCIAL		
M1	LIGHT INDUSTRIAL	M2	HEAVY INDUSTRIAL
M3	EXTRACTIVE INDUSTRIAL		
M4	WASTE DISPOSAL INDUSTRIAL		
	WASTE MANAGEMENT INFLUENCE AREA		
CF	COMMUNITY FACILITY	OS	OPEN SPACE
	SPECIAL EXCEPTIONS		
	PROVINCIAL SIGNIFICANT WETLANDS		
	HAZARD LAND OVERLAY		
	CROWN LAND		PROVINCIAL PARKS
	PROVINCIAL HIGHWAY		MUNICIPAL ROADS
	PRIVATE ROADS		RESOURCE ROADS
	PIPELINE		RAILWAY




This map is provided for illustration purposes only. The information shown has been compiled from the Ministry of Natural Resources, Ontario Base Mapping, and MPAC Property Fabrics. Although every effort has been made to accurately represent the data, this map should not be used as a precise indicator of the exact locations of features, boundaries, or roads.

Base Mapping Source:  
Ministry of Natural Resources - Ontario Base Mapping  
MPAC - Municipal Property Assessment Corporation

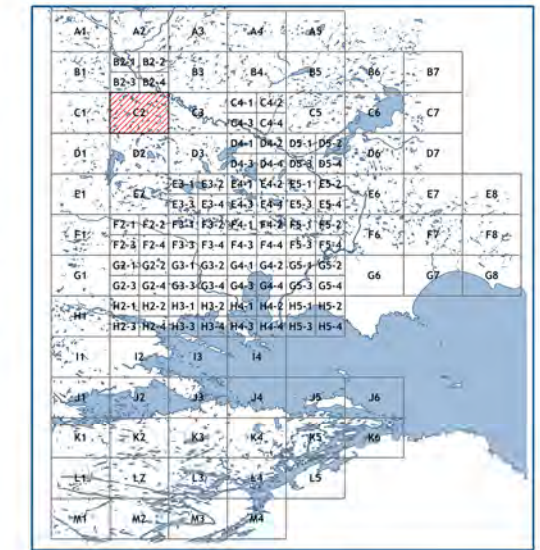
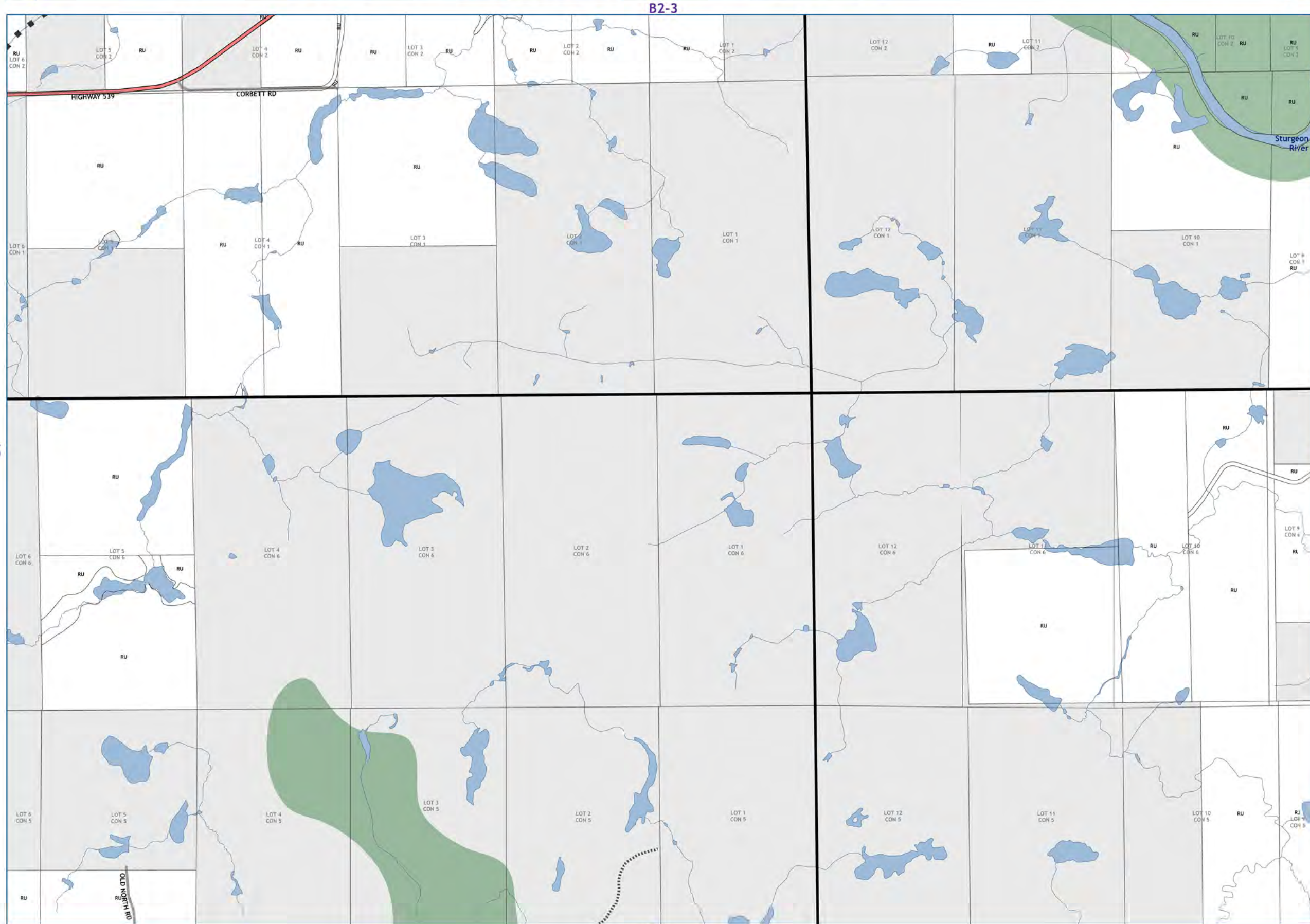


A1	AGRICULTURE ONE	RU	RURAL
A2	AGRICULTURE TWO		
R1	RESIDENTIAL ONE	R3	RESIDENTIAL THREE
R2	RESIDENTIAL TWO	R4	RESIDENTIAL FOUR
SR	SHORELINE RESIDENTIAL	RR	RURAL RESIDENTIAL
MHR	MOBILE HOME RESIDENTIAL		
C1	GENERAL COMMERCIAL	C5	RURAL COMMERCIAL
C2	HIGHWAY COMMERCIAL		
C3	TOURIST COMMERCIAL		
C4	NEIGHBOURHOOD COMMERCIAL		
M1	LIGHT INDUSTRIAL	M2	HEAVY INDUSTRIAL
M3	EXTRACTIVE INDUSTRIAL		
M4	WASTE DISPOSAL INDUSTRIAL		
	WASTE MANAGEMENT INFLUENCE AREA		
CF	COMMUNITY FACILITY	OS	OPEN SPACE
	SPECIAL EXCEPTIONS		
	PROVINCIAL SIGNIFICANT WETLANDS		
	HAZARD LAND OVERLAY		
	CROWN LAND		PROVINCIAL PARKS
	PROVINCIAL HIGHWAY		MUNICIPAL ROADS
	PRIVATE ROADS		RESOURCE ROADS
	PIPELINE		RAILWAY

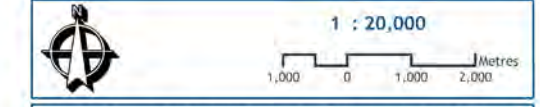


This map is provided for illustration purposes only. The information shown has been compiled from the Ministry of Natural Resources, Ontario Base Mapping, and MPAC Property Fabrics. Although every effort has been made to accurately represent the data, this map should not be used as a precise indicator of the exact locations of features, boundaries, or roads.

Base Mapping Source:  
Ministry of Natural Resources - Ontario Base Mapping  
MPAC - Municipal Property Assessment Corporation

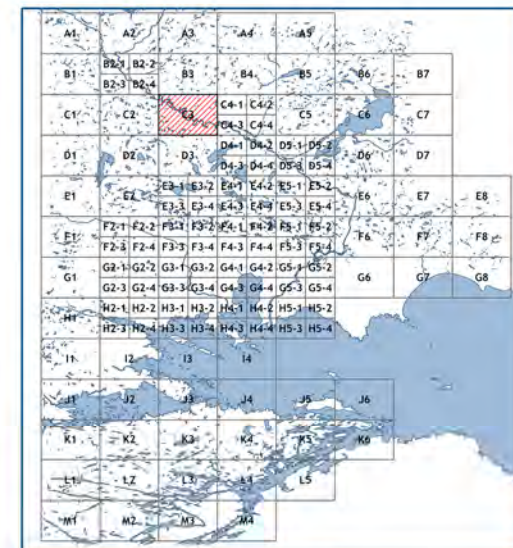
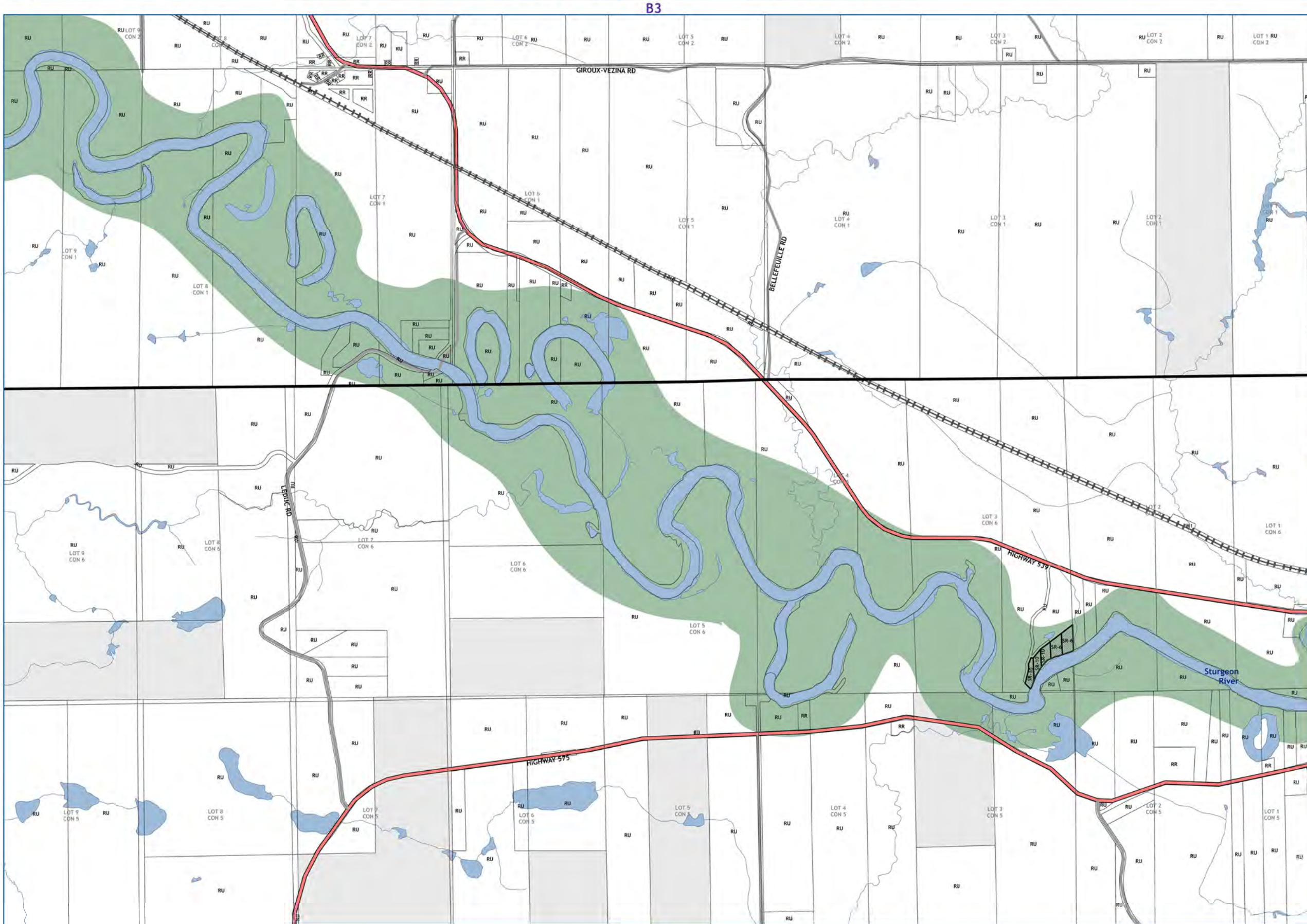


A1	AGRICULTURE ONE	RU	RURAL
A2	AGRICULTURE TWO		
R1	RESIDENTIAL ONE	R3	RESIDENTIAL THREE
R2	RESIDENTIAL TWO	R4	RESIDENTIAL FOUR
SR	SHORELINE RESIDENTIAL	RR	RURAL RESIDENTIAL
MHR	MOBILE HOME RESIDENTIAL		
C1	GENERAL COMMERCIAL	C5	RURAL COMMERCIAL
C2	HIGHWAY COMMERCIAL		
C3	TOURIST COMMERCIAL		
C4	NEIGHBOURHOOD COMMERCIAL		
M1	LIGHT INDUSTRIAL	M2	HEAVY INDUSTRIAL
M3	EXTRACTIVE INDUSTRIAL		
M4	WASTE DISPOSAL INDUSTRIAL		
	WASTE MANAGEMENT INFLUENCE AREA		
CF	COMMUNITY FACILITY	OS	OPEN SPACE
	SPECIAL EXCEPTIONS		
	PROVINCIAL SIGNIFICANT WETLANDS		
	HAZARD LAND OVERLAY		
	CROWN LAND		PROVINCIAL PARKS
	PROVINCIAL HIGHWAY		MUNICIPAL ROADS
	PRIVATE ROADS		RESOURCE ROADS
	PIPELINE		RAILWAY




This map is provided for illustration purposes only. The information shown has been compiled from the Ministry of Natural Resources, Ontario Base Mapping, and MPAC Property Fabrics. Although every effort has been made to accurately represent the data, this map should not be used as a precise indicator of the exact locations of features, boundaries, or roads.

Base Mapping Source:  
Ministry of Natural Resources - Ontario Base Mapping  
MPAC - Municipal Property Assessment Corporation



A1	AGRICULTURE ONE	RU	RURAL
A2	AGRICULTURE TWO		
R1	RESIDENTIAL ONE	R3	RESIDENTIAL THREE
R2	RESIDENTIAL TWO	R4	RESIDENTIAL FOUR
SR	SHORELINE RESIDENTIAL	RR	RURAL RESIDENTIAL
MHR	MOBILE HOME RESIDENTIAL		
C1	GENERAL COMMERCIAL	C5	RURAL COMMERCIAL
C2	HIGHWAY COMMERCIAL		
C3	TOURIST COMMERCIAL		
C4	NEIGHBOURHOOD COMMERCIAL		
M1	LIGHT INDUSTRIAL	M2	HEAVY INDUSTRIAL
M3	EXTRACTIVE INDUSTRIAL		
M4	WASTE DISPOSAL INDUSTRIAL		
	WASTE MANAGEMENT INFLUENCE AREA		
CF	COMMUNITY FACILITY	OS	OPEN SPACE
	SPECIAL EXCEPTIONS		
	PROVINCIAL SIGNIFICANT WETLANDS		
	HAZARD LAND OVERLAY		
	CROWN LAND		PROVINCIAL PARKS
	PROVINCIAL HIGHWAY		MUNICIPAL ROADS
	PRIVATE ROADS		RESOURCE ROADS
	PIPELINE		RAILWAY



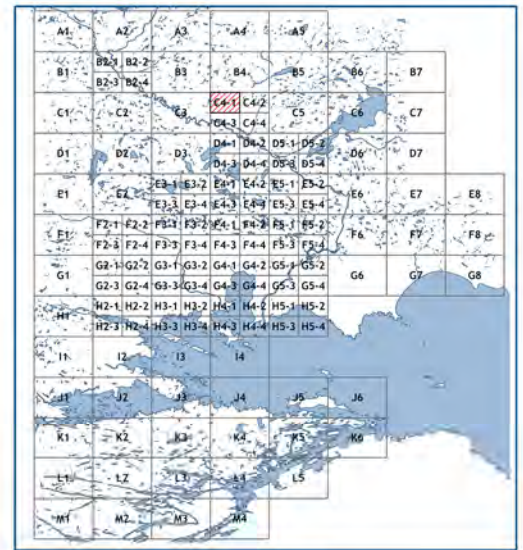
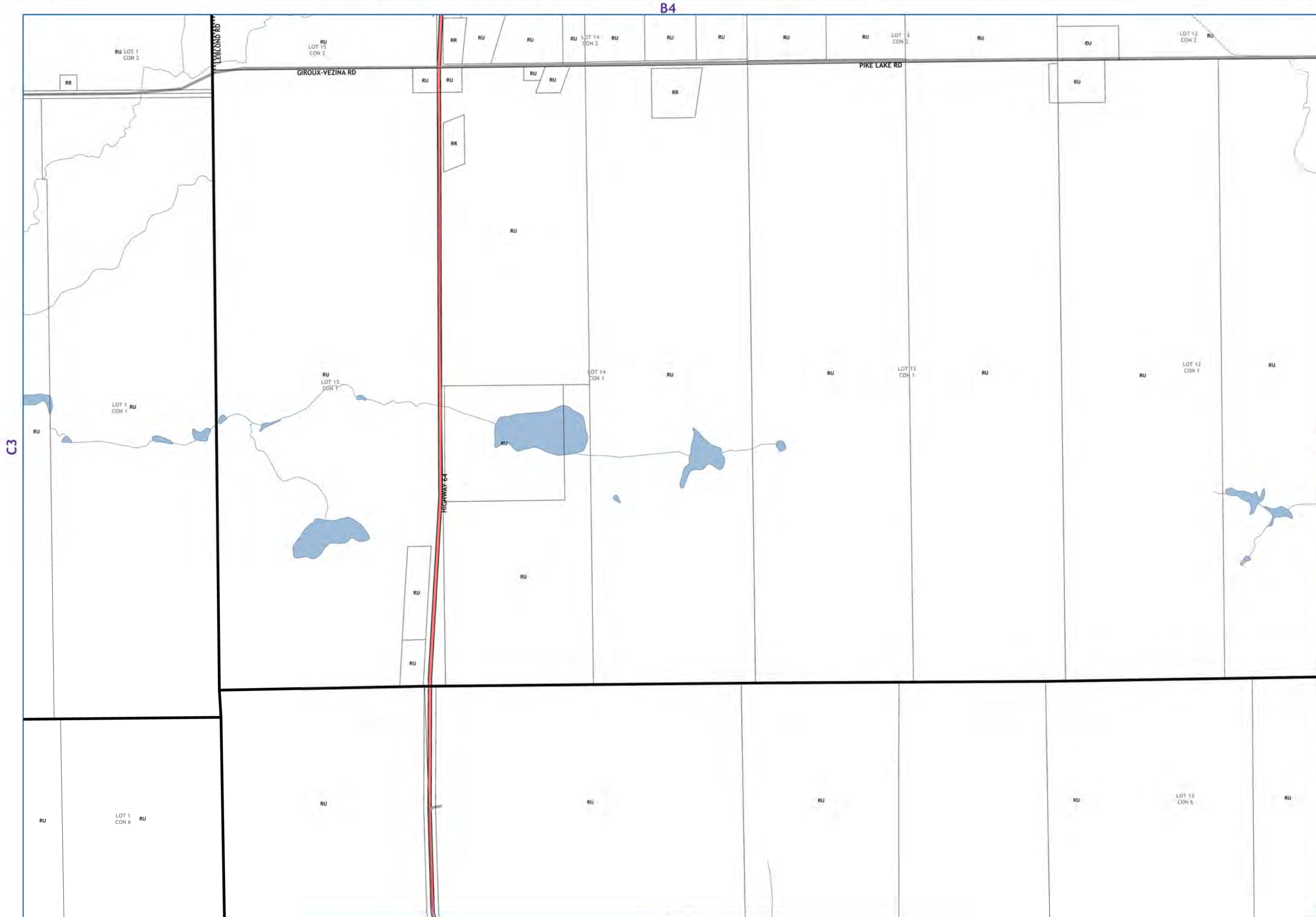
This map is provided for illustration purposes only. The information shown has been compiled from the Ministry of Natural Resources, Ontario Base Mapping, and MPAC Property Fabrics. Although every effort has been made to accurately represent the data, this map should not be used as a precise indicator of the exact locations of features, boundaries, or roads.

Base Mapping Source:  
Ministry of Natural Resources - Ontario Base Mapping  
MPAC - Municipal Property Assessment Corporation

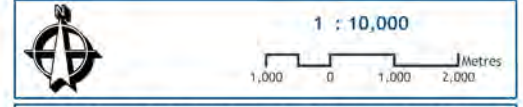
C2

C4-1

D3

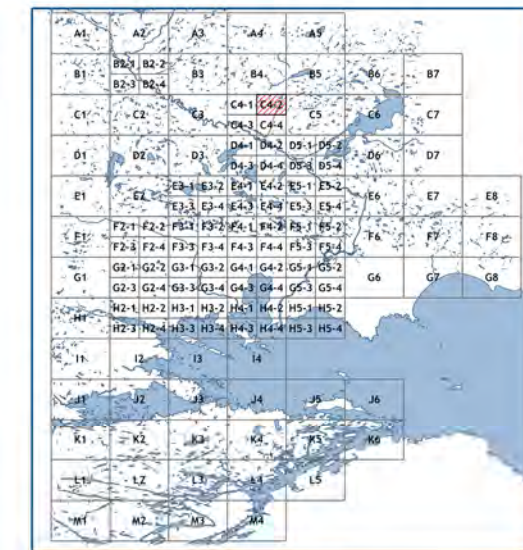
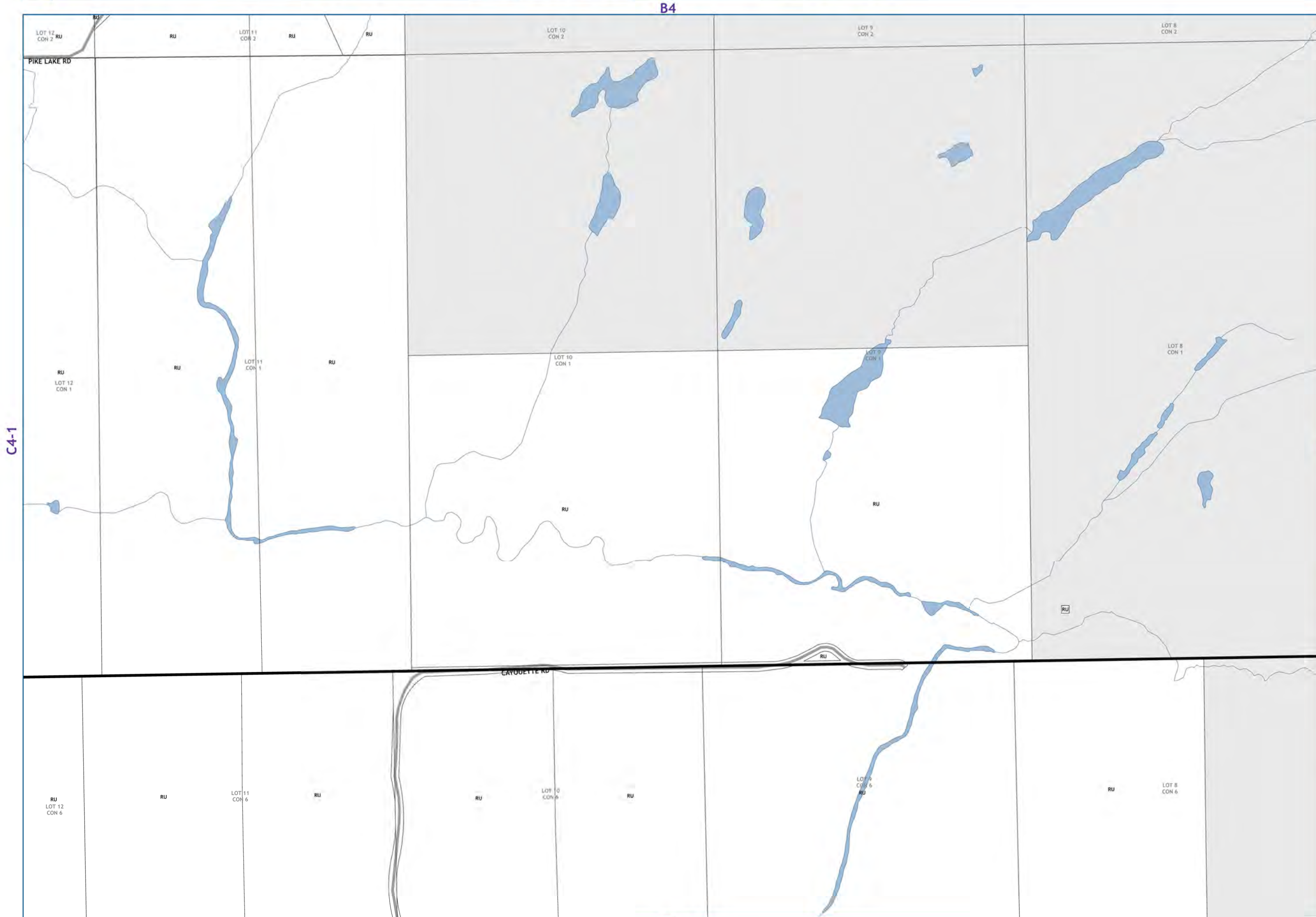


A1	AGRICULTURE ONE	RU	RURAL
A2	AGRICULTURE TWO		
R1	RESIDENTIAL ONE	R3	RESIDENTIAL THREE
R2	RESIDENTIAL TWO	R4	RESIDENTIAL FOUR
SR	SHORELINE RESIDENTIAL	RR	RURAL RESIDENTIAL
MHR	MOBILE HOME RESIDENTIAL		
C1	GENERAL COMMERCIAL	C5	RURAL COMMERCIAL
C2	HIGHWAY COMMERCIAL		
C3	TOURIST COMMERCIAL		
C4	NEIGHBOURHOOD COMMERCIAL		
M1	LIGHT INDUSTRIAL	M2	HEAVY INDUSTRIAL
M3	EXTRACTIVE INDUSTRIAL		
M4	WASTE DISPOSAL INDUSTRIAL		
	WASTE MANAGEMENT INFLUENCE AREA		
CF	COMMUNITY FACILITY	OS	OPEN SPACE
	SPECIAL EXCEPTIONS		
	PROVINCIAL SIGNIFICANT WETLANDS		
	HAZARD LAND OVERLAY		
	CROWN LAND		PROVINCIAL PARKS
	PROVINCIAL HIGHWAY		MUNICIPAL ROADS
	PRIVATE ROADS		RESOURCE ROADS
	PIPELINE		RAILWAY




This map is provided for illustration purposes only. The information shown has been compiled from the Ministry of Natural Resources, Ontario Base Mapping, and MPAC Property Fabrics. Although every effort has been made to accurately represent the data, this map should not be used as a precise indicator of the exact locations of features, boundaries, or roads.

Base Mapping Source:  
Ministry of Natural Resources - Ontario Base Mapping  
MPAC - Municipal Property Assessment Corporation

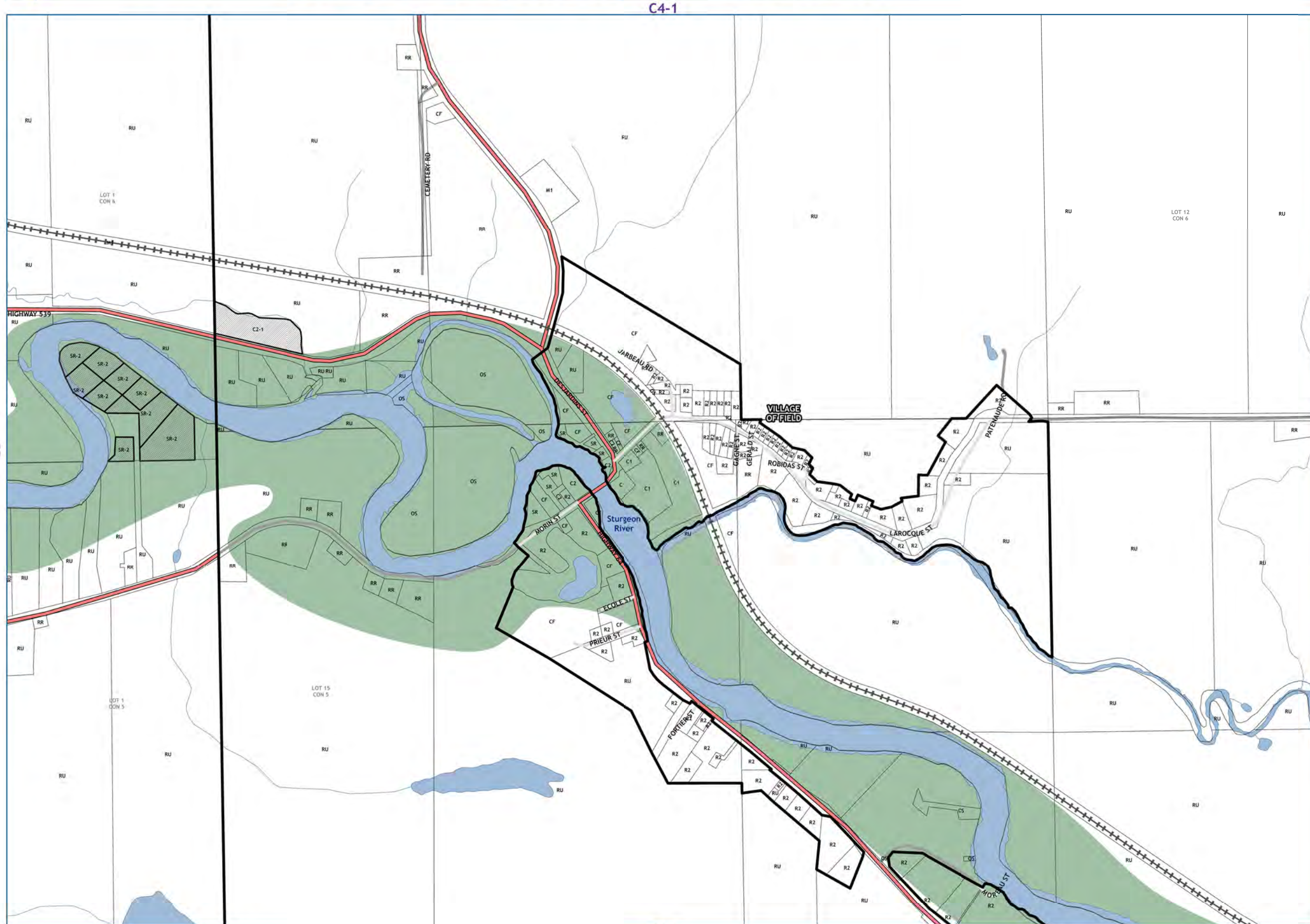


A1	AGRICULTURE ONE	RU	RURAL
A2	AGRICULTURE TWO		
R1	RESIDENTIAL ONE	R3	RESIDENTIAL THREE
R2	RESIDENTIAL TWO	R4	RESIDENTIAL FOUR
SR	SHORELINE RESIDENTIAL	RR	RURAL RESIDENTIAL
MHR	MOBILE HOME RESIDENTIAL		
C1	GENERAL COMMERCIAL	C5	RURAL COMMERCIAL
C2	HIGHWAY COMMERCIAL		
C3	TOURIST COMMERCIAL		
C4	NEIGHBOURHOOD COMMERCIAL		
M1	LIGHT INDUSTRIAL	M2	HEAVY INDUSTRIAL
M3	EXTRACTIVE INDUSTRIAL		
M4	WASTE DISPOSAL INDUSTRIAL		
	WASTE MANAGEMENT INFLUENCE AREA		
CF	COMMUNITY FACILITY	OS	OPEN SPACE
	SPECIAL EXCEPTIONS		
	PROVINCIAL SIGNIFICANT WETLANDS		
	HAZARD LAND OVERLAY		
	CROWN LAND		PROVINCIAL PARKS
	PROVINCIAL HIGHWAY		MUNICIPAL ROADS
	PRIVATE ROADS		RESOURCE ROADS
	PIPELINE		RAILWAY



This map is provided for illustration purposes only. The information shown has been compiled from the Ministry of Natural Resources, Ontario Base Mapping, and MPAC Property Fabrics. Although every effort has been made to accurately represent the data, this map should not be used as a precise indicator of the exact locations of features, boundaries, or roads.

Base Mapping Source:  
Ministry of Natural Resources - Ontario Base Mapping  
MPAC - Municipal Property Assessment Corporation




A1	AGRICULTURE ONE	RU	RURAL
A2	AGRICULTURE TWO		
R1	RESIDENTIAL ONE	R3	RESIDENTIAL THREE
R2	RESIDENTIAL TWO	R4	RESIDENTIAL FOUR
SR	SHORELINE RESIDENTIAL	RR	RURAL RESIDENTIAL
MHR	MOBILE HOME RESIDENTIAL		

C1	GENERAL COMMERCIAL	C5	RURAL COMMERCIAL
C2	HIGHWAY COMMERCIAL		
C3	TOURIST COMMERCIAL		
C4	NEIGHBOURHOOD COMMERCIAL		

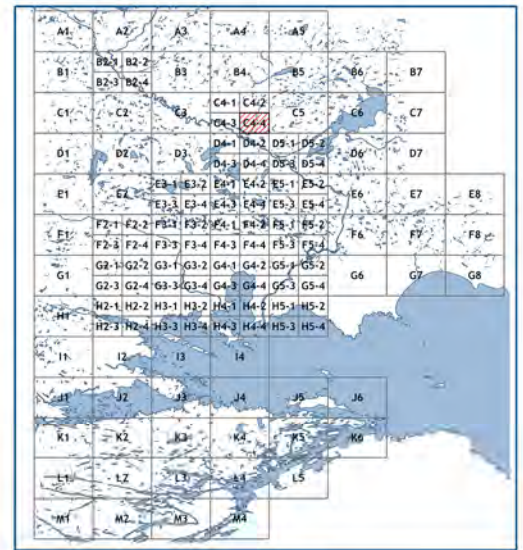
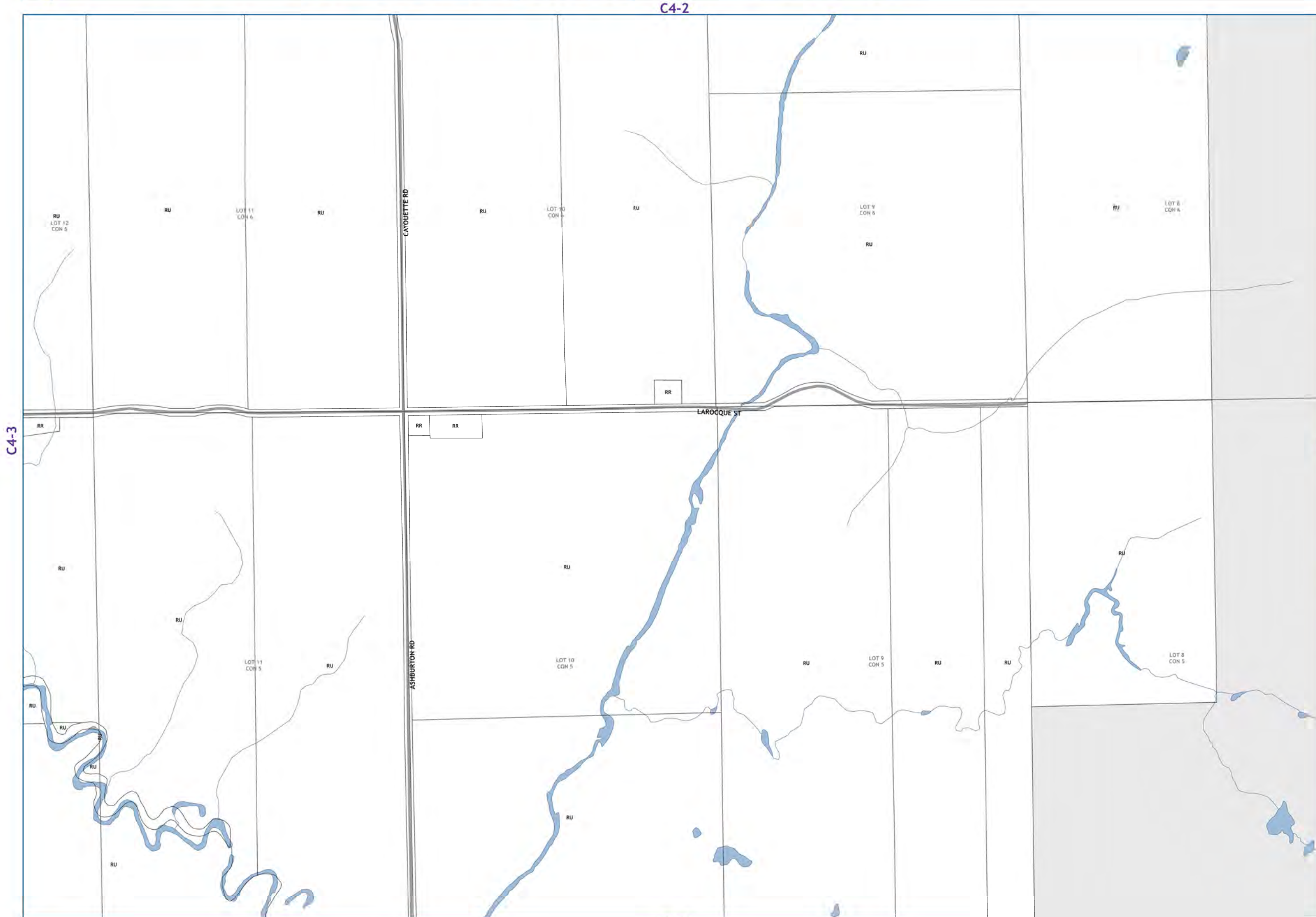
M1	LIGHT INDUSTRIAL	M2	HEAVY INDUSTRIAL
M3	EXTRACTIVE INDUSTRIAL		
M4	WASTE DISPOSAL INDUSTRIAL		
	WASTE MANAGEMENT INFLUENCE AREA		

CF	COMMUNITY FACILITY	OS	OPEN SPACE
	SPECIAL EXCEPTIONS		
	PROVINCIAL SIGNIFICANT WETLANDS		
	HAZARD LAND OVERLAY		
	CROWN LAND		PROVINCIAL PARKS
	PROVINCIAL HIGHWAY		MUNICIPAL ROADS
	PRIVATE ROADS		RESOURCE ROADS
	PIPELINE		RAILWAY

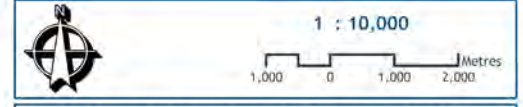


This map is provided for illustration purposes only. The information shown has been compiled from the Ministry of Natural Resources, Ontario Base Mapping, and MPAC Property Fabrics. Although every effort has been made to accurately represent the data, this map should not be used as a precise indicator of the exact locations of features, boundaries, or roads.

Base Mapping Source:  
Ministry of Natural Resources - Ontario Base Mapping  
MPAC - Municipal Property Assessment Corporation



A1	AGRICULTURE ONE	RU	RURAL
A2	AGRICULTURE TWO		
R1	RESIDENTIAL ONE	R3	RESIDENTIAL THREE
R2	RESIDENTIAL TWO	R4	RESIDENTIAL FOUR
SR	SHORELINE RESIDENTIAL	RR	RURAL RESIDENTIAL
MHR	MOBILE HOME RESIDENTIAL		
C1	GENERAL COMMERCIAL	C5	RURAL COMMERCIAL
C2	HIGHWAY COMMERCIAL		
C3	TOURIST COMMERCIAL		
C4	NEIGHBOURHOOD COMMERCIAL		
M1	LIGHT INDUSTRIAL	M2	HEAVY INDUSTRIAL
M3	EXTRACTIVE INDUSTRIAL		
M4	WASTE DISPOSAL INDUSTRIAL		
	WASTE MANAGEMENT INFLUENCE AREA		
CF	COMMUNITY FACILITY	OS	OPEN SPACE
	SPECIAL EXCEPTIONS		
	PROVINCIAL SIGNIFICANT WETLANDS		
	HAZARD LAND OVERLAY		
	CROWN LAND		PROVINCIAL PARKS
	PROVINCIAL HIGHWAY		MUNICIPAL ROADS
	PRIVATE ROADS		RESOURCE ROADS
	PIPELINE		RAILWAY




This map is provided for illustration purposes only. The information shown has been compiled from the Ministry of Natural Resources, Ontario Base Mapping, and MPAC Property Fabrics. Although every effort has been made to accurately represent the data, this map should not be used as a precise indicator of the exact locations of features, boundaries, or roads.

Base Mapping Source:  
Ministry of Natural Resources - Ontario Base Mapping  
MPAC - Municipal Property Assessment Corporation

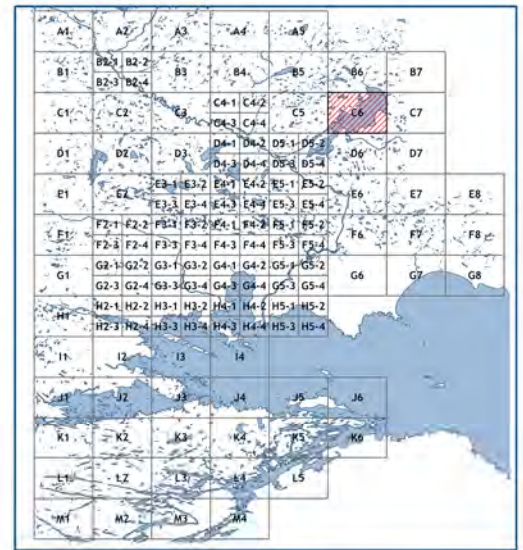


A1	AGRICULTURE ONE	RU	RURAL
A2	AGRICULTURE TWO		
R1	RESIDENTIAL ONE	R3	RESIDENTIAL THREE
R2	RESIDENTIAL TWO	R4	RESIDENTIAL FOUR
SR	SHORELINE RESIDENTIAL	RR	RURAL RESIDENTIAL
MHR	MOBILE HOME RESIDENTIAL		
C1	GENERAL COMMERCIAL	C5	RURAL COMMERCIAL
C2	HIGHWAY COMMERCIAL		
C3	TOURIST COMMERCIAL		
C4	NEIGHBOURHOOD COMMERCIAL		
M1	LIGHT INDUSTRIAL	M2	HEAVY INDUSTRIAL
M3	EXTRACTIVE INDUSTRIAL		
M4	WASTE DISPOSAL INDUSTRIAL		
	WASTE MANAGEMENT INFLUENCE AREA		
CF	COMMUNITY FACILITY	OS	OPEN SPACE
	SPECIAL EXCEPTIONS		
	PROVINCIAL SIGNIFICANT WETLANDS		
	HAZARD LAND OVERLAY		
	CROWN LAND		PROVINCIAL PARKS
	PROVINCIAL HIGHWAY		MUNICIPAL ROADS
	PRIVATE ROADS		RESOURCE ROADS
	PIPELINE		RAILWAY

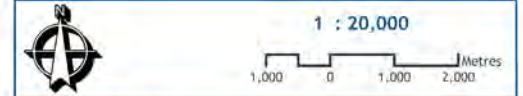


This map is provided for illustration purposes only. The information shown has been compiled from the Ministry of Natural Resources, Ontario Base Mapping, and MPAC Property Fabrics. Although every effort has been made to accurately represent the data, this map should not be used as a precise indicator of the exact locations of features, boundaries, or roads.

Base Mapping Source:  
Ministry of Natural Resources - Ontario Base Mapping  
MPAC - Municipal Property Assessment Corporation



A1	AGRICULTURE ONE	RU	RURAL
A2	AGRICULTURE TWO		
R1	RESIDENTIAL ONE	R3	RESIDENTIAL THREE
R2	RESIDENTIAL TWO	R4	RESIDENTIAL FOUR
SR	SHORELINE RESIDENTIAL	RR	RURAL RESIDENTIAL
MHR	MOBILE HOME RESIDENTIAL		
C1	GENERAL COMMERCIAL	C5	RURAL COMMERCIAL
C2	HIGHWAY COMMERCIAL		
C3	TOURIST COMMERCIAL		
C4	NEIGHBOURHOOD COMMERCIAL		
M1	LIGHT INDUSTRIAL	M2	HEAVY INDUSTRIAL
M3	EXTRACTIVE INDUSTRIAL		
M4	WASTE DISPOSAL INDUSTRIAL		
	WASTE MANAGEMENT INFLUENCE AREA		
CF	COMMUNITY FACILITY	OS	OPEN SPACE
	SPECIAL EXCEPTIONS		
	PROVINCIAL SIGNIFICANT WETLANDS		
	HAZARD LAND OVERLAY		
	CROWN LAND		PROVINCIAL PARKS
	PROVINCIAL HIGHWAY		MUNICIPAL ROADS
	PRIVATE ROADS		RESOURCE ROADS
	PIPELINE		RAILWAY



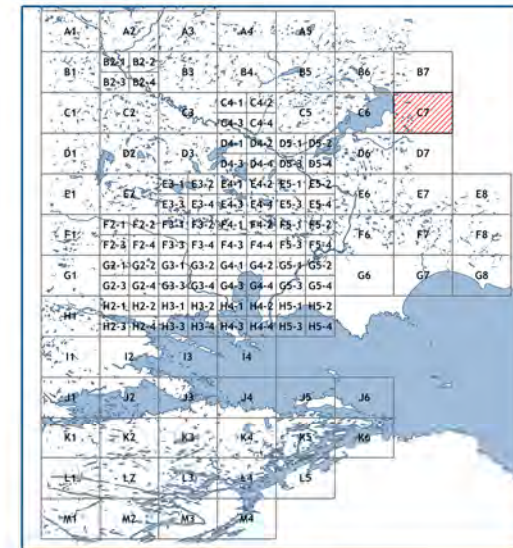
This map is provided for illustration purposes only. The information shown has been compiled from the Ministry of Natural Resources, Ontario Base Mapping, and MPAC Property Fabrics. Although every effort has been made to accurately represent the data, this map should not be used as a precise indicator of the exact locations of features, boundaries, or roads.

Base Mapping Source:  
Ministry of Natural Resources - Ontario Base Mapping  
MPAC - Municipal Property Assessment Corporation

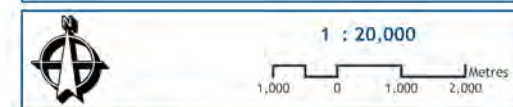
B7



C6



A1	AGRICULTURE ONE	RU	RURAL
A2	AGRICULTURE TWO		
R1	RESIDENTIAL ONE	R3	RESIDENTIAL THREE
R2	RESIDENTIAL TWO	R4	RESIDENTIAL FOUR
SR	SHORELINE RESIDENTIAL	RR	RURAL RESIDENTIAL
MHR	MOBILE HOME RESIDENTIAL		
C1	GENERAL COMMERCIAL	C5	RURAL COMMERCIAL
C2	HIGHWAY COMMERCIAL		
C3	TOURIST COMMERCIAL		
C4	NEIGHBOURHOOD COMMERCIAL		
M1	LIGHT INDUSTRIAL	M2	HEAVY INDUSTRIAL
M3	EXTRACTIVE INDUSTRIAL		
M4	WASTE DISPOSAL INDUSTRIAL		
	WASTE MANAGEMENT INFLUENCE AREA		
CF	COMMUNITY FACILITY	OS	OPEN SPACE
	SPECIAL EXCEPTIONS		
	PROVINCIAL SIGNIFICANT WETLANDS		
	HAZARD LAND OVERLAY		
	CROWN LAND		PROVINCIAL PARKS
	PROVINCIAL HIGHWAY		MUNICIPAL ROADS
	PRIVATE ROADS		RESOURCE ROADS
	PIPELINE		RAILWAY

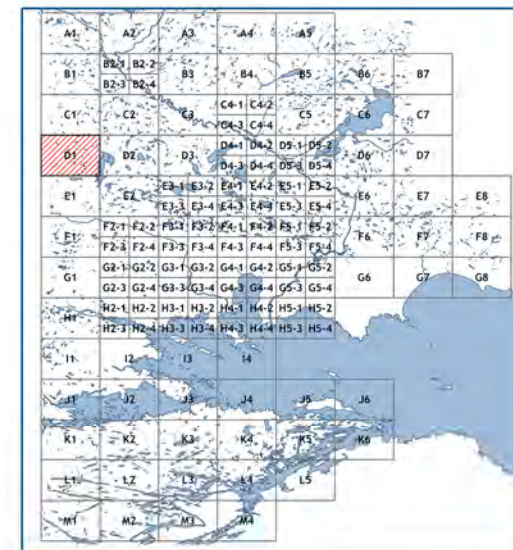
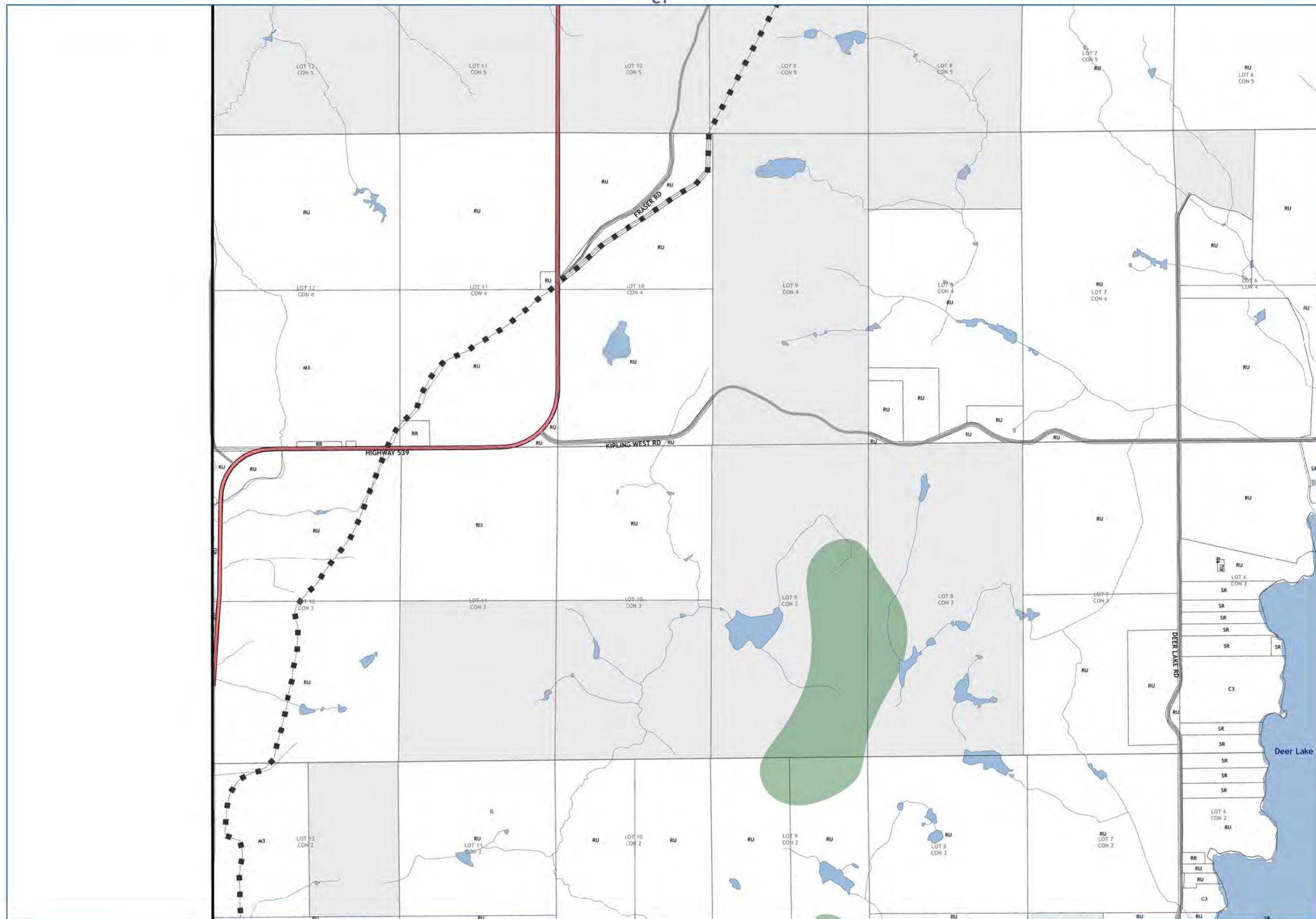


This map is provided for illustration purposes only. The information shown has been compiled from the Ministry of Natural Resources, Ontario Base Mapping, and MPAC Property Fabrics. Although every effort has been made to accurately represent the data, this map should not be used as a precise indicator of the exact locations of features, boundaries, or roads.

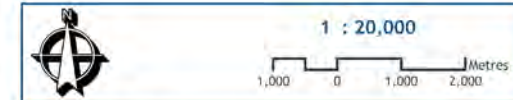
Base Mapping Source:  
Ministry of Natural Resources - Ontario Base Mapping  
MPAC - Municipal Property Assessment Corporation



D7

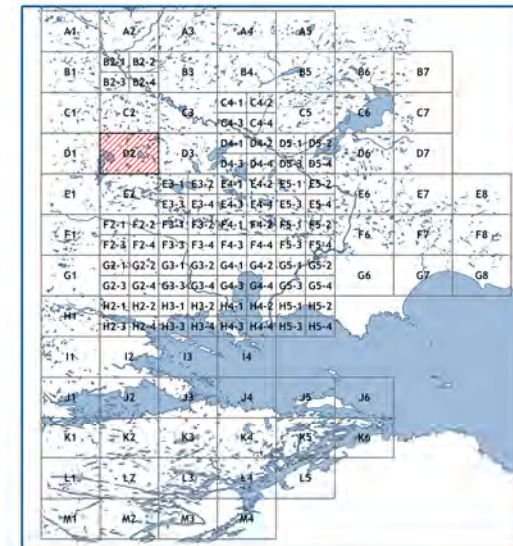
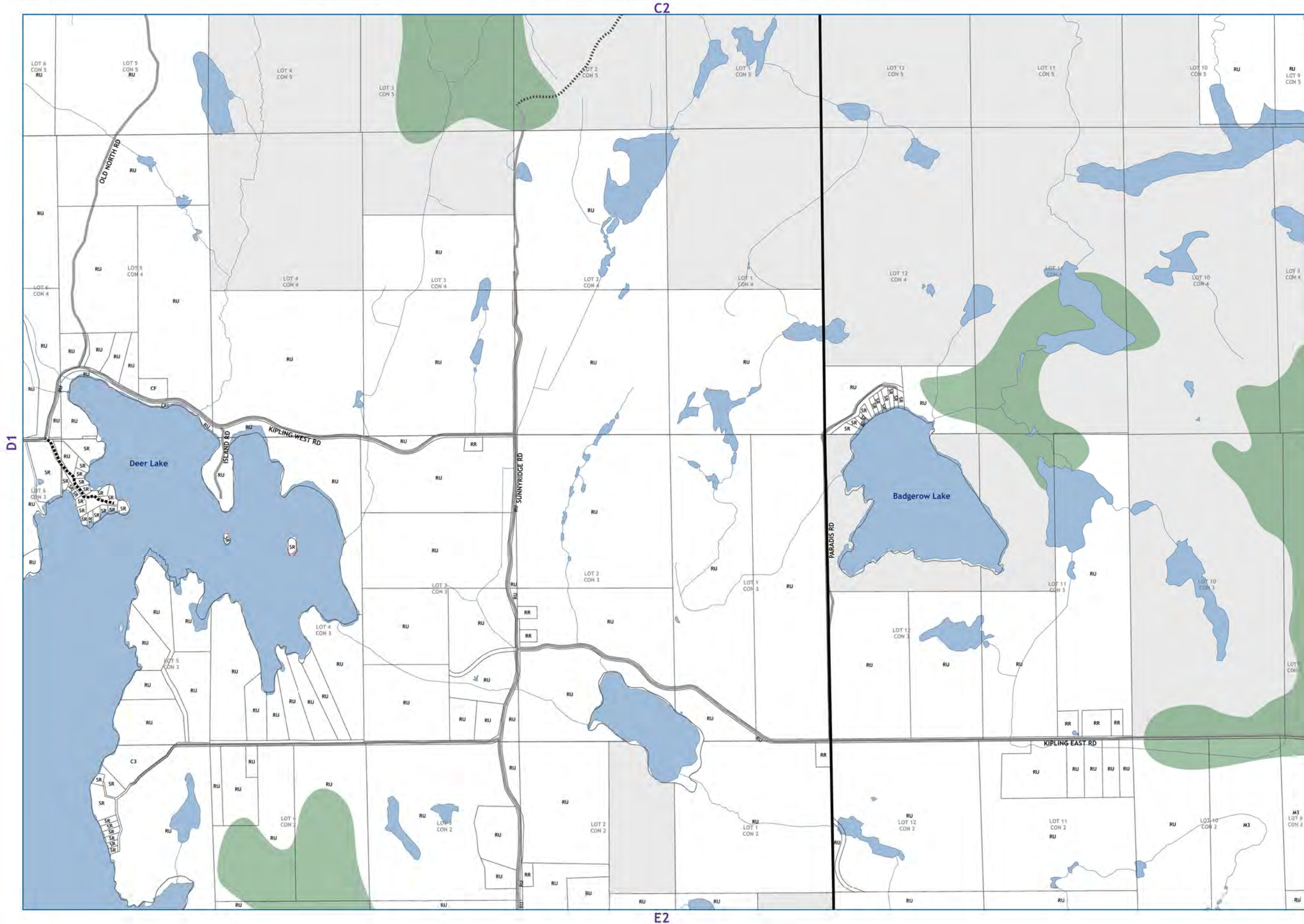


A1	AGRICULTURE ONE	RU	RURAL
A2	AGRICULTURE TWO		
R1	RESIDENTIAL ONE	R3	RESIDENTIAL THREE
R2	RESIDENTIAL TWO	R4	RESIDENTIAL FOUR
SR	SHORELINE RESIDENTIAL	RR	RURAL RESIDENTIAL
MHR	MOBILE HOME RESIDENTIAL		
C1	GENERAL COMMERCIAL	C5	RURAL COMMERCIAL
C2	HIGHWAY COMMERCIAL		
C3	TOURIST COMMERCIAL		
C4	NEIGHBOURHOOD COMMERCIAL		
M1	LIGHT INDUSTRIAL	M2	HEAVY INDUSTRIAL
M3	EXTRACTIVE INDUSTRIAL		
M4	WASTE DISPOSAL INDUSTRIAL		
	WASTE MANAGEMENT INFLUENCE AREA		
CF	COMMUNITY FACILITY	OS	OPEN SPACE
	SPECIAL EXCEPTIONS		
	PROVINCIAL SIGNIFICANT WETLANDS		
	HAZARD LAND OVERLAY		
	CROWN LAND		PROVINCIAL PARKS
	PROVINCIAL HIGHWAY		MUNICIPAL ROADS
	PRIVATE ROADS		RESOURCE ROADS
	PIPELINE		RAILWAY

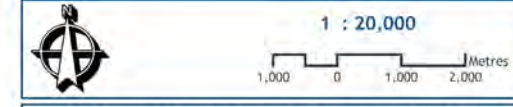


This map is provided for illustration purposes only. The information shown has been compiled from the Ministry of Natural Resources, Ontario Base Mapping, and MPAC Property Fabrics. Although every effort has been made to accurately represent the data, this map should not be used as a precise indicator of the exact locations of features, boundaries, or roads.

Base Mapping Source:  
Ministry of Natural Resources - Ontario Base Mapping  
MPAC - Municipal Property Assessment Corporation

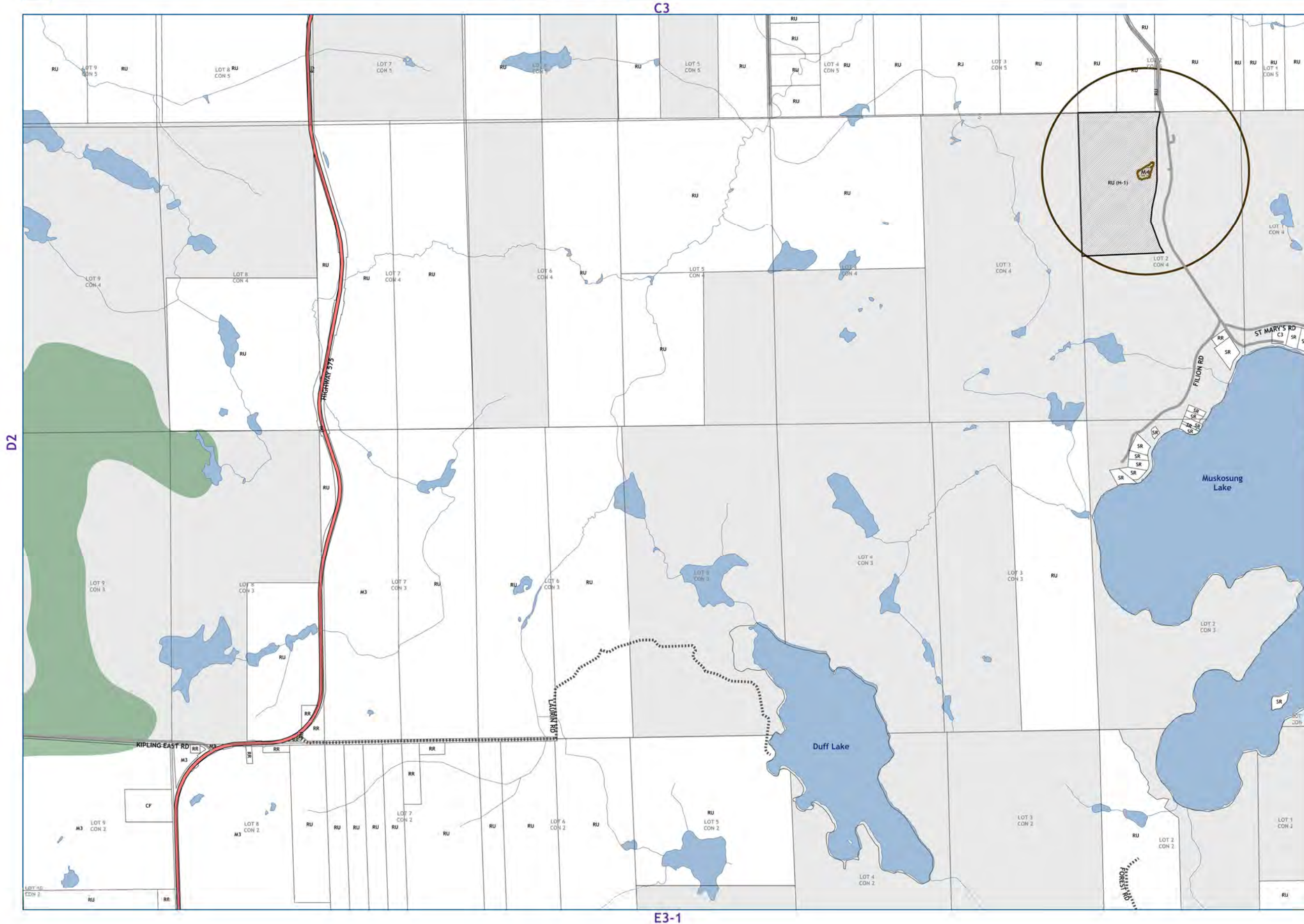


A1	AGRICULTURE ONE	RU	RURAL
A2	AGRICULTURE TWO		
R1	RESIDENTIAL ONE	R3	RESIDENTIAL THREE
R2	RESIDENTIAL TWO	R4	RESIDENTIAL FOUR
SR	SHORELINE RESIDENTIAL	RR	RURAL RESIDENTIAL
MHR	MOBILE HOME RESIDENTIAL		
C1	GENERAL COMMERCIAL	C5	RURAL COMMERCIAL
C2	HIGHWAY COMMERCIAL		
C3	TOURIST COMMERCIAL		
C4	NEIGHBOURHOOD COMMERCIAL		
M1	LIGHT INDUSTRIAL	M2	HEAVY INDUSTRIAL
M3	EXTRACTIVE INDUSTRIAL		
M4	WASTE DISPOSAL INDUSTRIAL		
	WASTE MANAGEMENT INFLUENCE AREA		
CF	COMMUNITY FACILITY	OS	OPEN SPACE
	SPECIAL EXCEPTIONS		
	PROVINCIAL SIGNIFICANT WETLANDS		
	HAZARD LAND OVERLAY		
	CROWN LAND		PROVINCIAL PARKS
	PROVINCIAL HIGHWAY		MUNICIPAL ROADS
	PRIVATE ROADS		RESOURCE ROADS
	PIPELINE		RAILWAY




This map is provided for illustration purposes only. The information shown has been compiled from the Ministry of Natural Resources, Ontario Base Mapping, and MPAC Property Fabrics. Although every effort has been made to accurately represent the data, this map should not be used as a precise indicator of the exact locations of features, boundaries, or roads.

Base Mapping Source:  
Ministry of Natural Resources - Ontario Base Mapping  
MPAC - Municipal Property Assessment Corporation

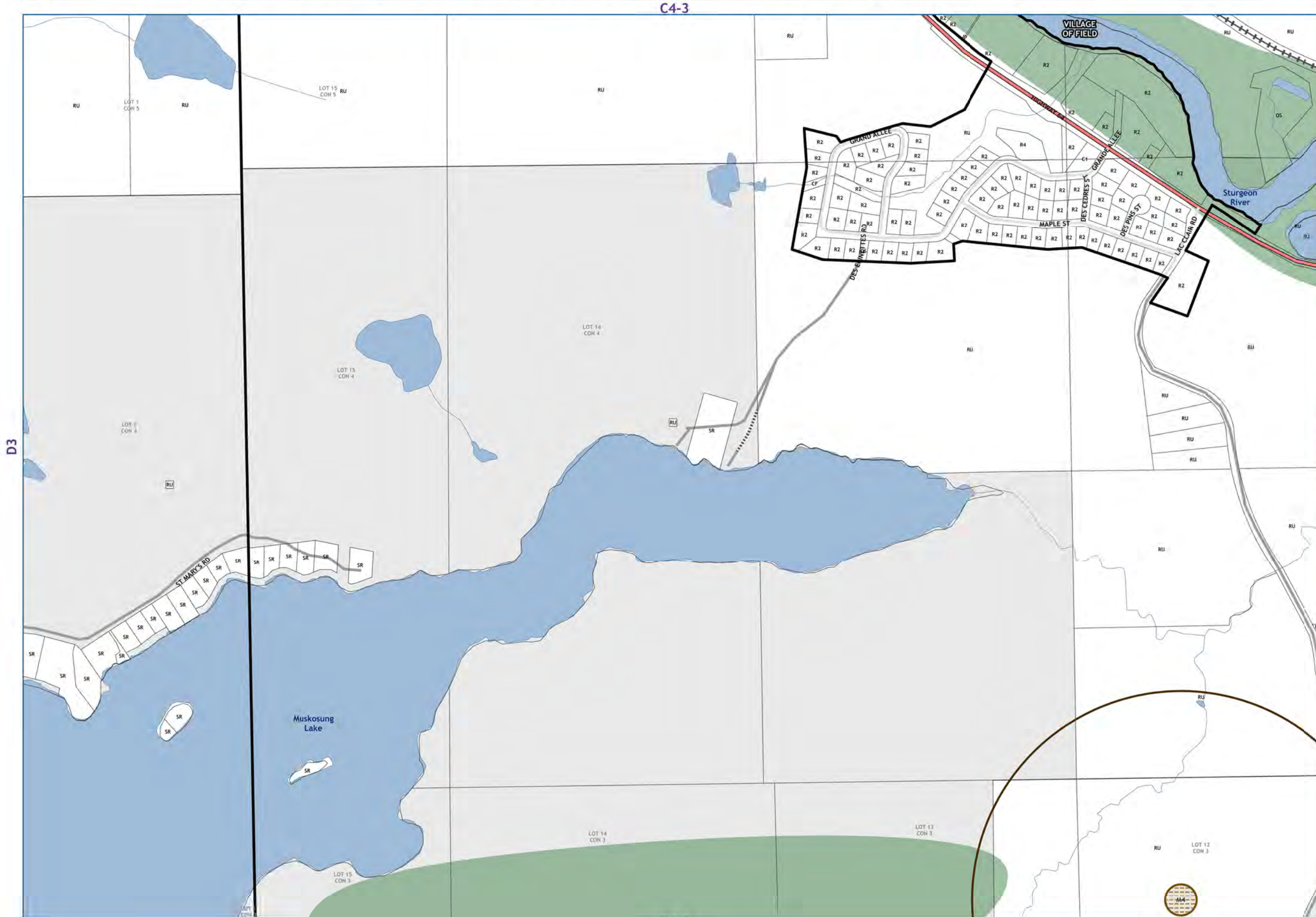


A1	AGRICULTURE ONE	RU	RURAL
A2	AGRICULTURE TWO		
R1	RESIDENTIAL ONE	R3	RESIDENTIAL THREE
R2	RESIDENTIAL TWO	R4	RESIDENTIAL FOUR
SR	SHORELINE RESIDENTIAL	RR	RURAL RESIDENTIAL
MHR	MOBILE HOME RESIDENTIAL		
C1	GENERAL COMMERCIAL	C5	RURAL COMMERCIAL
C2	HIGHWAY COMMERCIAL		
C3	TOURIST COMMERCIAL		
C4	NEIGHBOURHOOD COMMERCIAL		
M1	LIGHT INDUSTRIAL	M2	HEAVY INDUSTRIAL
M3	EXTRACTIVE INDUSTRIAL		
M4	WASTE DISPOSAL INDUSTRIAL		
	WASTE MANAGEMENT INFLUENCE AREA		
CF	COMMUNITY FACILITY	OS	OPEN SPACE
	SPECIAL EXCEPTIONS		
	PROVINCIAL SIGNIFICANT WETLANDS		
	HAZARD LAND OVERLAY		
	CROWN LAND		PROVINCIAL PARKS
	PROVINCIAL HIGHWAY		MUNICIPAL ROADS
	PRIVATE ROADS		RESOURCE ROADS
	PIPELINE		RAILWAY




This map is provided for illustration purposes only. The information shown has been compiled from the Ministry of Natural Resources, Ontario Base Mapping, and MPAC Property Fabrics. Although every effort has been made to accurately represent the data, this map should not be used as a precise indicator of the exact locations of features, boundaries, or roads.

Base Mapping Source:  
Ministry of Natural Resources - Ontario Base Mapping  
MPAC - Municipal Property Assessment Corporation

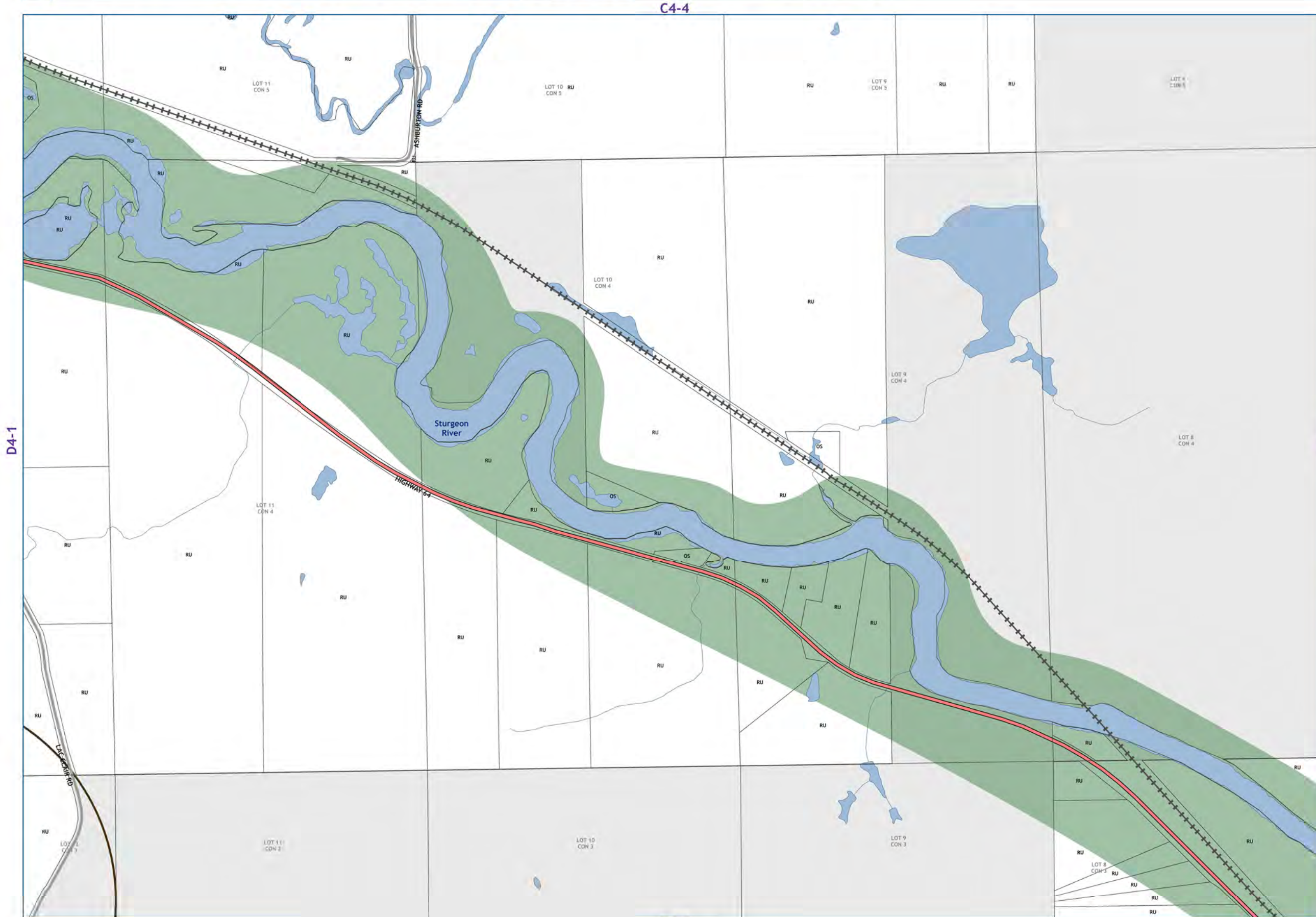


A1	AGRICULTURE ONE	RU	RURAL
A2	AGRICULTURE TWO		
R1	RESIDENTIAL ONE	R3	RESIDENTIAL THREE
R2	RESIDENTIAL TWO	R4	RESIDENTIAL FOUR
SR	SHORELINE RESIDENTIAL	RR	RURAL RESIDENTIAL
MHR	MOBILE HOME RESIDENTIAL		
C1	GENERAL COMMERCIAL	C5	RURAL COMMERCIAL
C2	HIGHWAY COMMERCIAL		
C3	TOURIST COMMERCIAL		
C4	NEIGHBOURHOOD COMMERCIAL		
M1	LIGHT INDUSTRIAL	M2	HEAVY INDUSTRIAL
M3	EXTRACTIVE INDUSTRIAL		
M4	WASTE DISPOSAL INDUSTRIAL		
	WASTE MANAGEMENT INFLUENCE AREA		
CF	COMMUNITY FACILITY	OS	OPEN SPACE
	SPECIAL EXCEPTIONS		
	PROVINCIAL SIGNIFICANT WETLANDS		
	HAZARD LAND OVERLAY		
	CROWN LAND		PROVINCIAL PARKS
	PROVINCIAL HIGHWAY		MUNICIPAL ROADS
	PRIVATE ROADS		RESOURCE ROADS
	PIPELINE		RAILWAY




This map is provided for illustration purposes only. The information shown has been compiled from the Ministry of Natural Resources, Ontario Base Mapping, and MPAC Property Fabrics. Although every effort has been made to accurately represent the data, this map should not be used as a precise indicator of the exact locations of features, boundaries, or roads.

Base Mapping Source:  
Ministry of Natural Resources - Ontario Base Mapping  
MPAC - Municipal Property Assessment Corporation



A1	AGRICULTURE ONE	RU	RURAL
A2	AGRICULTURE TWO		
R1	RESIDENTIAL ONE	R3	RESIDENTIAL THREE
R2	RESIDENTIAL TWO	R4	RESIDENTIAL FOUR
SR	SHORELINE RESIDENTIAL	RR	RURAL RESIDENTIAL
MHR	MOBILE HOME RESIDENTIAL		
C1	GENERAL COMMERCIAL	C5	RURAL COMMERCIAL
C2	HIGHWAY COMMERCIAL		
C3	TOURIST COMMERCIAL		
C4	NEIGHBOURHOOD COMMERCIAL		
M1	LIGHT INDUSTRIAL	M2	HEAVY INDUSTRIAL
M3	EXTRACTIVE INDUSTRIAL		
M4	WASTE DISPOSAL INDUSTRIAL		
	WASTE MANAGEMENT INFLUENCE AREA		
CF	COMMUNITY FACILITY	OS	OPEN SPACE
	SPECIAL EXCEPTIONS		
	PROVINCIAL SIGNIFICANT WETLANDS		
	HAZARD LAND OVERLAY		
	CROWN LAND		PROVINCIAL PARKS
	PROVINCIAL HIGHWAY		MUNICIPAL ROADS
	PRIVATE ROADS		RESOURCE ROADS
	PIPELINE		RAILWAY



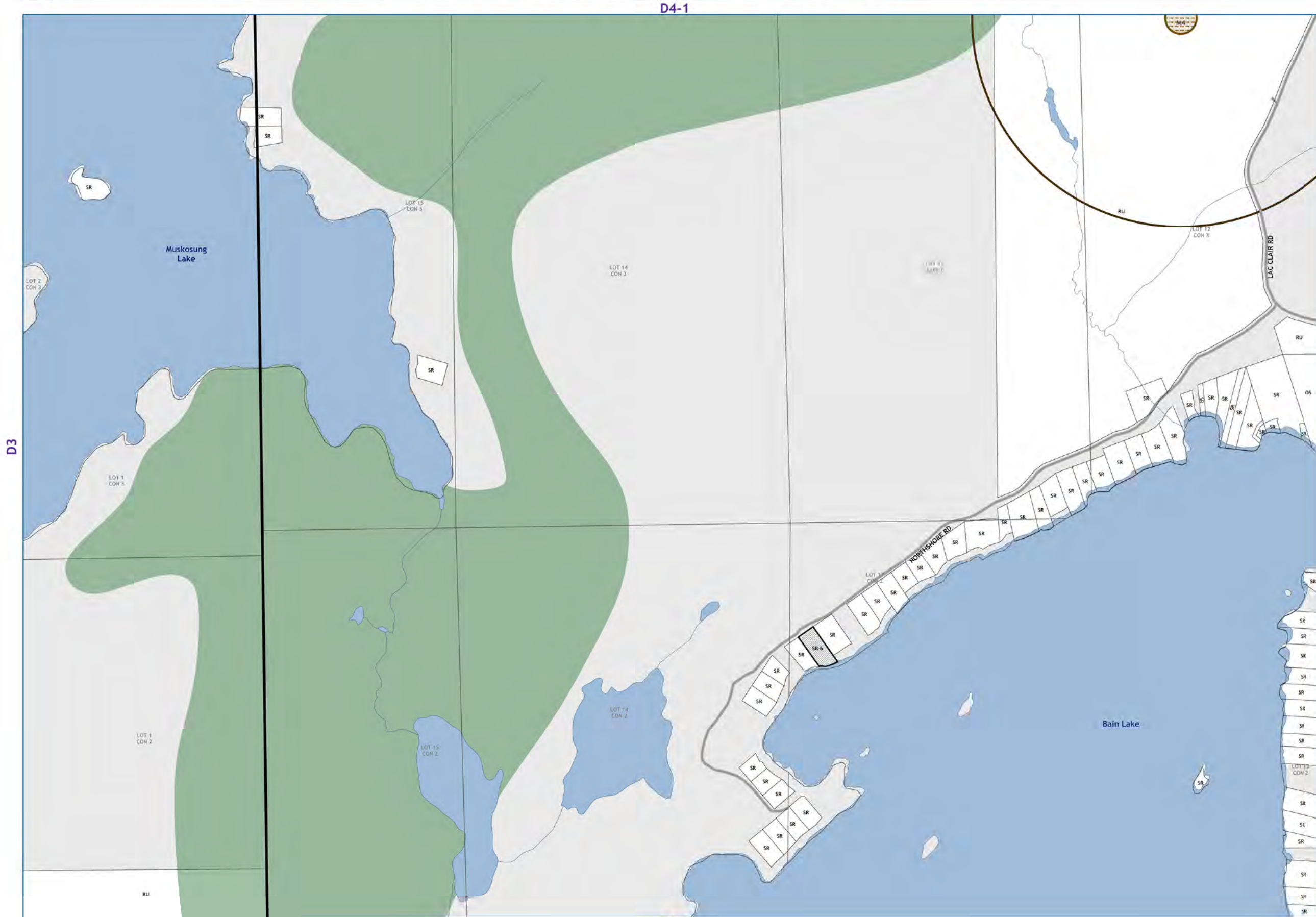
This map is provided for illustration purposes only. The information shown has been compiled from the Ministry of Natural Resources, Ontario Base Mapping, and MPAC Property Fabrics. Although every effort has been made to accurately represent the data, this map should not be used as a precise indicator of the exact locations of features, boundaries, or roads.

Base Mapping Source:  
Ministry of Natural Resources - Ontario Base Mapping  
MPAC - Municipal Property Assessment Corporation


D4-1

D5-1

D4-4

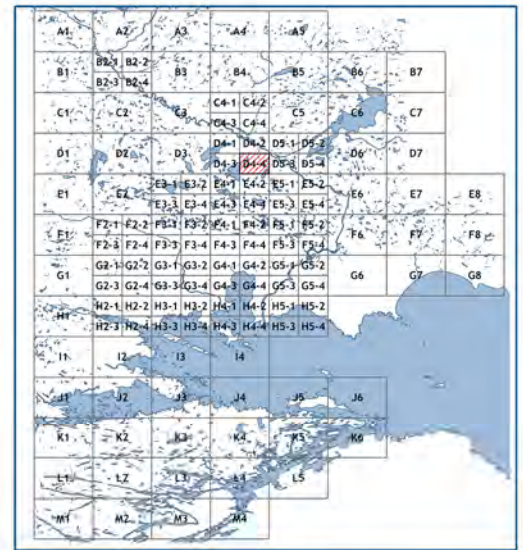
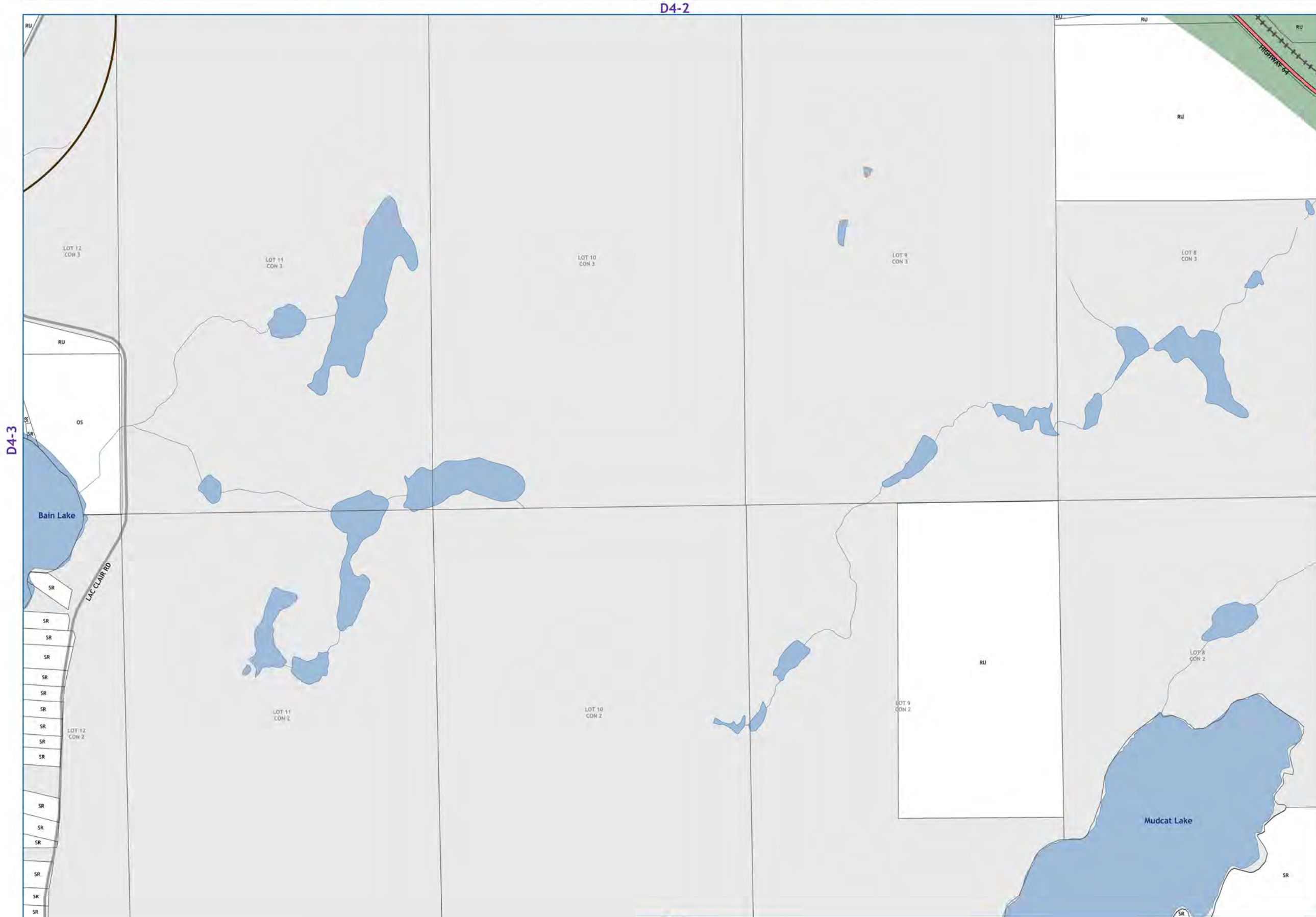


A1	AGRICULTURE ONE	RU	RURAL
A2	AGRICULTURE TWO		
R1	RESIDENTIAL ONE	R3	RESIDENTIAL THREE
R2	RESIDENTIAL TWO	R4	RESIDENTIAL FOUR
SR	SHORELINE RESIDENTIAL	RR	RURAL RESIDENTIAL
MHR	MOBILE HOME RESIDENTIAL		
C1	GENERAL COMMERCIAL	C5	RURAL COMMERCIAL
C2	HIGHWAY COMMERCIAL		
C3	TOURIST COMMERCIAL		
C4	NEIGHBOURHOOD COMMERCIAL		
M1	LIGHT INDUSTRIAL	M2	HEAVY INDUSTRIAL
M3	EXTRACTIVE INDUSTRIAL		
M4	WASTE DISPOSAL INDUSTRIAL		
	WASTE MANAGEMENT INFLUENCE AREA		
CF	COMMUNITY FACILITY	OS	OPEN SPACE
	SPECIAL EXCEPTIONS		
	PROVINCIAL SIGNIFICANT WETLANDS		
	HAZARD LAND OVERLAY		
	CROWN LAND		PROVINCIAL PARKS
	PROVINCIAL HIGHWAY		MUNICIPAL ROADS
	PRIVATE ROADS		RESOURCE ROADS
	PIPELINE		RAILWAY



This map is provided for illustration purposes only. The information shown has been compiled from the Ministry of Natural Resources, Ontario Base Mapping, and MPAC Property Fabrics. Although every effort has been made to accurately represent the data, this map should not be used as a precise indicator of the exact locations of features, boundaries, or roads.

Base Mapping Source:  
Ministry of Natural Resources - Ontario Base Mapping  
MPAC - Municipal Property Assessment Corporation

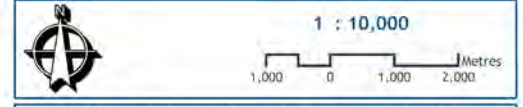


A1	AGRICULTURE ONE	RU	RURAL
A2	AGRICULTURE TWO		
R1	RESIDENTIAL ONE	R3	RESIDENTIAL THREE
R2	RESIDENTIAL TWO	R4	RESIDENTIAL FOUR
SR	SHORELINE RESIDENTIAL	RR	RURAL RESIDENTIAL
MHR	MOBILE HOME RESIDENTIAL		

C1	GENERAL COMMERCIAL	C5	RURAL COMMERCIAL
C2	HIGHWAY COMMERCIAL		
C3	TOURIST COMMERCIAL		
C4	NEIGHBOURHOOD COMMERCIAL		

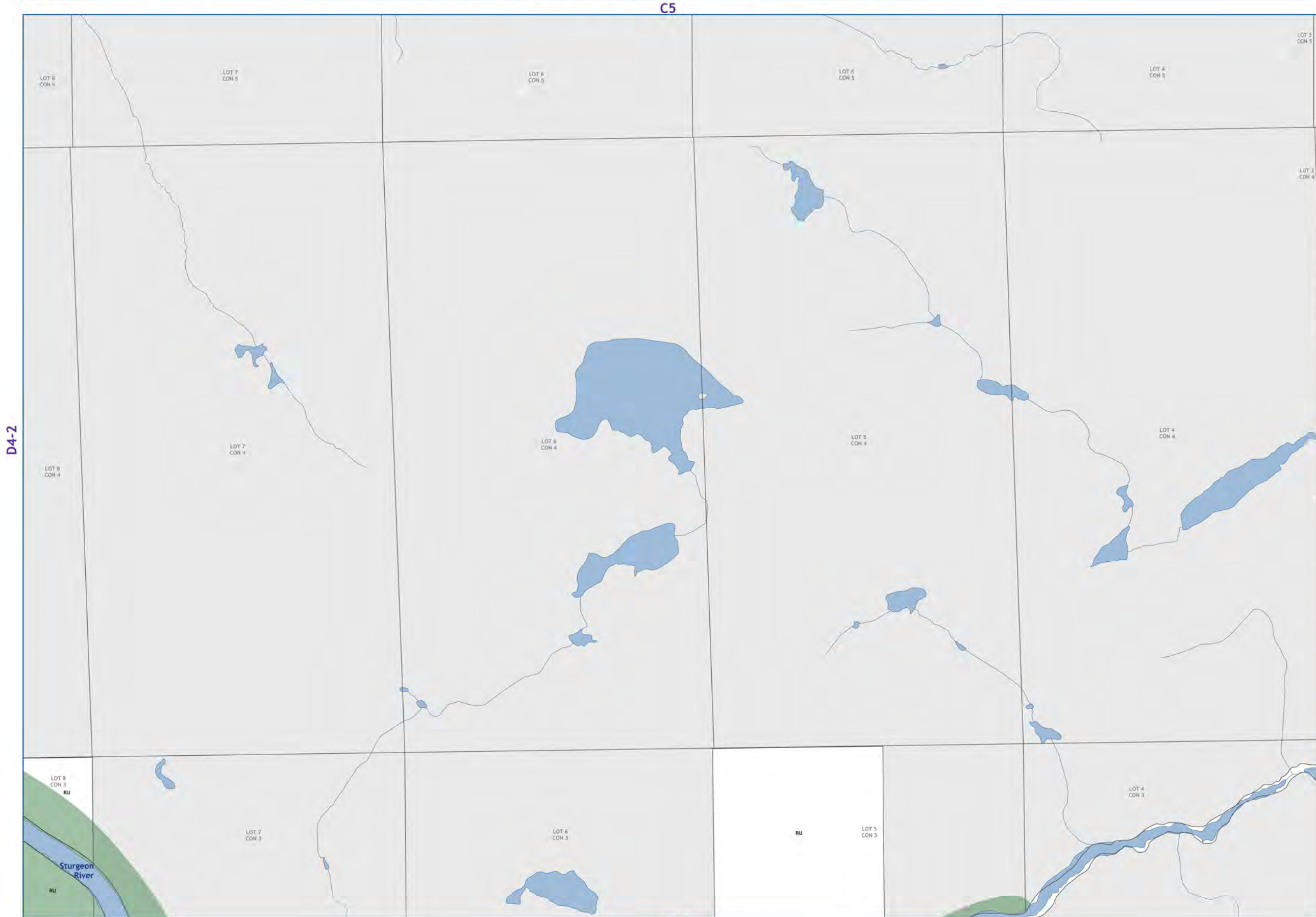
M1	LIGHT INDUSTRIAL	M2	HEAVY INDUSTRIAL
M3	EXTRACTIVE INDUSTRIAL		
M4	WASTE DISPOSAL INDUSTRIAL		
	WASTE MANAGEMENT INFLUENCE AREA		

CF	COMMUNITY FACILITY	OS	OPEN SPACE
	SPECIAL EXCEPTIONS		
	PROVINCIAL SIGNIFICANT WETLANDS		
	HAZARD LAND OVERLAY		
	CROWN LAND		PROVINCIAL PARKS
	PROVINCIAL HIGHWAY		MUNICIPAL ROADS
	PRIVATE ROADS		RESOURCE ROADS
	PIPELINE		RAILWAY




This map is provided for illustration purposes only. The information shown has been compiled from the Ministry of Natural Resources, Ontario Base Mapping, and MPAC Property Fabrics. Although every effort has been made to accurately represent the data, this map should not be used as a precise indicator of the exact locations of features, boundaries, or roads.

Base Mapping Source:  
Ministry of Natural Resources - Ontario Base Mapping  
MPAC - Municipal Property Assessment Corporation



A1	AGRICULTURE ONE	RU	RURAL
A2	AGRICULTURE TWO		
R1	RESIDENTIAL ONE	R3	RESIDENTIAL THREE
R2	RESIDENTIAL TWO	R4	RESIDENTIAL FOUR
SR	SHORELINE RESIDENTIAL	RR	RURAL RESIDENTIAL
MHR	MOBILE HOME RESIDENTIAL		
C1	GENERAL COMMERCIAL	C5	RURAL COMMERCIAL
C2	HIGHWAY COMMERCIAL		
C3	TOURIST COMMERCIAL		
C4	NEIGHBOURHOOD COMMERCIAL		
M1	LIGHT INDUSTRIAL	M2	HEAVY INDUSTRIAL
M3	EXTRACTIVE INDUSTRIAL		
M4	WASTE DISPOSAL INDUSTRIAL		
	WASTE MANAGEMENT INFLUENCE AREA		
CF	COMMUNITY FACILITY	OS	OPEN SPACE
	SPECIAL EXCEPTIONS		
	PROVINCIAL SIGNIFICANT WETLANDS		
	HAZARD LAND OVERLAY		
	CROWN LAND		PROVINCIAL PARKS
	PROVINCIAL HIGHWAY		MUNICIPAL ROADS
	PRIVATE ROADS		RESOURCE ROADS
	PIPELINE		RAILWAY



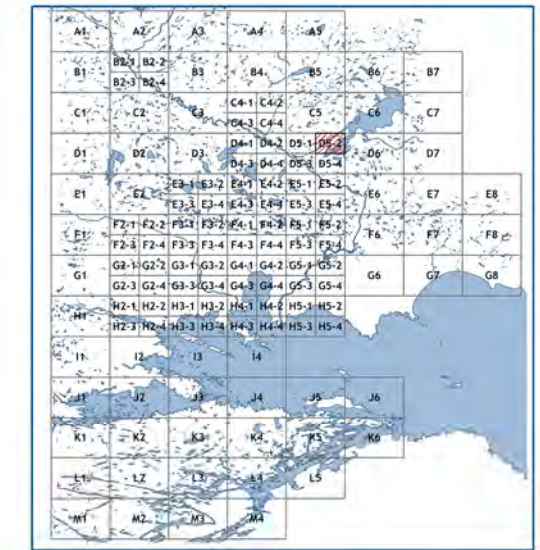
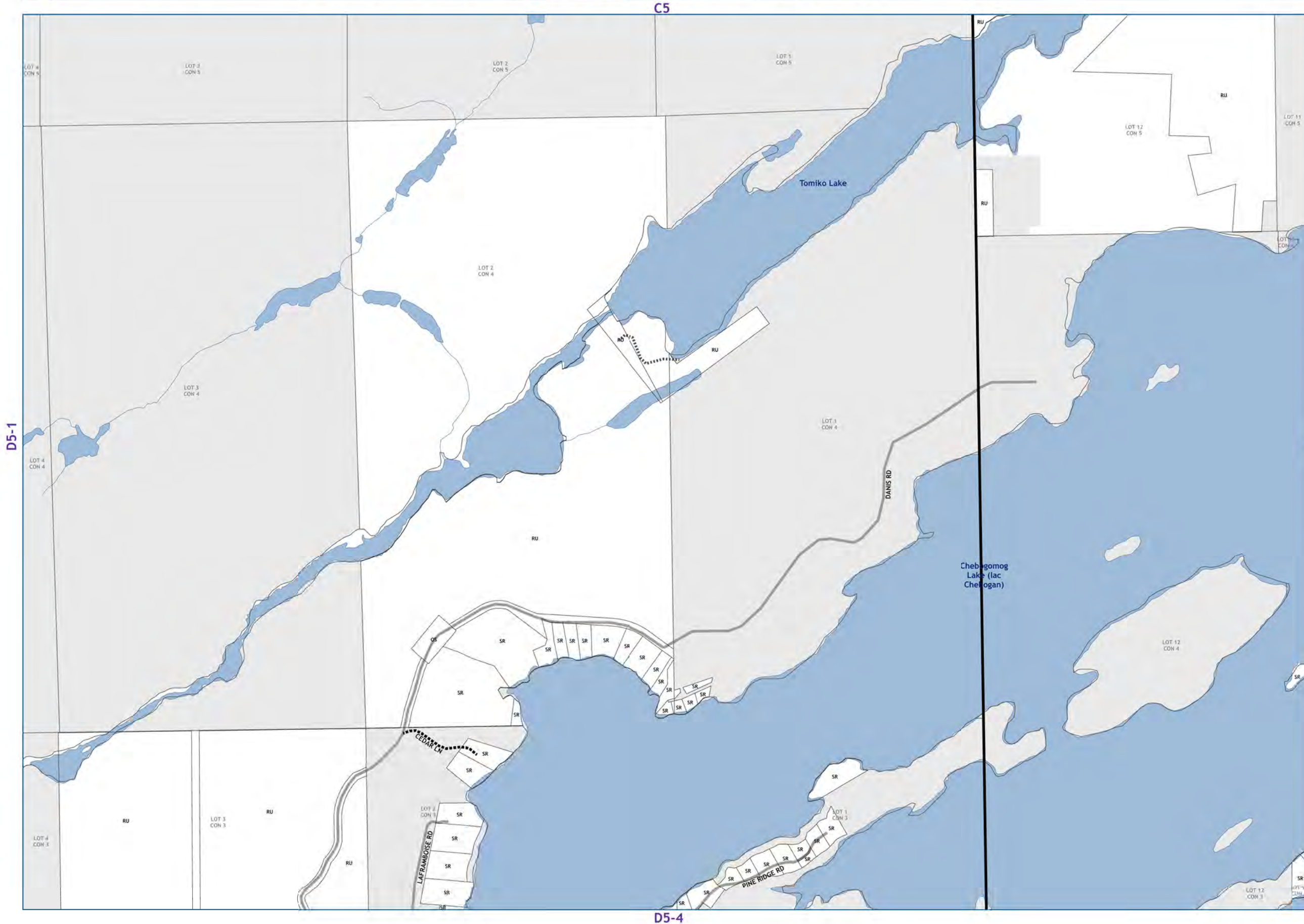
This map is provided for illustration purposes only. The information shown has been compiled from the Ministry of Natural Resources, Ontario Base Mapping, and MPAC Property Fabrics. Although every effort has been made to accurately represent the data, this map should not be used as a precise indicator of the exact locations of features, boundaries, or roads.

Base Mapping Source:  
Ministry of Natural Resources - Ontario Base Mapping  
MPAC - Municipal Property Assessment Corporation

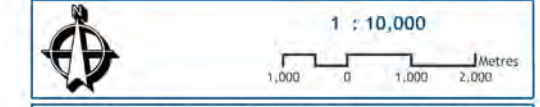
D4-2

D5-2

D5-3



A1	AGRICULTURE ONE	RU	RURAL
A2	AGRICULTURE TWO		
R1	RESIDENTIAL ONE	R3	RESIDENTIAL THREE
R2	RESIDENTIAL TWO	R4	RESIDENTIAL FOUR
SR	SHORELINE RESIDENTIAL	RR	RURAL RESIDENTIAL
MHR	MOBILE HOME RESIDENTIAL		
C1	GENERAL COMMERCIAL	C5	RURAL COMMERCIAL
C2	HIGHWAY COMMERCIAL		
C3	TOURIST COMMERCIAL		
C4	NEIGHBOURHOOD COMMERCIAL		
M1	LIGHT INDUSTRIAL	M2	HEAVY INDUSTRIAL
M3	EXTRACTIVE INDUSTRIAL		
M4	WASTE DISPOSAL INDUSTRIAL		
	WASTE MANAGEMENT INFLUENCE AREA		
CF	COMMUNITY FACILITY	OS	OPEN SPACE
	SPECIAL EXCEPTIONS		
	PROVINCIAL SIGNIFICANT WETLANDS		
	HAZARD LAND OVERLAY		
	CROWN LAND		PROVINCIAL PARKS
	PROVINCIAL HIGHWAY		MUNICIPAL ROADS
	PRIVATE ROADS		RESOURCE ROADS
	PIPELINE		RAILWAY



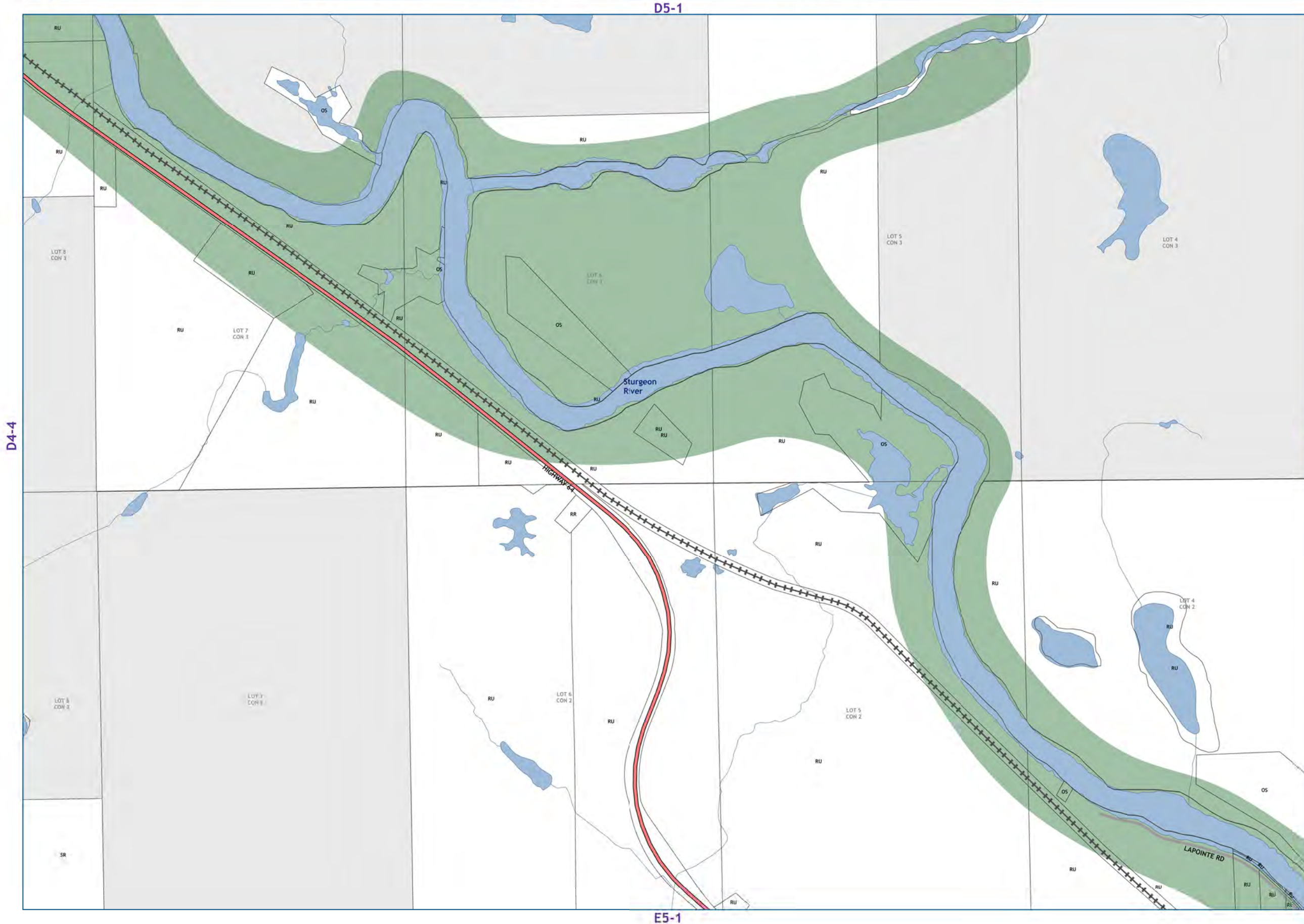
This map is provided for illustration purposes only. The information shown has been compiled from the Ministry of Natural Resources, Ontario Base Mapping, and MPAC Property Fabrics. Although every effort has been made to accurately represent the data, this map should not be used as a precise indicator of the exact locations of features, boundaries, or roads.

Base Mapping Source:  
Ministry of Natural Resources - Ontario Base Mapping  
MPAC - Municipal Property Assessment Corporation


D5-1

D6

D5-4

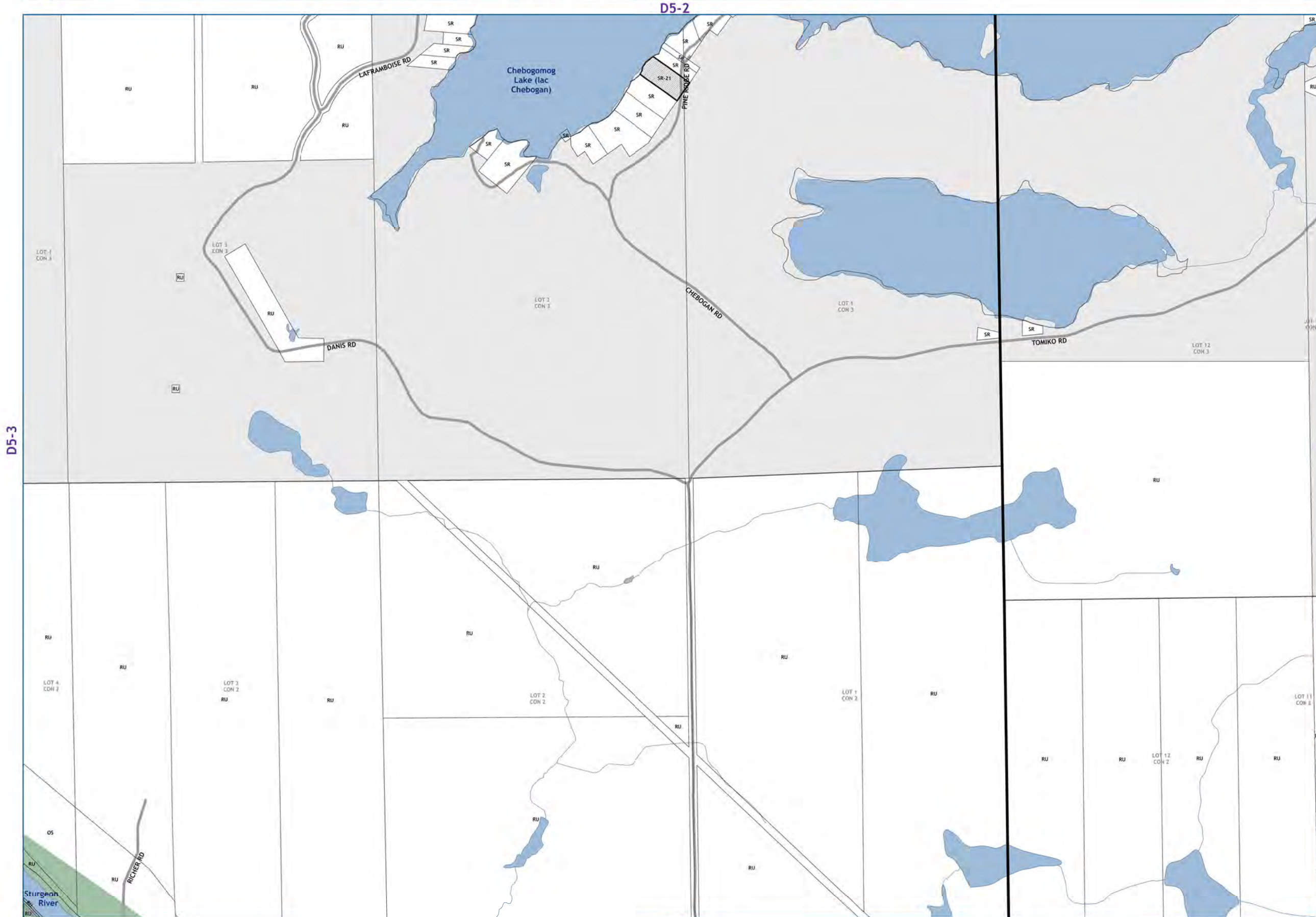


A1	AGRICULTURE ONE	RU	RURAL
A2	AGRICULTURE TWO		
R1	RESIDENTIAL ONE	R3	RESIDENTIAL THREE
R2	RESIDENTIAL TWO	R4	RESIDENTIAL FOUR
SR	SHORELINE RESIDENTIAL	RR	RURAL RESIDENTIAL
MHR	MOBILE HOME RESIDENTIAL		
C1	GENERAL COMMERCIAL	C5	RURAL COMMERCIAL
C2	HIGHWAY COMMERCIAL		
C3	TOURIST COMMERCIAL		
C4	NEIGHBOURHOOD COMMERCIAL		
M1	LIGHT INDUSTRIAL	M2	HEAVY INDUSTRIAL
M3	EXTRACTIVE INDUSTRIAL		
M4	WASTE DISPOSAL INDUSTRIAL		
	WASTE MANAGEMENT INFLUENCE AREA		
CF	COMMUNITY FACILITY	OS	OPEN SPACE
	SPECIAL EXCEPTIONS		
	PROVINCIAL SIGNIFICANT WETLANDS		
	HAZARD LAND OVERLAY		
	CROWN LAND		PROVINCIAL PARKS
	PROVINCIAL HIGHWAY		MUNICIPAL ROADS
	PRIVATE ROADS		RESOURCE ROADS
	PIPELINE		RAILWAY

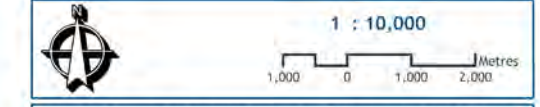


This map is provided for illustration purposes only. The information shown has been compiled from the Ministry of Natural Resources, Ontario Base Mapping, and MPAC Property Fabrics. Although every effort has been made to accurately represent the data, this map should not be used as a precise indicator of the exact locations of features, boundaries, or roads.

Base Mapping Source:  
Ministry of Natural Resources - Ontario Base Mapping  
MPAC - Municipal Property Assessment Corporation



A1	AGRICULTURE ONE	RU	RURAL
A2	AGRICULTURE TWO		
R1	RESIDENTIAL ONE	R3	RESIDENTIAL THREE
R2	RESIDENTIAL TWO	R4	RESIDENTIAL FOUR
SR	SHORELINE RESIDENTIAL	RR	RURAL RESIDENTIAL
MHR	MOBILE HOME RESIDENTIAL		
C1	GENERAL COMMERCIAL	C5	RURAL COMMERCIAL
C2	HIGHWAY COMMERCIAL		
C3	TOURIST COMMERCIAL		
C4	NEIGHBOURHOOD COMMERCIAL		
M1	LIGHT INDUSTRIAL	M2	HEAVY INDUSTRIAL
M3	EXTRACTIVE INDUSTRIAL		
M4	WASTE DISPOSAL INDUSTRIAL		
	WASTE MANAGEMENT INFLUENCE AREA		
CF	COMMUNITY FACILITY	OS	OPEN SPACE
	SPECIAL EXCEPTIONS		
	PROVINCIAL SIGNIFICANT WETLANDS		
	HAZARD LAND OVERLAY		
	CROWN LAND		PROVINCIAL PARKS
	PROVINCIAL HIGHWAY		MUNICIPAL ROADS
	PRIVATE ROADS		RESOURCE ROADS
	PIPELINE		RAILWAY



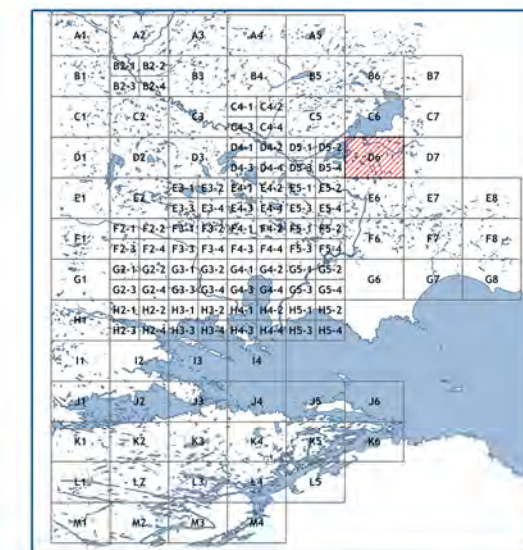
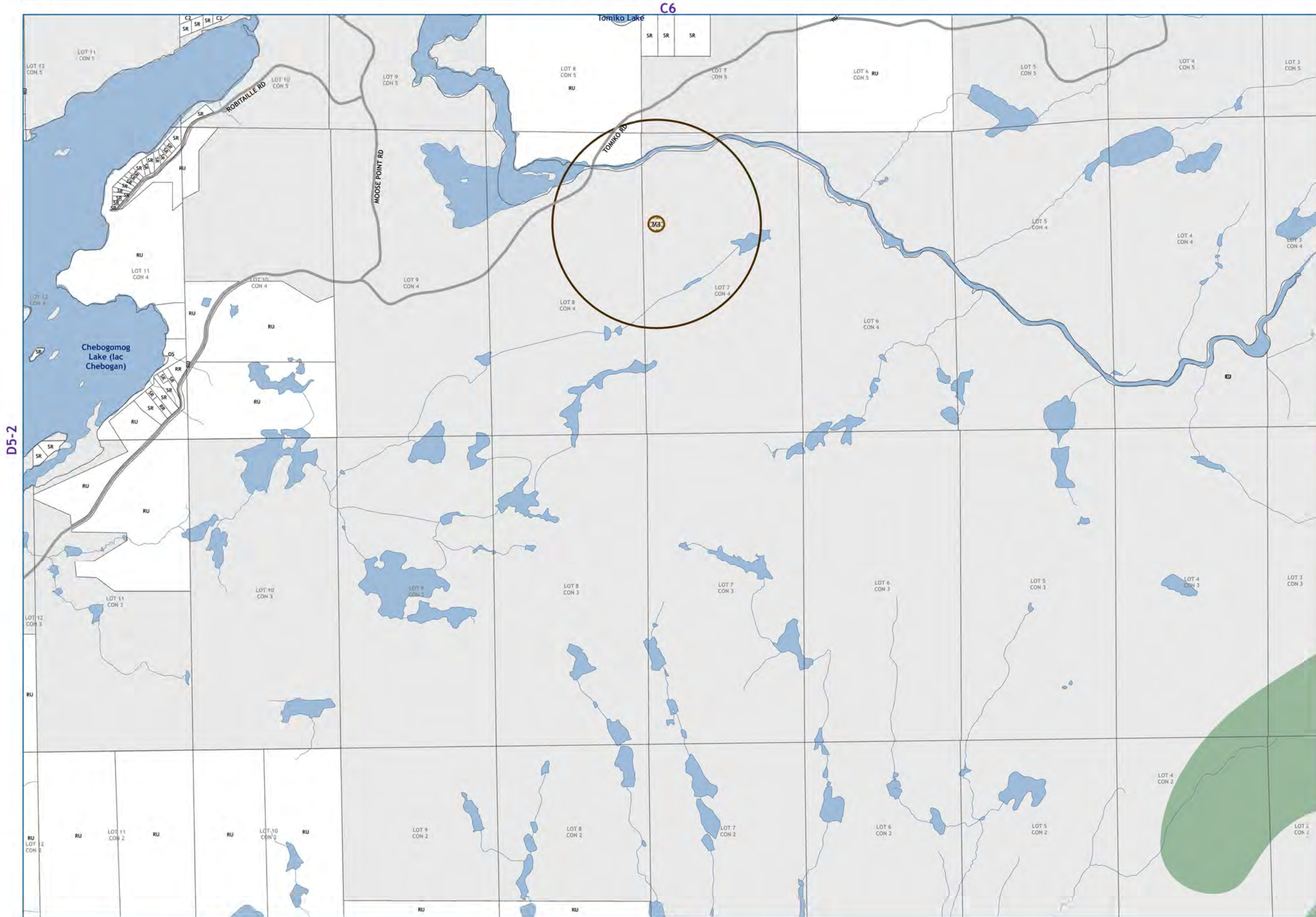
This map is provided for illustration purposes only. The information shown has been compiled from the Ministry of Natural Resources, Ontario Base Mapping, and MPAC Property Fabrics. Although every effort has been made to accurately represent the data, this map should not be used as a precise indicator of the exact locations of features, boundaries, or roads.

Base Mapping Source:  
Ministry of Natural Resources - Ontario Base Mapping  
MPAC - Municipal Property Assessment Corporation


D5-3

D6

E5-2



A1	AGRICULTURE ONE	RU	RURAL
A2	AGRICULTURE TWO		
R1	RESIDENTIAL ONE	R3	RESIDENTIAL THREE
R2	RESIDENTIAL TWO	R4	RESIDENTIAL FOUR
SR	SHORELINE RESIDENTIAL	RR	RURAL RESIDENTIAL
MHR	MOBILE HOME RESIDENTIAL		
C1	GENERAL COMMERCIAL	C5	RURAL COMMERCIAL
C2	HIGHWAY COMMERCIAL		
C3	TOURIST COMMERCIAL		
C4	NEIGHBOURHOOD COMMERCIAL		
M1	LIGHT INDUSTRIAL	M2	HEAVY INDUSTRIAL
M3	EXTRACTIVE INDUSTRIAL		
M4	WASTE DISPOSAL INDUSTRIAL		
	WASTE MANAGEMENT INFLUENCE AREA		
CF	COMMUNITY FACILITY	OS	OPEN SPACE
	SPECIAL EXCEPTIONS		
	PROVINCIAL SIGNIFICANT WETLANDS		
	HAZARD LAND OVERLAY		
	CROWN LAND		PROVINCIAL PARKS
	PROVINCIAL HIGHWAY		MUNICIPAL ROADS
	PRIVATE ROADS		RESOURCE ROADS
	PIPELINE		RAILWAY



This map is provided for illustration purposes only. The information shown has been compiled from the Ministry of Natural Resources, Ontario Base Mapping, and MPAC Property Fabrics. Although every effort has been made to accurately represent the data, this map should not be used as a precise indicator of the exact locations of features, boundaries, or roads.

Base Mapping Source:  
Ministry of Natural Resources - Ontario Base Mapping  
MPAC - Municipal Property Assessment Corporation

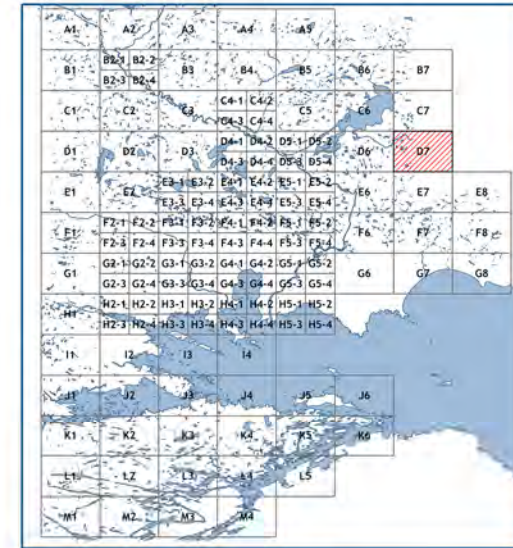
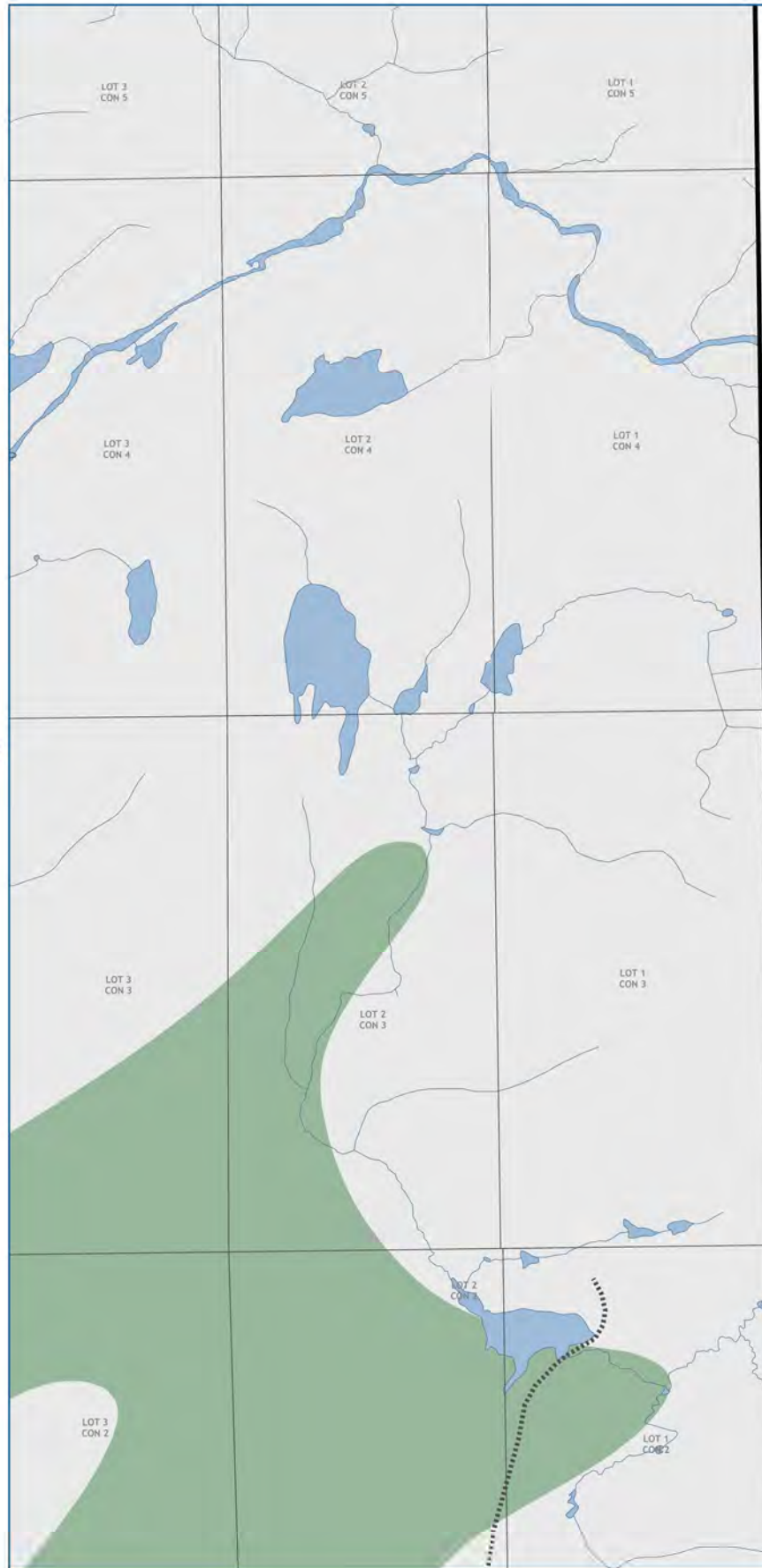
D5-2

D7


E6

C7

D6



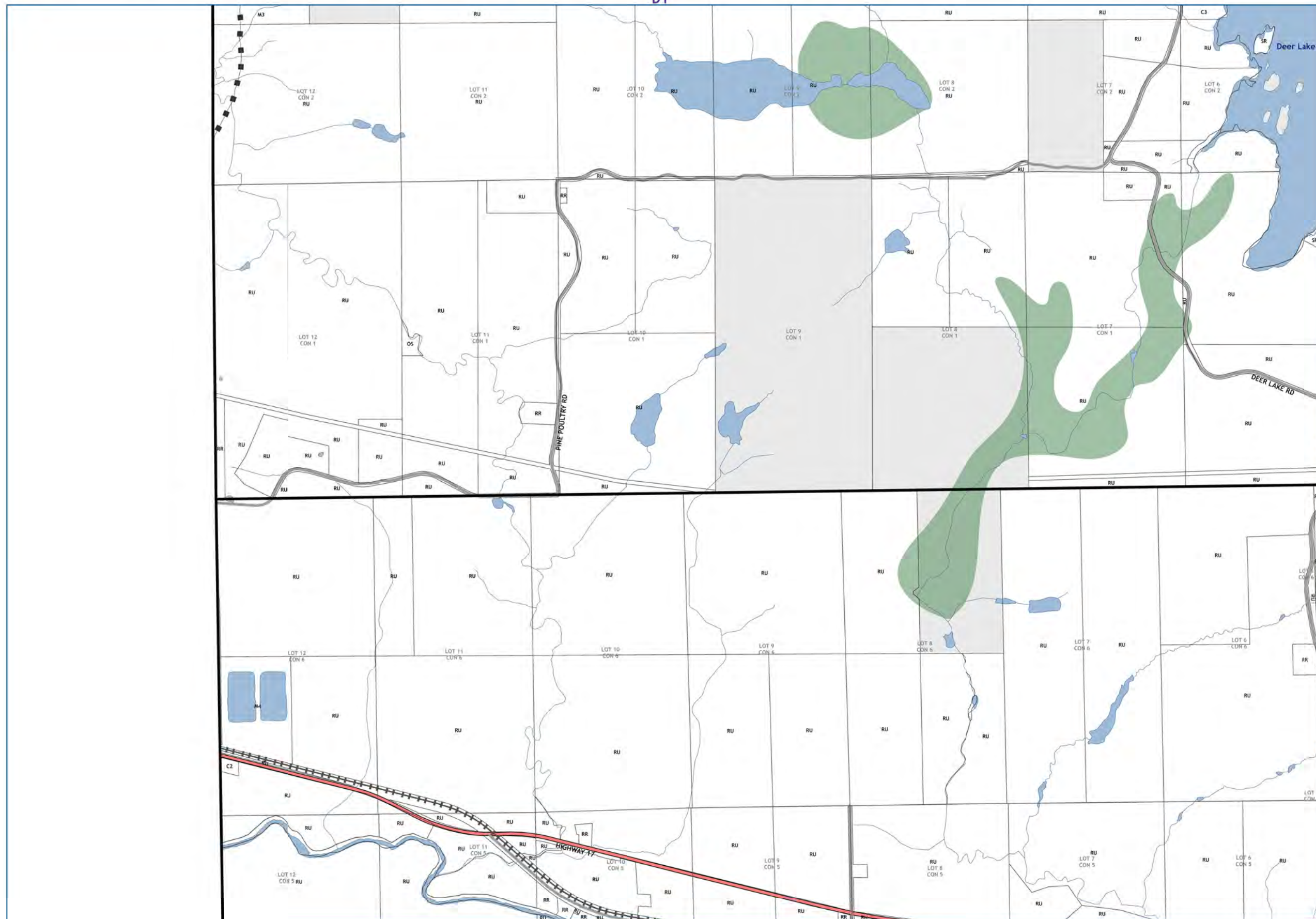
A1	AGRICULTURE ONE	RU	RURAL
A2	AGRICULTURE TWO		
R1	RESIDENTIAL ONE	R3	RESIDENTIAL THREE
R2	RESIDENTIAL TWO	R4	RESIDENTIAL FOUR
SR	SHORELINE RESIDENTIAL	RR	RURAL RESIDENTIAL
MHR	MOBILE HOME RESIDENTIAL		
C1	GENERAL COMMERCIAL	C5	RURAL COMMERCIAL
C2	HIGHWAY COMMERCIAL		
C3	TOURIST COMMERCIAL		
C4	NEIGHBOURHOOD COMMERCIAL		
M1	LIGHT INDUSTRIAL	M2	HEAVY INDUSTRIAL
M3	EXTRACTIVE INDUSTRIAL		
M4	WASTE DISPOSAL INDUSTRIAL		
	WASTE MANAGEMENT INFLUENCE AREA		
CF	COMMUNITY FACILITY	OS	OPEN SPACE
	SPECIAL EXCEPTIONS		
	PROVINCIAL SIGNIFICANT WETLANDS		
	HAZARD LAND OVERLAY		
	CROWN LAND		PROVINCIAL PARKS
	PROVINCIAL HIGHWAY		MUNICIPAL ROADS
	PRIVATE ROADS		RESOURCE ROADS
	PIPELINE		RAILWAY



This map is provided for illustration purposes only. The information shown has been compiled from the Ministry of Natural Resources, Ontario Base Mapping, and MPAC Property Fabrics. Although every effort has been made to accurately represent the data, this map should not be used as a precise indicator of the exact locations of features, boundaries, or roads.

Base Mapping Source:  
Ministry of Natural Resources - Ontario Base Mapping  
MPAC - Municipal Property Assessment Corporation

E7

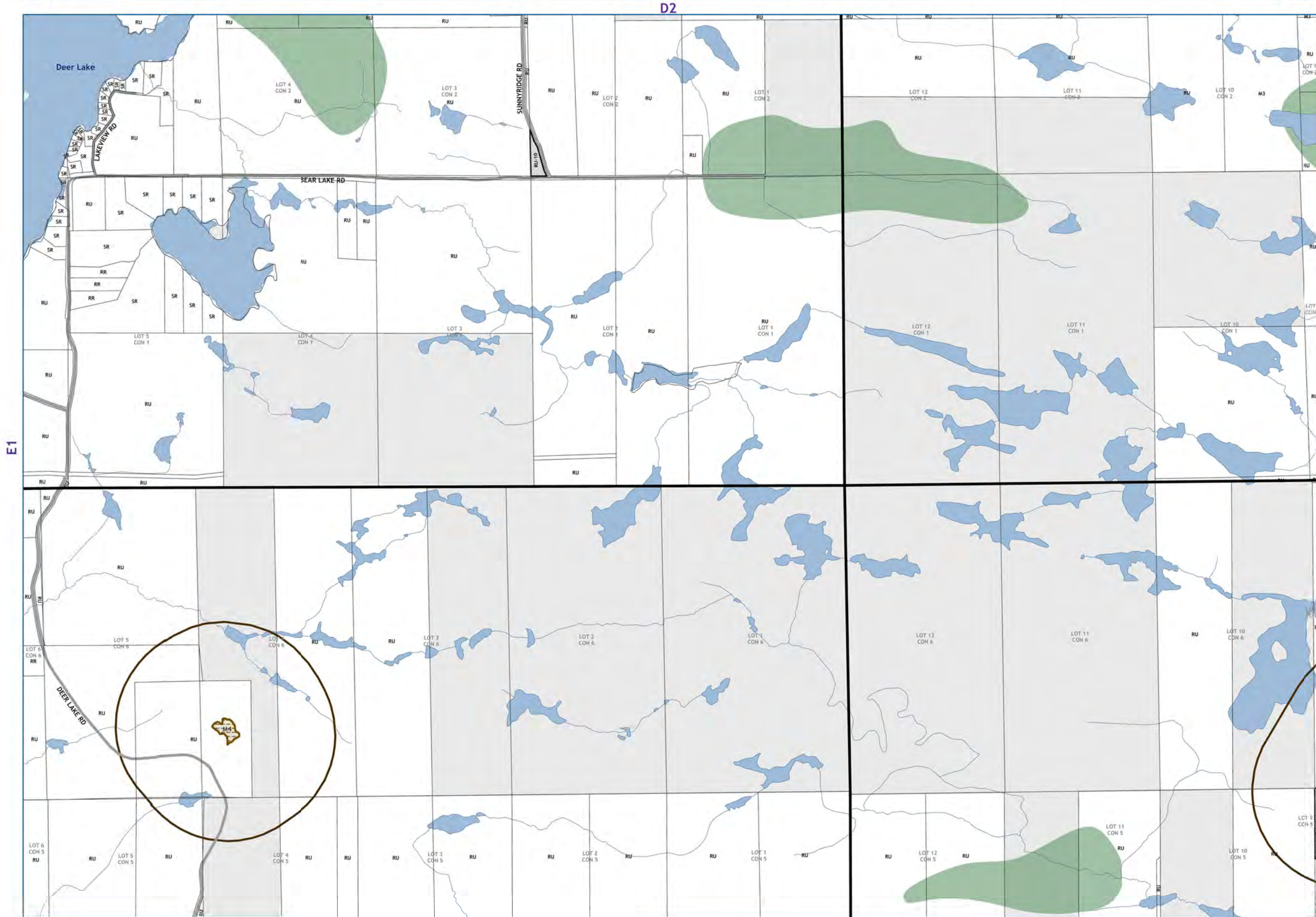


A1	AGRICULTURE ONE	RU	RURAL
A2	AGRICULTURE TWO		
R1	RESIDENTIAL ONE	R3	RESIDENTIAL THREE
R2	RESIDENTIAL TWO	R4	RESIDENTIAL FOUR
SR	SHORELINE RESIDENTIAL	RR	RURAL RESIDENTIAL
MHR	MOBILE HOME RESIDENTIAL		
C1	GENERAL COMMERCIAL	C5	RURAL COMMERCIAL
C2	HIGHWAY COMMERCIAL		
C3	TOURIST COMMERCIAL		
C4	NEIGHBOURHOOD COMMERCIAL		
M1	LIGHT INDUSTRIAL	M2	HEAVY INDUSTRIAL
M3	EXTRACTIVE INDUSTRIAL		
M4	WASTE DISPOSAL INDUSTRIAL		
	WASTE MANAGEMENT INFLUENCE AREA		
CF	COMMUNITY FACILITY	OS	OPEN SPACE
	SPECIAL EXCEPTIONS		
	PROVINCIAL SIGNIFICANT WETLANDS		
	HAZARD LAND OVERLAY		
	CROWN LAND		PROVINCIAL PARKS
	PROVINCIAL HIGHWAY		MUNICIPAL ROADS
	PRIVATE ROADS		RESOURCE ROADS
	PIPELINE		RAILWAY




This map is provided for illustration purposes only. The information shown has been compiled from the Ministry of Natural Resources, Ontario Base Mapping, and MPAC Property Fabrics. Although every effort has been made to accurately represent the data, this map should not be used as a precise indicator of the exact locations of features, boundaries, or roads.

Base Mapping Source:  
Ministry of Natural Resources - Ontario Base Mapping  
MPAC - Municipal Property Assessment Corporation

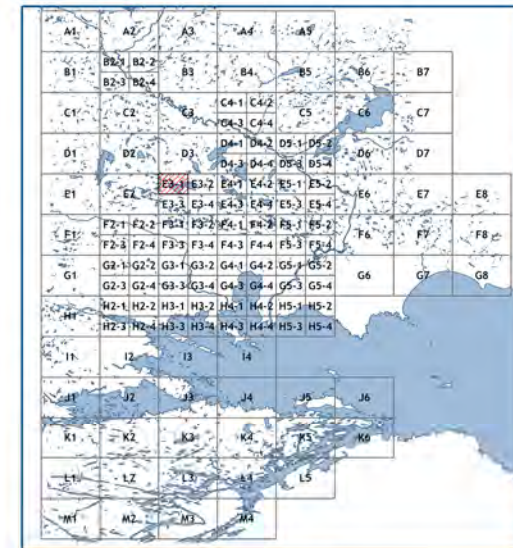
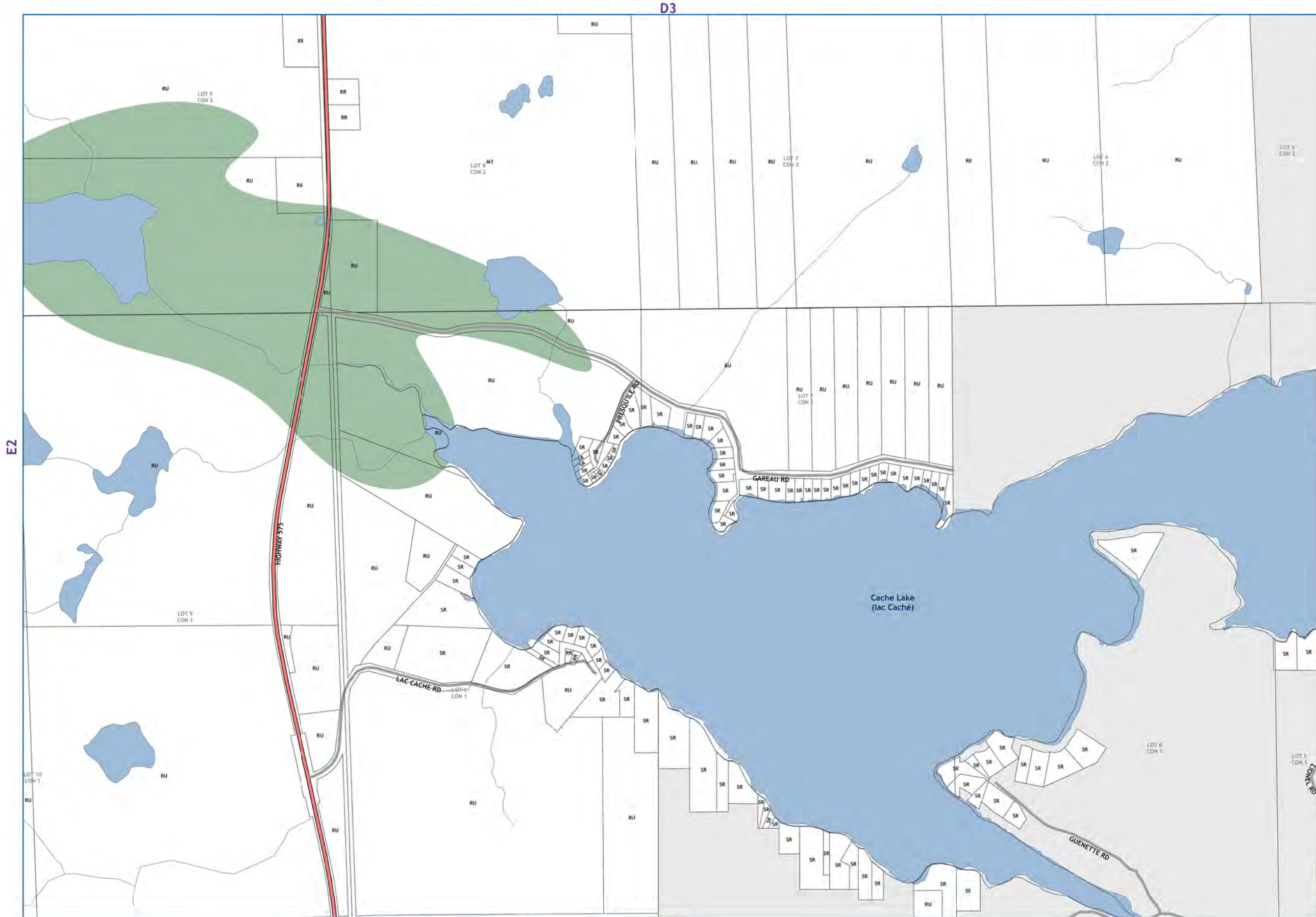


A1	AGRICULTURE ONE	RU	RURAL
A2	AGRICULTURE TWO		
R1	RESIDENTIAL ONE	R3	RESIDENTIAL THREE
R2	RESIDENTIAL TWO	R4	RESIDENTIAL FOUR
SR	SHORELINE RESIDENTIAL	RR	RURAL RESIDENTIAL
MHR	MOBILE HOME RESIDENTIAL		
C1	GENERAL COMMERCIAL	C5	RURAL COMMERCIAL
C2	HIGHWAY COMMERCIAL		
C3	TOURIST COMMERCIAL		
C4	NEIGHBOURHOOD COMMERCIAL		
M1	LIGHT INDUSTRIAL	M2	HEAVY INDUSTRIAL
M3	EXTRACTIVE INDUSTRIAL		
M4	WASTE DISPOSAL INDUSTRIAL		
	WASTE MANAGEMENT INFLUENCE AREA		
CF	COMMUNITY FACILITY	OS	OPEN SPACE
	SPECIAL EXCEPTIONS		
	PROVINCIAL SIGNIFICANT WETLANDS		
	HAZARD LAND OVERLAY		
	CROWN LAND		PROVINCIAL PARKS
	PROVINCIAL HIGHWAY		MUNICIPAL ROADS
	PRIVATE ROADS		RESOURCE ROADS
	PIPELINE		RAILWAY



This map is provided for illustration purposes only. The information shown has been compiled from the Ministry of Natural Resources, Ontario Base Mapping, and MPAC Property Fabrics. Although every effort has been made to accurately represent the data, this map should not be used as a precise indicator of the exact locations of features, boundaries, or roads.

Base Mapping Source:  
Ministry of Natural Resources - Ontario Base Mapping  
MPAC - Municipal Property Assessment Corporation



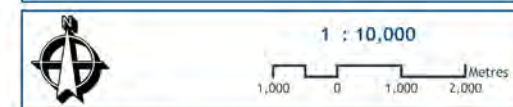
A1	AGRICULTURE ONE	RU	RURAL
A2	AGRICULTURE TWO		
R1	RESIDENTIAL ONE	R3	RESIDENTIAL THREE
R2	RESIDENTIAL TWO	R4	RESIDENTIAL FOUR
SR	SHORELINE RESIDENTIAL	RR	RURAL RESIDENTIAL
MHR	MOBILE HOME RESIDENTIAL		

C1	GENERAL COMMERCIAL	C5	RURAL COMMERCIAL
C2	HIGHWAY COMMERCIAL		
C3	TOURIST COMMERCIAL		
C4	NEIGHBOURHOOD COMMERCIAL		

M1	LIGHT INDUSTRIAL	M2	HEAVY INDUSTRIAL
M3	EXTRACTIVE INDUSTRIAL		
M4	WASTE DISPOSAL INDUSTRIAL		
	WASTE MANAGEMENT INFLUENCE AREA		

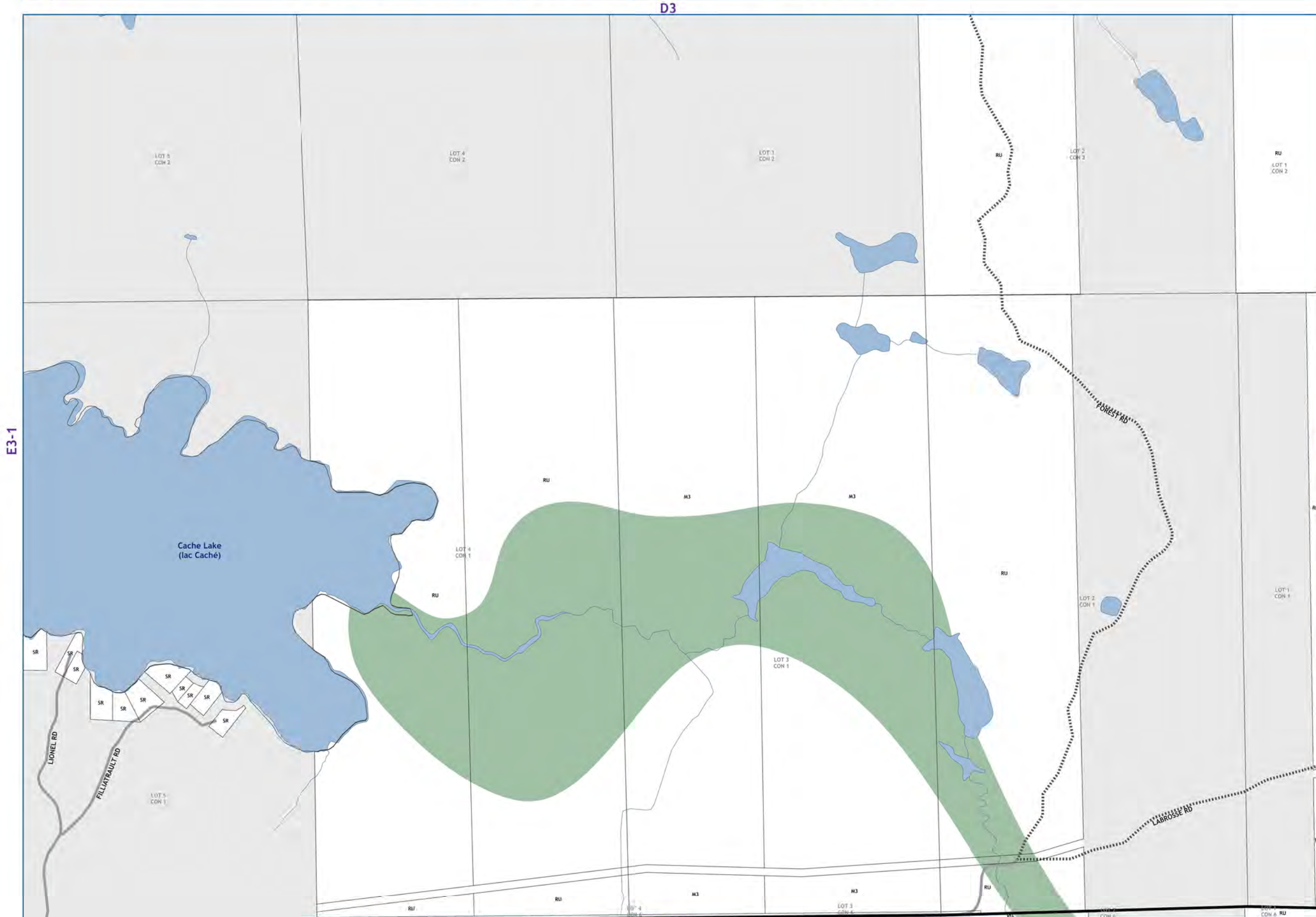
CF	COMMUNITY FACILITY	OS	OPEN SPACE
	SPECIAL EXCEPTIONS		
	PROVINCIAL SIGNIFICANT WETLANDS		
	HAZARD LAND OVERLAY		

	CROWN LAND		PROVINCIAL PARKS
	PROVINCIAL HIGHWAY		MUNICIPAL ROADS
	PRIVATE ROADS		RESOURCE ROADS
	PIPELINE		RAILWAY




This map is provided for illustration purposes only. The information shown has been compiled from the Ministry of Natural Resources, Ontario Base Mapping, and MPAC Property Fabrics. Although every effort has been made to accurately represent the data, this map should not be used as a precise indicator of the exact locations of features, boundaries, or roads.

Base Mapping Source:  
Ministry of Natural Resources - Ontario Base Mapping  
MPAC - Municipal Property Assessment Corporation

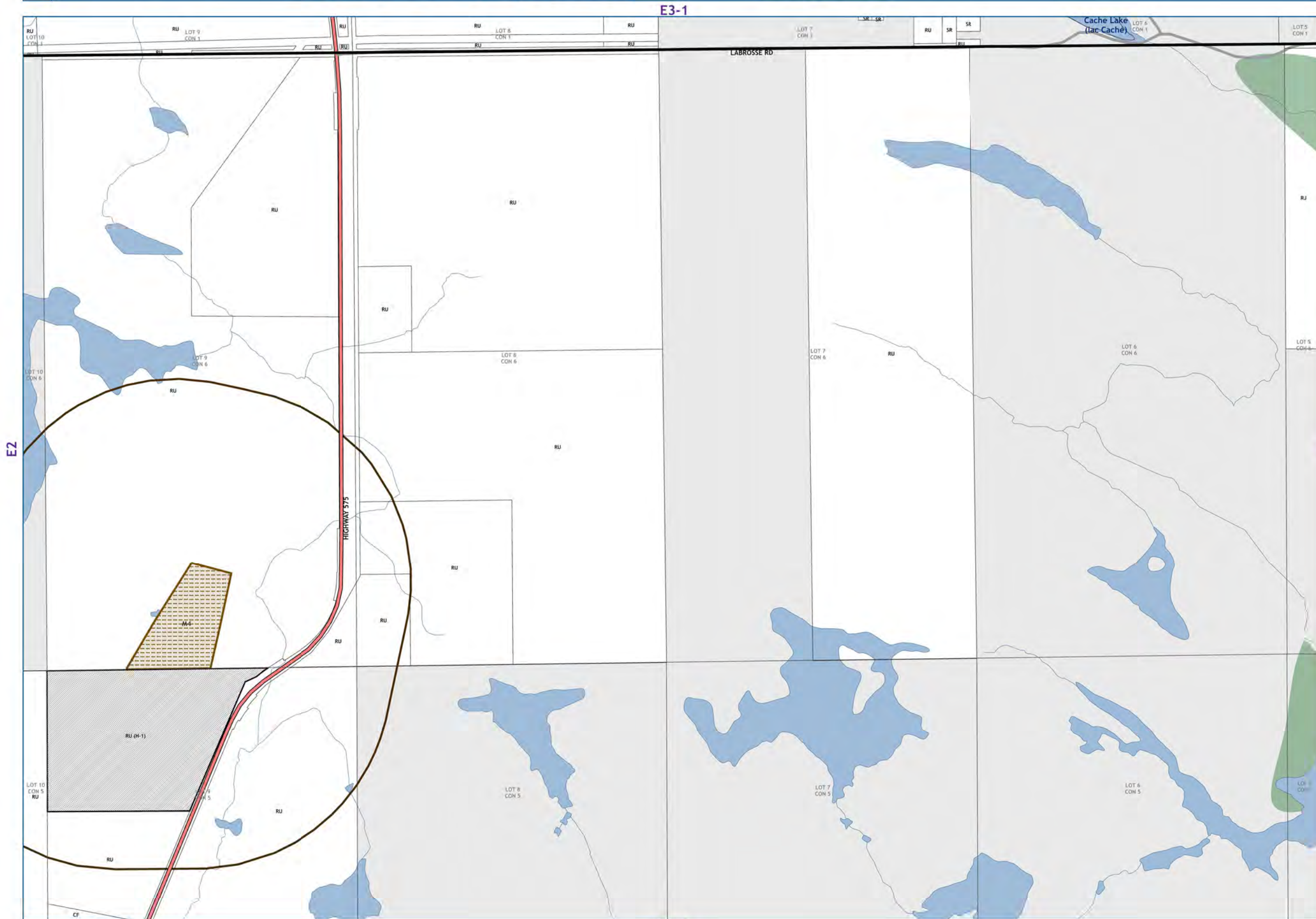


A1	AGRICULTURE ONE	RU	RURAL
A2	AGRICULTURE TWO		
R1	RESIDENTIAL ONE	R3	RESIDENTIAL THREE
R2	RESIDENTIAL TWO	R4	RESIDENTIAL FOUR
SR	SHORELINE RESIDENTIAL	RR	RURAL RESIDENTIAL
MHR	MOBILE HOME RESIDENTIAL		
C1	GENERAL COMMERCIAL	C5	RURAL COMMERCIAL
C2	HIGHWAY COMMERCIAL		
C3	TOURIST COMMERCIAL		
C4	NEIGHBOURHOOD COMMERCIAL		
M1	LIGHT INDUSTRIAL	M2	HEAVY INDUSTRIAL
M3	EXTRACTIVE INDUSTRIAL		
M4	WASTE DISPOSAL INDUSTRIAL		
	WASTE MANAGEMENT INFLUENCE AREA		
CF	COMMUNITY FACILITY	OS	OPEN SPACE
	SPECIAL EXCEPTIONS		
	PROVINCIAL SIGNIFICANT WETLANDS		
	HAZARD LAND OVERLAY		
	CROWN LAND		PROVINCIAL PARKS
	PROVINCIAL HIGHWAY		MUNICIPAL ROADS
	PRIVATE ROADS		RESOURCE ROADS
	PIPELINE		RAILWAY




This map is provided for illustration purposes only. The information shown has been compiled from the Ministry of Natural Resources, Ontario Base Mapping, and MPAC Property Fabrics. Although every effort has been made to accurately represent the data, this map should not be used as a precise indicator of the exact locations of features, boundaries, or roads.

Base Mapping Source:  
Ministry of Natural Resources - Ontario Base Mapping  
MPAC - Municipal Property Assessment Corporation



A1	AGRICULTURE ONE	RU	RURAL
A2	AGRICULTURE TWO		
R1	RESIDENTIAL ONE	R3	RESIDENTIAL THREE
R2	RESIDENTIAL TWO	R4	RESIDENTIAL FOUR
SR	SHORELINE RESIDENTIAL	RR	RURAL RESIDENTIAL
MHR	MOBILE HOME RESIDENTIAL		
C1	GENERAL COMMERCIAL	C5	RURAL COMMERCIAL
C2	HIGHWAY COMMERCIAL		
C3	TOURIST COMMERCIAL		
C4	NEIGHBOURHOOD COMMERCIAL		
M1	LIGHT INDUSTRIAL	M2	HEAVY INDUSTRIAL
M3	EXTRACTIVE INDUSTRIAL		
M4	WASTE DISPOSAL INDUSTRIAL		
	WASTE MANAGEMENT INFLUENCE AREA		
CF	COMMUNITY FACILITY	OS	OPEN SPACE
	SPECIAL EXCEPTIONS		
	PROVINCIAL SIGNIFICANT WETLANDS		
	HAZARD LAND OVERLAY		
	CROWN LAND		PROVINCIAL PARKS
	PROVINCIAL HIGHWAY		MUNICIPAL ROADS
	PRIVATE ROADS		RESOURCE ROADS
	PIPELINE		RAILWAY



This map is provided for illustration purposes only. The information shown has been compiled from the Ministry of Natural Resources, Ontario Base Mapping, and MPAC Property Fabrics. Although every effort has been made to accurately represent the data, this map should not be used as a precise indicator of the exact locations of features, boundaries, or roads.

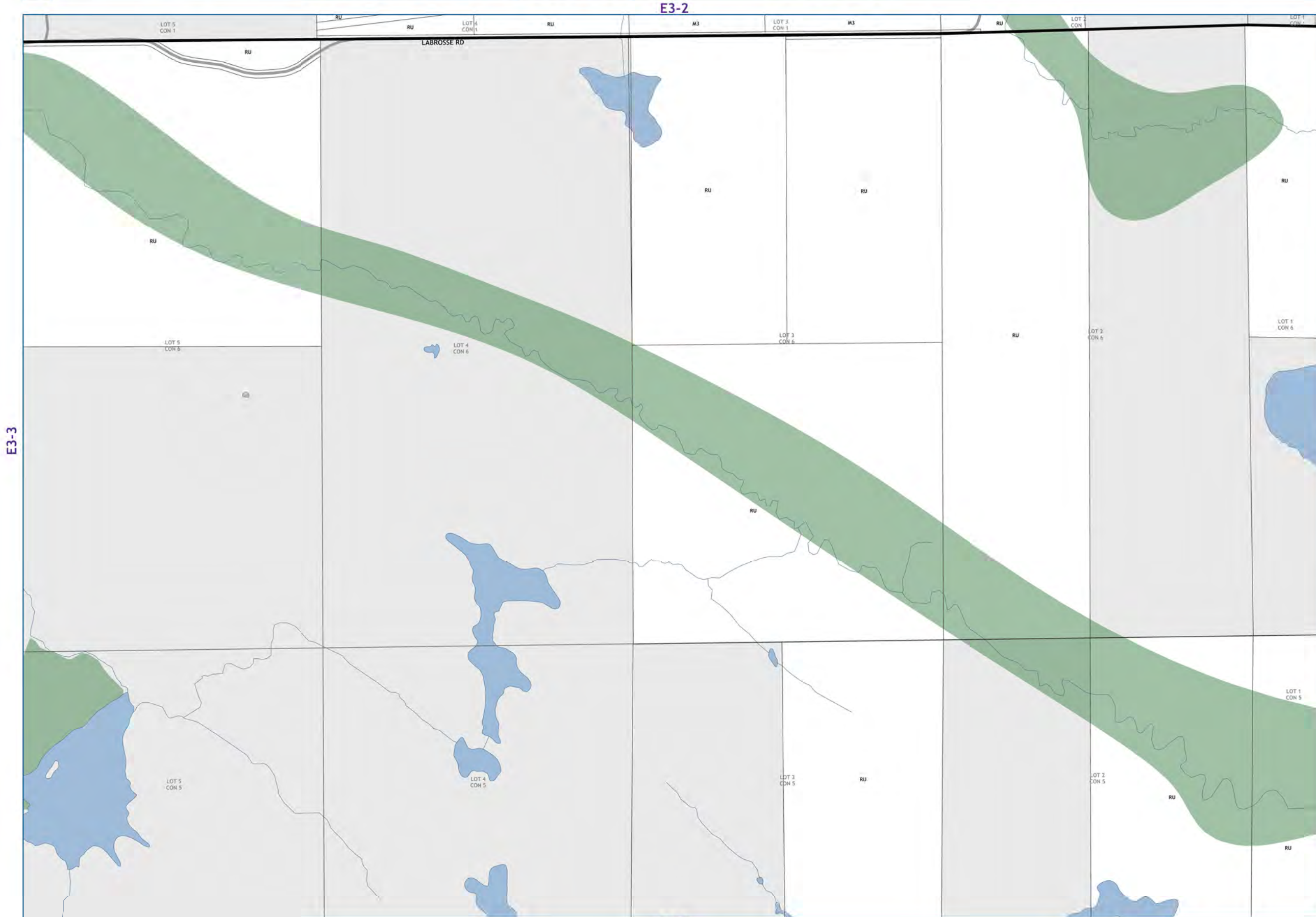
Base Mapping Source:  
Ministry of Natural Resources - Ontario Base Mapping  
MPAC - Municipal Property Assessment Corporation

E2


E3-1

E3-4

F3-1

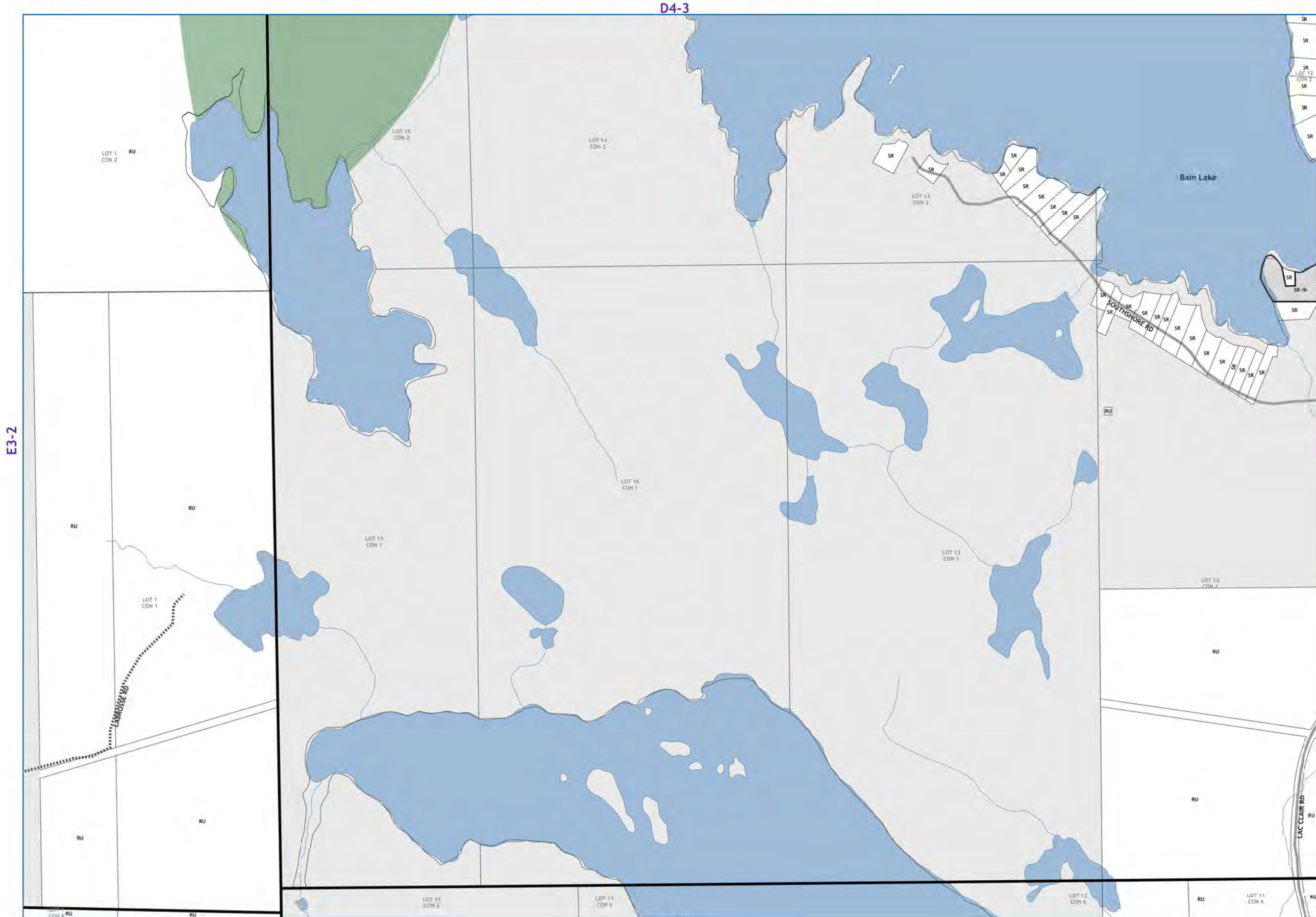


A1	AGRICULTURE ONE	RU	RURAL
A2	AGRICULTURE TWO		
R1	RESIDENTIAL ONE	R3	RESIDENTIAL THREE
R2	RESIDENTIAL TWO	R4	RESIDENTIAL FOUR
SR	SHORELINE RESIDENTIAL	RR	RURAL RESIDENTIAL
MHR	MOBILE HOME RESIDENTIAL		
C1	GENERAL COMMERCIAL	C5	RURAL COMMERCIAL
C2	HIGHWAY COMMERCIAL		
C3	TOURIST COMMERCIAL		
C4	NEIGHBOURHOOD COMMERCIAL		
M1	LIGHT INDUSTRIAL	M2	HEAVY INDUSTRIAL
M3	EXTRACTIVE INDUSTRIAL		
M4	WASTE DISPOSAL INDUSTRIAL		
	WASTE MANAGEMENT INFLUENCE AREA		
CF	COMMUNITY FACILITY	OS	OPEN SPACE
	SPECIAL EXCEPTIONS		
	PROVINCIAL SIGNIFICANT WETLANDS		
	HAZARD LAND OVERLAY		
	CROWN LAND		PROVINCIAL PARKS
	PROVINCIAL HIGHWAY		MUNICIPAL ROADS
	PRIVATE ROADS		RESOURCE ROADS
	PIPELINE		RAILWAY




This map is provided for illustration purposes only. The information shown has been compiled from the Ministry of Natural Resources, Ontario Base Mapping, and MPAC Property Fabrics. Although every effort has been made to accurately represent the data, this map should not be used as a precise indicator of the exact locations of features, boundaries, or roads.

Base Mapping Source:  
Ministry of Natural Resources - Ontario Base Mapping  
MPAC - Municipal Property Assessment Corporation

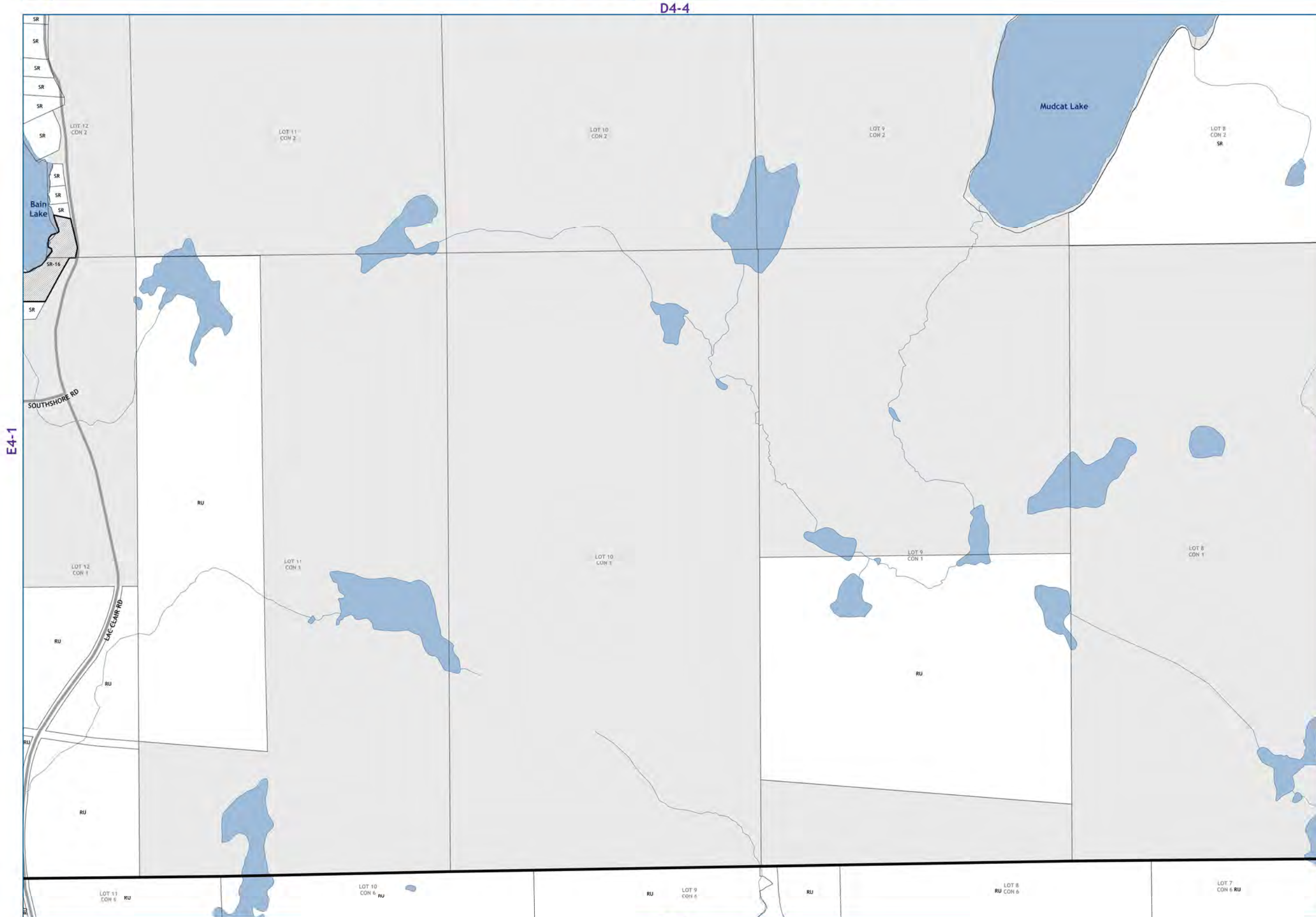


A1	AGRICULTURE ONE	RU	RURAL
A2	AGRICULTURE TWO		
R1	RESIDENTIAL ONE	R3	RESIDENTIAL THREE
R2	RESIDENTIAL TWO	R4	RESIDENTIAL FOUR
SR	SHORELINE RESIDENTIAL	RR	RURAL RESIDENTIAL
MHR	MOBILE HOME RESIDENTIAL		
C1	GENERAL COMMERCIAL	C5	RURAL COMMERCIAL
C2	HIGHWAY COMMERCIAL		
C3	TOURIST COMMERCIAL		
C4	NEIGHBOURHOOD COMMERCIAL		
M1	LIGHT INDUSTRIAL	M2	HEAVY INDUSTRIAL
M3	EXTRACTIVE INDUSTRIAL		
M4	WASTE DISPOSAL INDUSTRIAL		
	WASTE MANAGEMENT INFLUENCE AREA		
CF	COMMUNITY FACILITY	OS	OPEN SPACE
	SPECIAL EXCEPTIONS		
	PROVINCIAL SIGNIFICANT WETLANDS		
	HAZARD LAND OVERLAY		
	CROWN LAND		PROVINCIAL PARKS
	PROVINCIAL HIGHWAY		MUNICIPAL ROADS
	PRIVATE ROADS		RESOURCE ROADS
	PIPELINE		RAILWAY




This map is provided for illustration purposes only. The information shown has been compiled from the Ministry of Natural Resources, Ontario Base Mapping, and MPAC Property Fabrics. Although every effort has been made to accurately represent the data, this map should not be used as a precise indicator of the exact locations of features, boundaries, or roads.

Base Mapping Source:  
Ministry of Natural Resources - Ontario Base Mapping  
MPAC - Municipal Property Assessment Corporation



A1	AGRICULTURE ONE	RU	RURAL
A2	AGRICULTURE TWO		
R1	RESIDENTIAL ONE	R3	RESIDENTIAL THREE
R2	RESIDENTIAL TWO	R4	RESIDENTIAL FOUR
SR	SHORELINE RESIDENTIAL	RR	RURAL RESIDENTIAL
MHR	MOBILE HOME RESIDENTIAL		
C1	GENERAL COMMERCIAL	C5	RURAL COMMERCIAL
C2	HIGHWAY COMMERCIAL		
C3	TOURIST COMMERCIAL		
C4	NEIGHBOURHOOD COMMERCIAL		
M1	LIGHT INDUSTRIAL	M2	HEAVY INDUSTRIAL
M3	EXTRACTIVE INDUSTRIAL		
M4	WASTE DISPOSAL INDUSTRIAL		
	WASTE MANAGEMENT INFLUENCE AREA		
CF	COMMUNITY FACILITY	OS	OPEN SPACE
	SPECIAL EXCEPTIONS		
	PROVINCIAL SIGNIFICANT WETLANDS		
	HAZARD LAND OVERLAY		
	CROWN LAND		PROVINCIAL PARKS
	PROVINCIAL HIGHWAY		MUNICIPAL ROADS
	PRIVATE ROADS		RESOURCE ROADS
	PIPELINE		RAILWAY

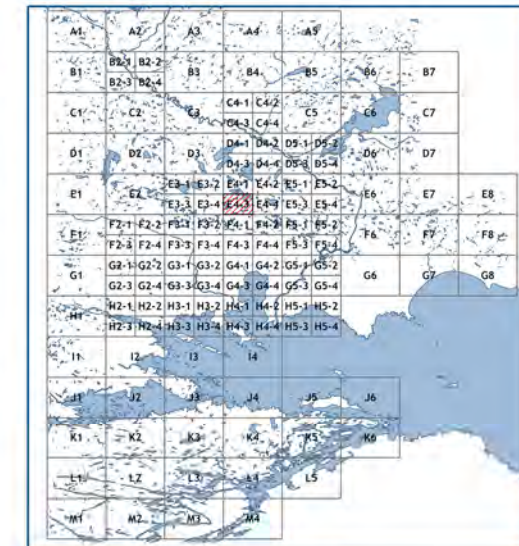
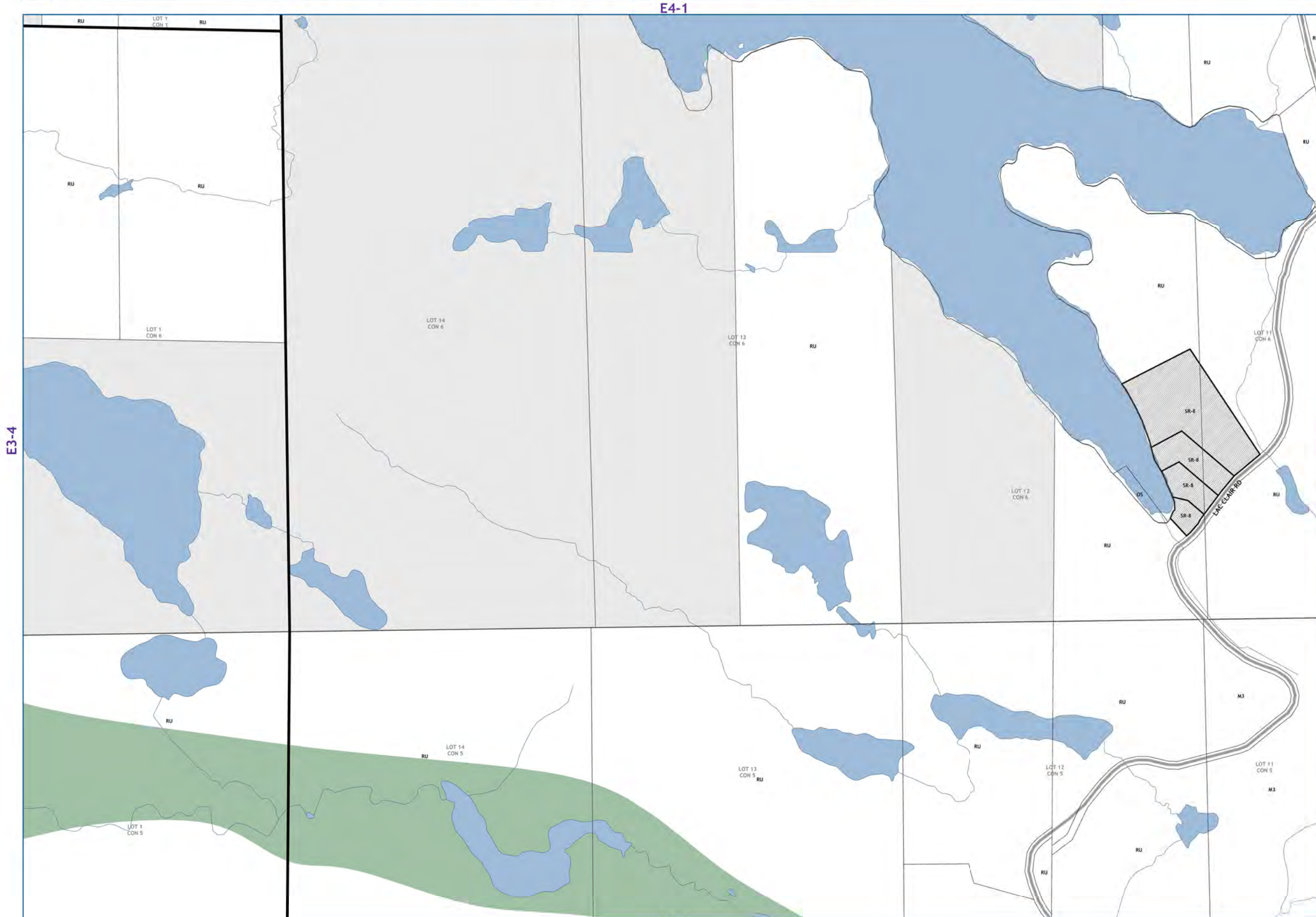


This map is provided for illustration purposes only. The information shown has been compiled from the Ministry of Natural Resources, Ontario Base Mapping, and MPAC Property Fabrics. Although every effort has been made to accurately represent the data, this map should not be used as a precise indicator of the exact locations of features, boundaries, or roads.


Base Mapping Source:  
Ministry of Natural Resources - Ontario Base Mapping  
MPAC - Municipal Property Assessment Corporation

E4-1

E5-1

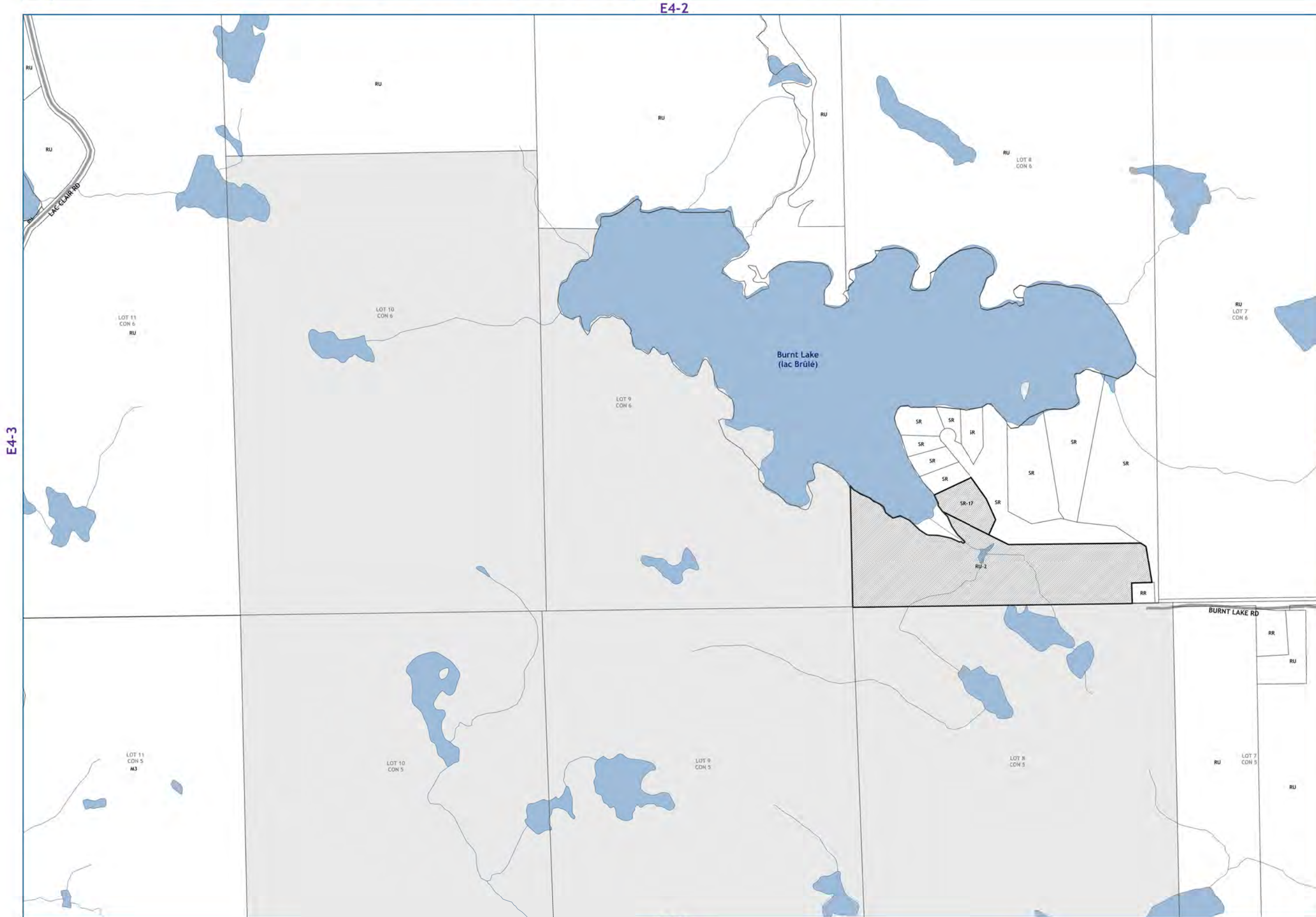


A1	AGRICULTURE ONE	RU	RURAL
A2	AGRICULTURE TWO		
R1	RESIDENTIAL ONE	R3	RESIDENTIAL THREE
R2	RESIDENTIAL TWO	R4	RESIDENTIAL FOUR
SR	SHORELINE RESIDENTIAL	RR	RURAL RESIDENTIAL
MHR	MOBILE HOME RESIDENTIAL		
C1	GENERAL COMMERCIAL	C5	RURAL COMMERCIAL
C2	HIGHWAY COMMERCIAL		
C3	TOURIST COMMERCIAL		
C4	NEIGHBOURHOOD COMMERCIAL		
M1	LIGHT INDUSTRIAL	M2	HEAVY INDUSTRIAL
M3	EXTRACTIVE INDUSTRIAL		
M4	WASTE DISPOSAL INDUSTRIAL		
	WASTE MANAGEMENT INFLUENCE AREA		
CF	COMMUNITY FACILITY	OS	OPEN SPACE
	SPECIAL EXCEPTIONS		
	PROVINCIAL SIGNIFICANT WETLANDS		
	HAZARD LAND OVERLAY		
	CROWN LAND		PROVINCIAL PARKS
	PROVINCIAL HIGHWAY		MUNICIPAL ROADS
	PRIVATE ROADS		RESOURCE ROADS
	PIPELINE		RAILWAY




This map is provided for illustration purposes only. The information shown has been compiled from the Ministry of Natural Resources, Ontario Base Mapping, and MPAC Property Fabrics. Although every effort has been made to accurately represent the data, this map should not be used as a precise indicator of the exact locations of features, boundaries, or roads.

Base Mapping Source:  
Ministry of Natural Resources - Ontario Base Mapping  
MPAC - Municipal Property Assessment Corporation

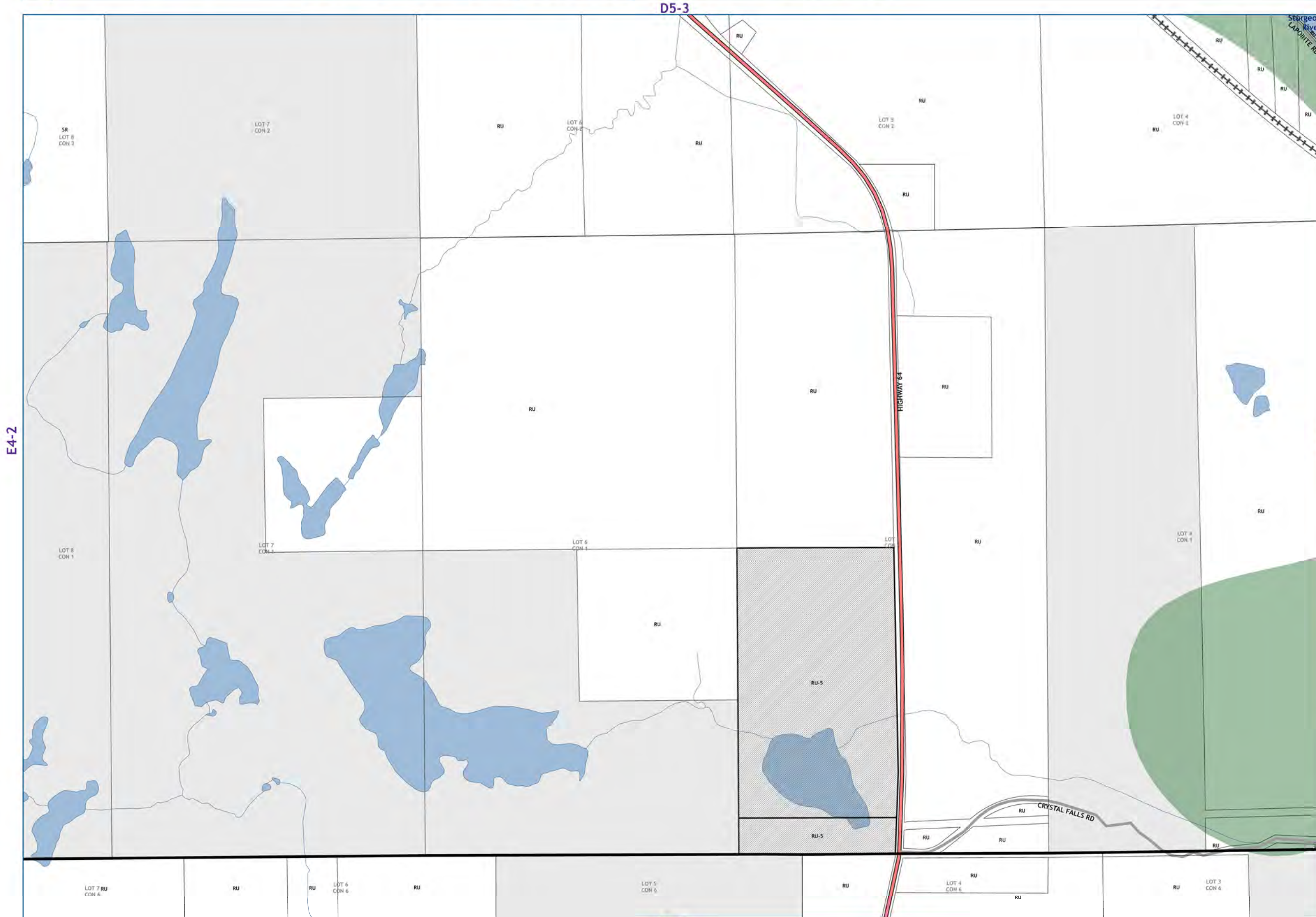


A1	AGRICULTURE ONE	RU	RURAL
A2	AGRICULTURE TWO		
R1	RESIDENTIAL ONE	R3	RESIDENTIAL THREE
R2	RESIDENTIAL TWO	R4	RESIDENTIAL FOUR
SR	SHORELINE RESIDENTIAL	RR	RURAL RESIDENTIAL
MHR	MOBILE HOME RESIDENTIAL		
C1	GENERAL COMMERCIAL	C5	RURAL COMMERCIAL
C2	HIGHWAY COMMERCIAL		
C3	TOURIST COMMERCIAL		
C4	NEIGHBOURHOOD COMMERCIAL		
M1	LIGHT INDUSTRIAL	M2	HEAVY INDUSTRIAL
M3	EXTRACTIVE INDUSTRIAL		
M4	WASTE DISPOSAL INDUSTRIAL		
	WASTE MANAGEMENT INFLUENCE AREA		
CF	COMMUNITY FACILITY	OS	OPEN SPACE
	SPECIAL EXCEPTIONS		
	PROVINCIALY SIGNIFICANT WETLANDS		
	HAZARD LAND OVERLAY		
	CROWN LAND		PROVINCIAL PARKS
	PROVINCIAL HIGHWAY		MUNICIPAL ROADS
	PRIVATE ROADS		RESOURCE ROADS
	PIPELINE		RAILWAY



This map is provided for illustration purposes only. The information shown has been compiled from the Ministry of Natural Resources, Ontario Base Mapping, and MPAC Property Fabrics. Although every effort has been made to accurately represent the data, this map should not be used as a precise indicator of the exact locations of features, boundaries, or roads.

Base Mapping Source:  
Ministry of Natural Resources - Ontario Base Mapping  
MPAC - Municipal Property Assessment Corporation



A1	AGRICULTURE ONE	RU	RURAL
A2	AGRICULTURE TWO		
R1	RESIDENTIAL ONE	R3	RESIDENTIAL THREE
R2	RESIDENTIAL TWO	R4	RESIDENTIAL FOUR
SR	SHORELINE RESIDENTIAL	RR	RURAL RESIDENTIAL
MHR	MOBILE HOME RESIDENTIAL		
C1	GENERAL COMMERCIAL	C5	RURAL COMMERCIAL
C2	HIGHWAY COMMERCIAL		
C3	TOURIST COMMERCIAL		
C4	NEIGHBOURHOOD COMMERCIAL		
M1	LIGHT INDUSTRIAL	M2	HEAVY INDUSTRIAL
M3	EXTRACTIVE INDUSTRIAL		
M4	WASTE DISPOSAL INDUSTRIAL		
	WASTE MANAGEMENT INFLUENCE AREA		
CF	COMMUNITY FACILITY	OS	OPEN SPACE
	SPECIAL EXCEPTIONS		
	PROVINCIAL SIGNIFICANT WETLANDS		
	HAZARD LAND OVERLAY		
	CROWN LAND		PROVINCIAL PARKS
	PROVINCIAL HIGHWAY		MUNICIPAL ROADS
	PRIVATE ROADS		RESOURCE ROADS
	PIPELINE		RAILWAY



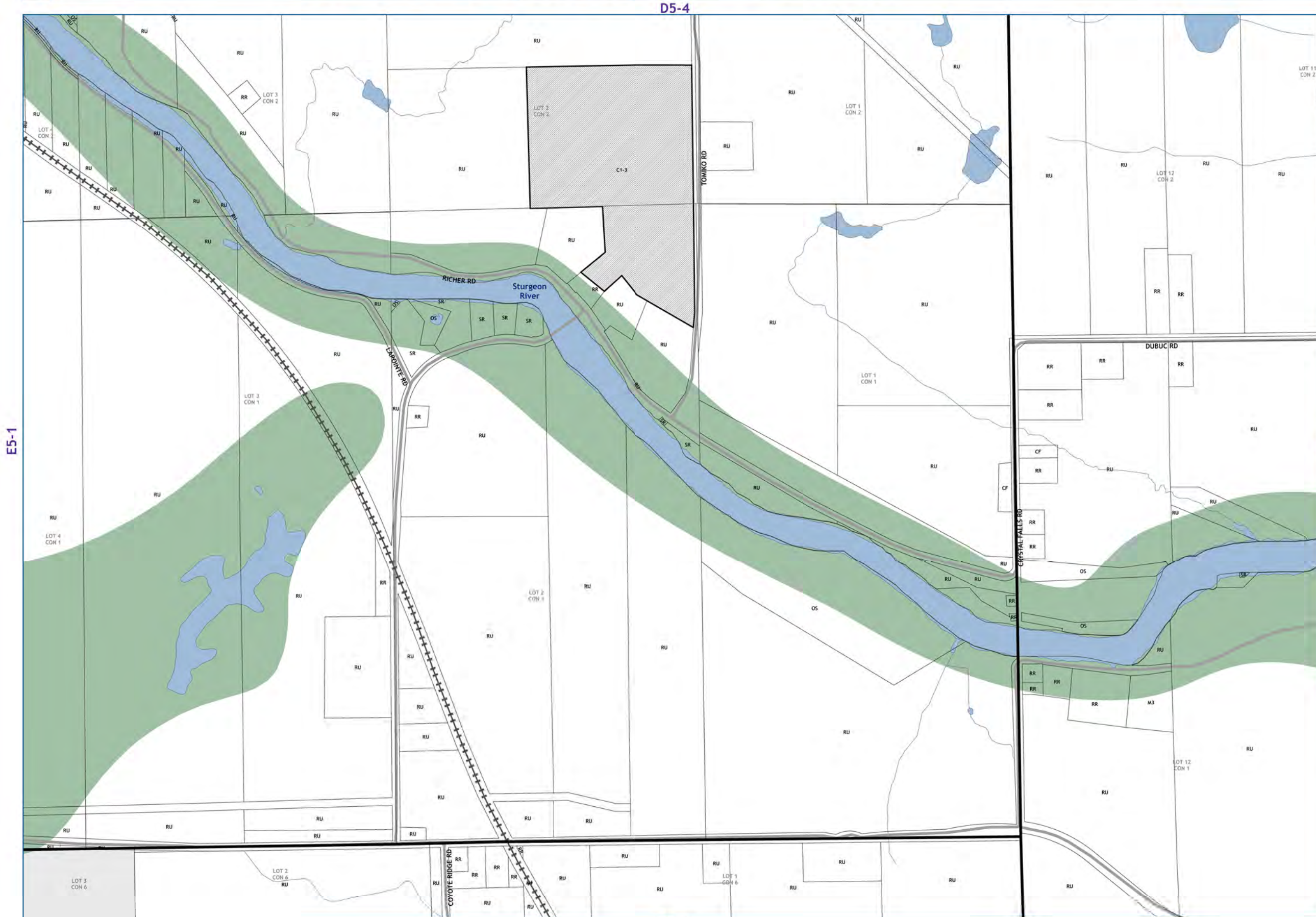
This map is provided for illustration purposes only. The information shown has been compiled from the Ministry of Natural Resources, Ontario Base Mapping, and MPAC Property Fabrics. Although every effort has been made to accurately represent the data, this map should not be used as a precise indicator of the exact locations of features, boundaries, or roads.

Base Mapping Source:  
Ministry of Natural Resources - Ontario Base Mapping  
MPAC - Municipal Property Assessment Corporation

E4-2

E5-2

E5-3



A1	AGRICULTURE ONE	RU	RURAL
A2	AGRICULTURE TWO		
R1	RESIDENTIAL ONE	R3	RESIDENTIAL THREE
R2	RESIDENTIAL TWO	R4	RESIDENTIAL FOUR
SR	SHORELINE RESIDENTIAL	RR	RURAL RESIDENTIAL
MHR	MOBILE HOME RESIDENTIAL		
C1	GENERAL COMMERCIAL	C5	RURAL COMMERCIAL
C2	HIGHWAY COMMERCIAL		
C3	TOURIST COMMERCIAL		
C4	NEIGHBOURHOOD COMMERCIAL		
M1	LIGHT INDUSTRIAL	M2	HEAVY INDUSTRIAL
M3	EXTRACTIVE INDUSTRIAL		
M4	WASTE DISPOSAL INDUSTRIAL		
	WASTE MANAGEMENT INFLUENCE AREA		
CF	COMMUNITY FACILITY	OS	OPEN SPACE
	SPECIAL EXCEPTIONS		
	PROVINCIAL SIGNIFICANT WETLANDS		
	HAZARD LAND OVERLAY		
	CROWN LAND		PROVINCIAL PARKS
	PROVINCIAL HIGHWAY		MUNICIPAL ROADS
	PRIVATE ROADS		RESOURCE ROADS
	PIPELINE		RAILWAY



This map is provided for illustration purposes only. The information shown has been compiled from the Ministry of Natural Resources, Ontario Base Mapping, and MPAC Property Fabrics. Although every effort has been made to accurately represent the data, this map should not be used as a precise indicator of the exact locations of features, boundaries, or roads.

Base Mapping Source:  
Ministry of Natural Resources - Ontario Base Mapping  
MPAC - Municipal Property Assessment Corporation

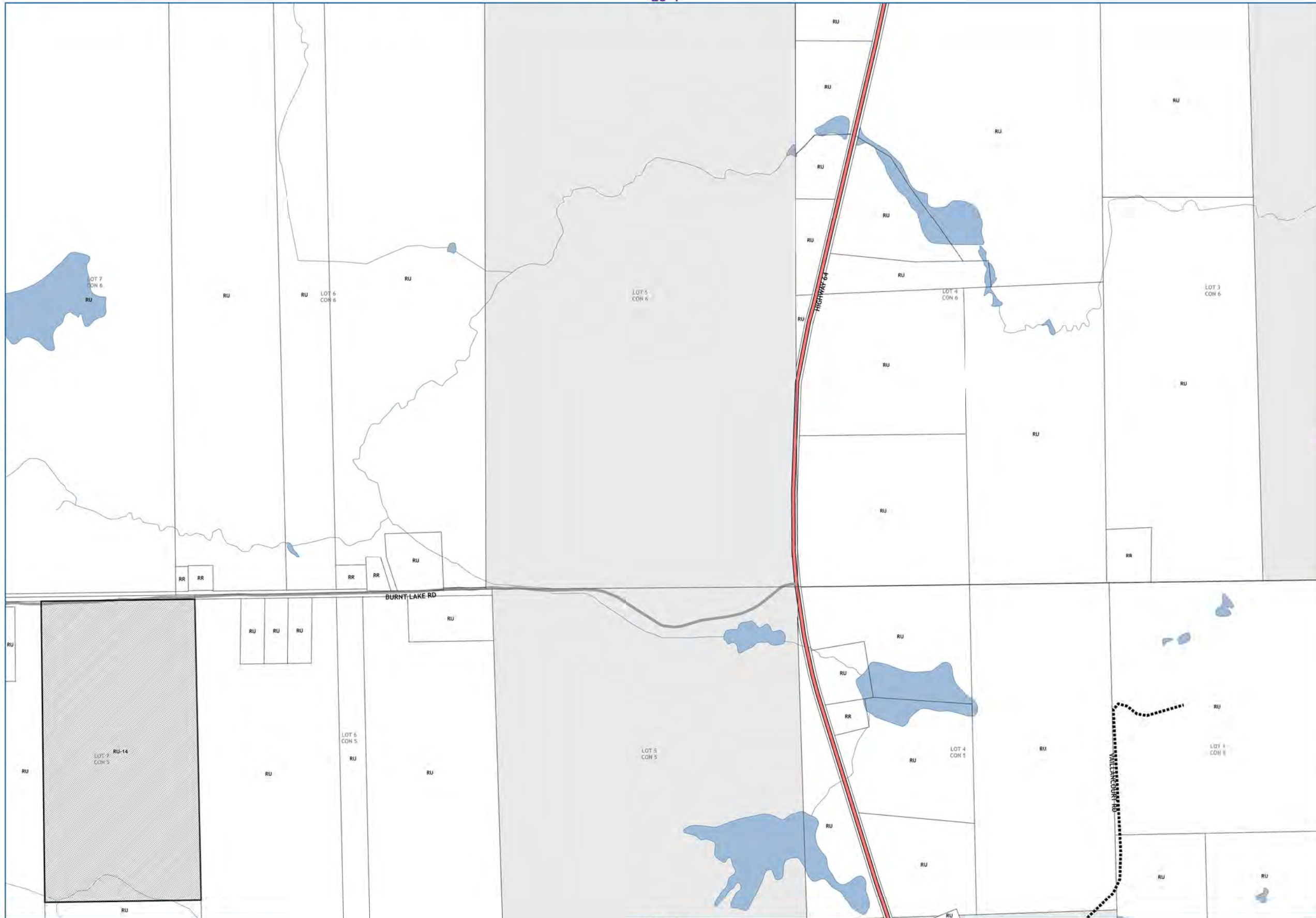
E5-1

E6

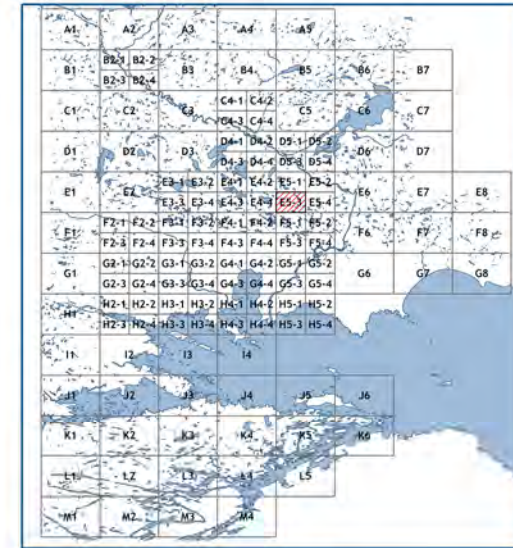
E5-4

E5-1

E4-4



F5-1



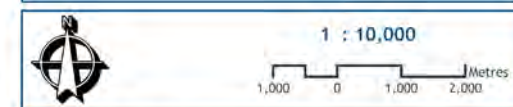
A1	AGRICULTURE ONE	RU	RURAL
A2	AGRICULTURE TWO		
R1	RESIDENTIAL ONE	R3	RESIDENTIAL THREE
R2	RESIDENTIAL TWO	R4	RESIDENTIAL FOUR
SR	SHORELINE RESIDENTIAL	RR	RURAL RESIDENTIAL
MHR	MOBILE HOME RESIDENTIAL		

C1	GENERAL COMMERCIAL	C5	RURAL COMMERCIAL
C2	HIGHWAY COMMERCIAL		
C3	TOURIST COMMERCIAL		
C4	NEIGHBOURHOOD COMMERCIAL		

M1	LIGHT INDUSTRIAL	M2	HEAVY INDUSTRIAL
M3	EXTRACTIVE INDUSTRIAL		
M4	WASTE DISPOSAL INDUSTRIAL		
	WASTE MANAGEMENT INFLUENCE AREA		

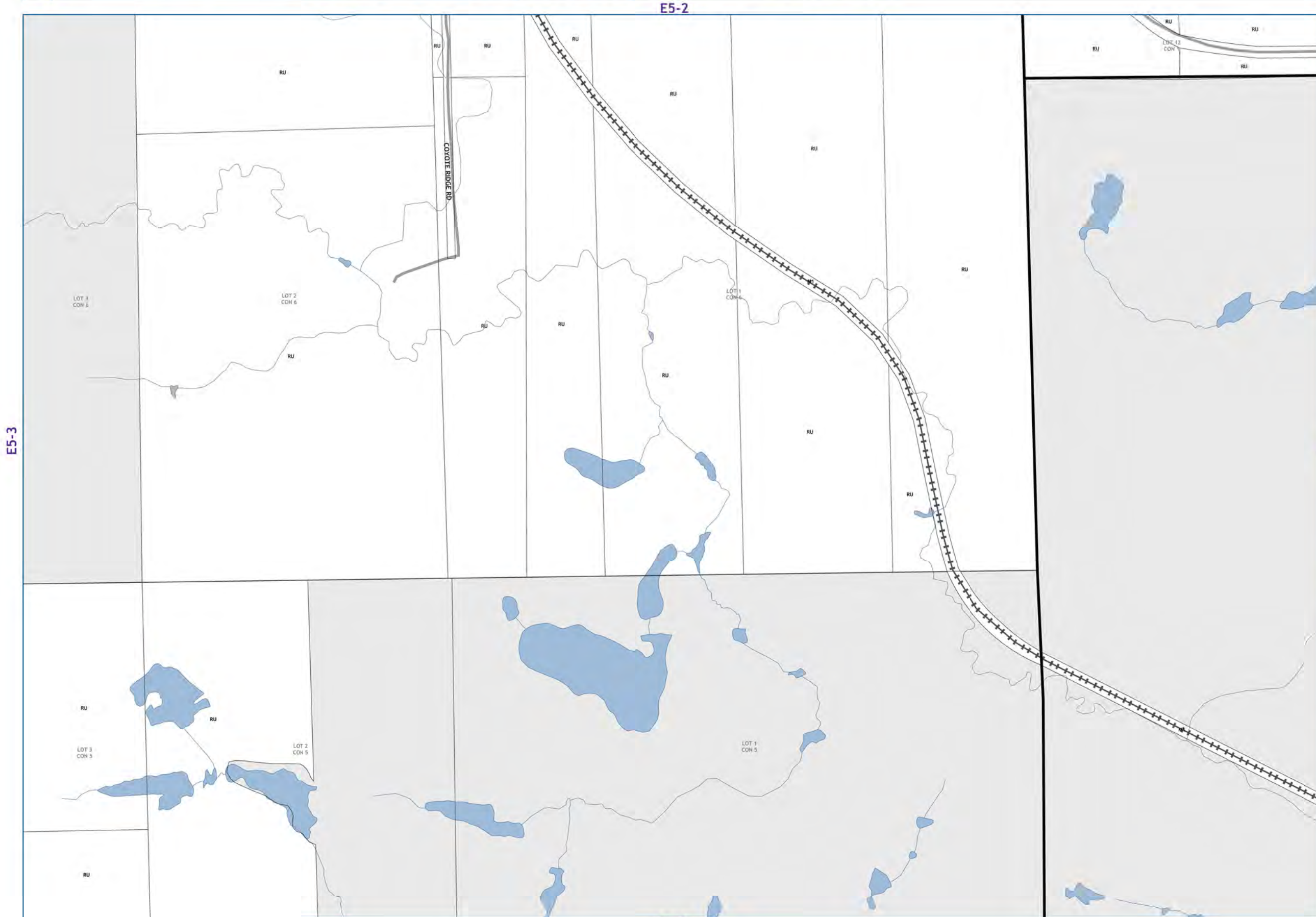
CF	COMMUNITY FACILITY	OS	OPEN SPACE
	SPECIAL EXCEPTIONS		
	PROVINCIAL SIGNIFICANT WETLANDS		
	HAZARD LAND OVERLAY		

	CROWN LAND		PROVINCIAL PARKS
	PROVINCIAL HIGHWAY		MUNICIPAL ROADS
	PRIVATE ROADS		RESOURCE ROADS
	PIPELINE		RAILWAY




This map is provided for illustration purposes only. The information shown has been compiled from the Ministry of Natural Resources, Ontario Base Mapping, and MPAC Property Fabrics. Although every effort has been made to accurately represent the data, this map should not be used as a precise indicator of the exact locations of features, boundaries, or roads.

Base Mapping Source:  
Ministry of Natural Resources - Ontario Base Mapping  
MPAC - Municipal Property Assessment Corporation

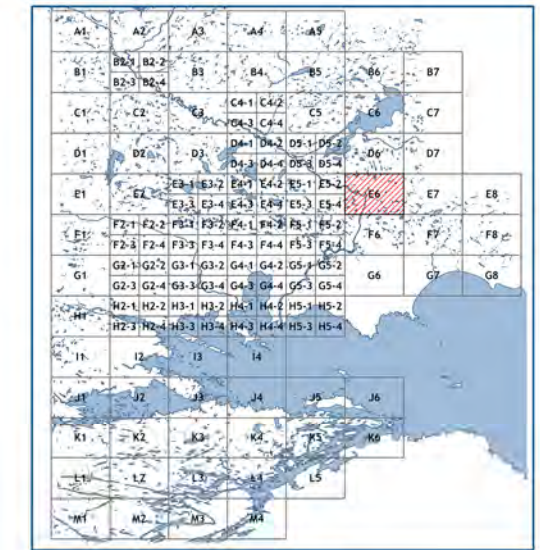
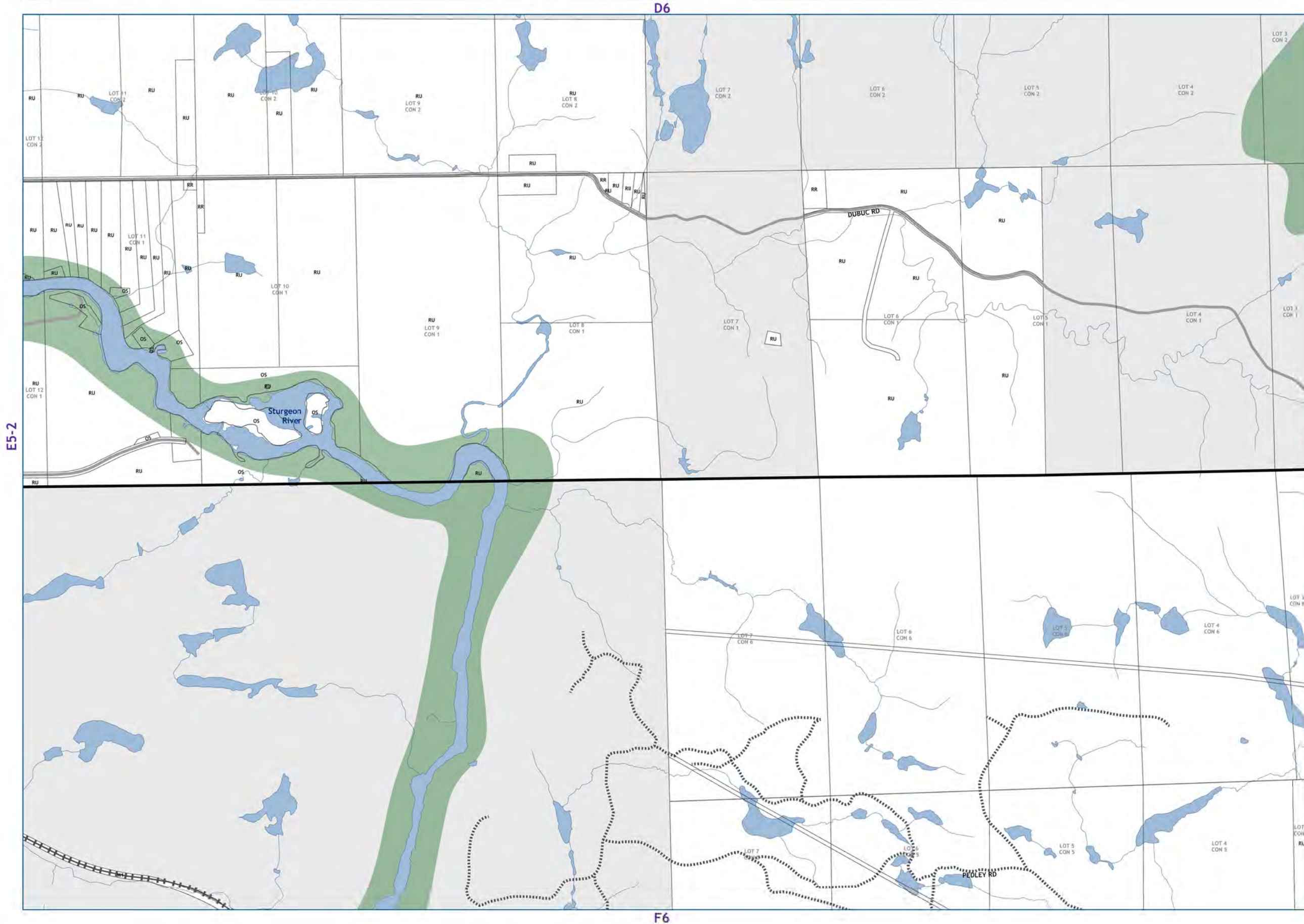


A1	AGRICULTURE ONE	RU	RURAL
A2	AGRICULTURE TWO		
R1	RESIDENTIAL ONE	R3	RESIDENTIAL THREE
R2	RESIDENTIAL TWO	R4	RESIDENTIAL FOUR
SR	SHORELINE RESIDENTIAL	RR	RURAL RESIDENTIAL
MHR	MOBILE HOME RESIDENTIAL		
C1	GENERAL COMMERCIAL	C5	RURAL COMMERCIAL
C2	HIGHWAY COMMERCIAL		
C3	TOURIST COMMERCIAL		
C4	NEIGHBOURHOOD COMMERCIAL		
M1	LIGHT INDUSTRIAL	M2	HEAVY INDUSTRIAL
M3	EXTRACTIVE INDUSTRIAL		
M4	WASTE DISPOSAL INDUSTRIAL		
	WASTE MANAGEMENT INFLUENCE AREA		
CF	COMMUNITY FACILITY	OS	OPEN SPACE
	SPECIAL EXCEPTIONS		
	PROVINCIAL SIGNIFICANT WETLANDS		
	HAZARD LAND OVERLAY		
	CROWN LAND		PROVINCIAL PARKS
	PROVINCIAL HIGHWAY		MUNICIPAL ROADS
	PRIVATE ROADS		RESOURCE ROADS
	PIPELINE		RAILWAY

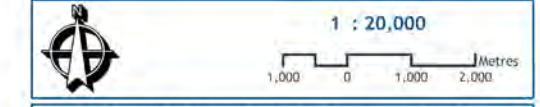


This map is provided for illustration purposes only. The information shown has been compiled from the Ministry of Natural Resources, Ontario Base Mapping, and MPAC Property Fabrics. Although every effort has been made to accurately represent the data, this map should not be used as a precise indicator of the exact locations of features, boundaries, or roads.

Base Mapping Source:  
Ministry of Natural Resources - Ontario Base Mapping  
MPAC - Municipal Property Assessment Corporation

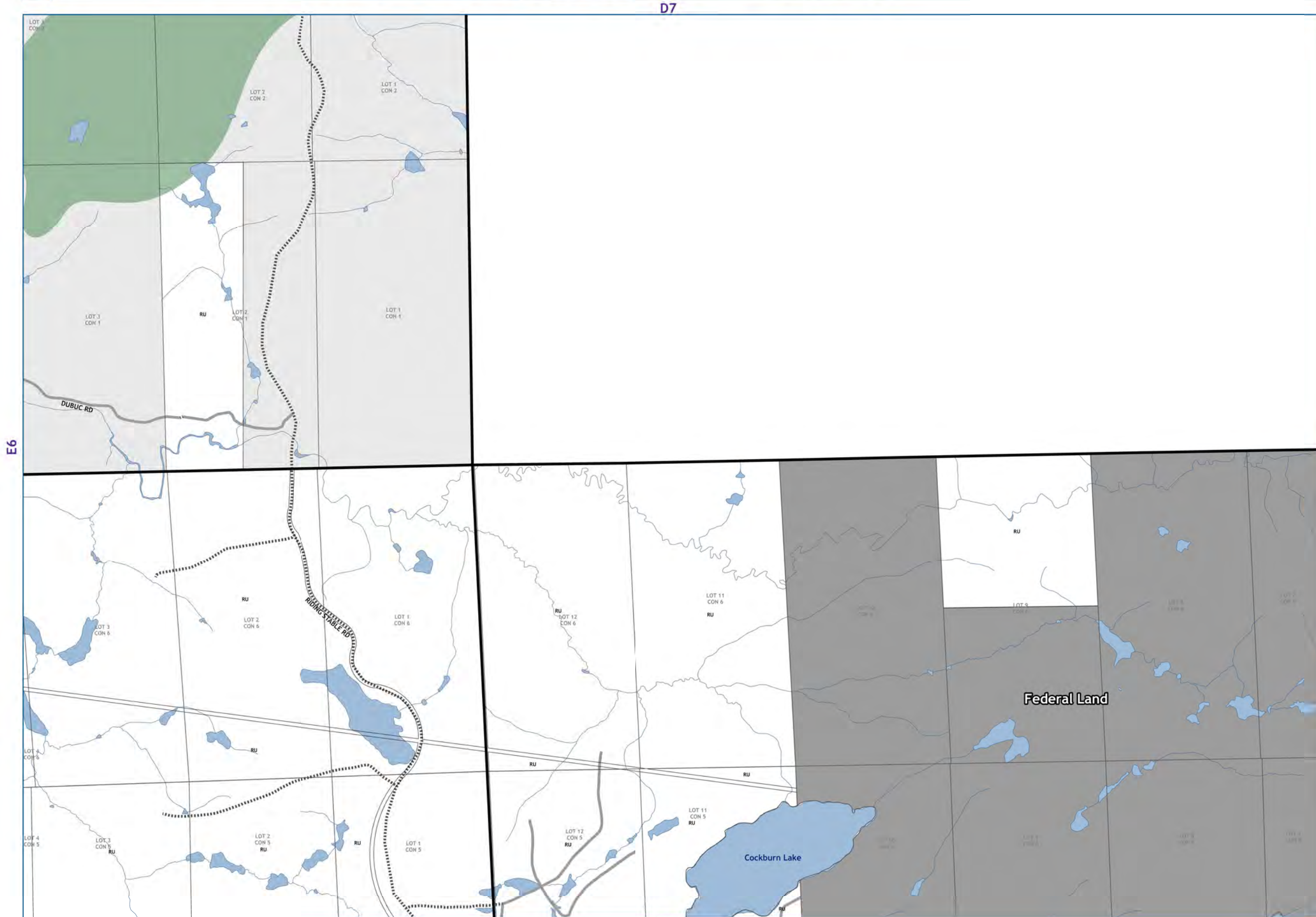


A1	AGRICULTURE ONE	RU	RURAL
A2	AGRICULTURE TWO		
R1	RESIDENTIAL ONE	R3	RESIDENTIAL THREE
R2	RESIDENTIAL TWO	R4	RESIDENTIAL FOUR
SR	SHORELINE RESIDENTIAL	RR	RURAL RESIDENTIAL
MHR	MOBILE HOME RESIDENTIAL		
C1	GENERAL COMMERCIAL	C5	RURAL COMMERCIAL
C2	HIGHWAY COMMERCIAL		
C3	TOURIST COMMERCIAL		
C4	NEIGHBOURHOOD COMMERCIAL		
M1	LIGHT INDUSTRIAL	M2	HEAVY INDUSTRIAL
M3	EXTRACTIVE INDUSTRIAL		
M4	WASTE DISPOSAL INDUSTRIAL		
	WASTE MANAGEMENT INFLUENCE AREA		
CF	COMMUNITY FACILITY	OS	OPEN SPACE
	SPECIAL EXCEPTIONS		
	PROVINCIAL SIGNIFICANT WETLANDS		
	HAZARD LAND OVERLAY		
	CROWN LAND		PROVINCIAL PARKS
	PROVINCIAL HIGHWAY		MUNICIPAL ROADS
	PRIVATE ROADS		RESOURCE ROADS
	PIPELINE		RAILWAY




This map is provided for illustration purposes only. The information shown has been compiled from the Ministry of Natural Resources, Ontario Base Mapping, and MPAC Property Fabrics. Although every effort has been made to accurately represent the data, this map should not be used as a precise indicator of the exact locations of features, boundaries, or roads.

Base Mapping Source:  
Ministry of Natural Resources - Ontario Base Mapping  
MPAC - Municipal Property Assessment Corporation



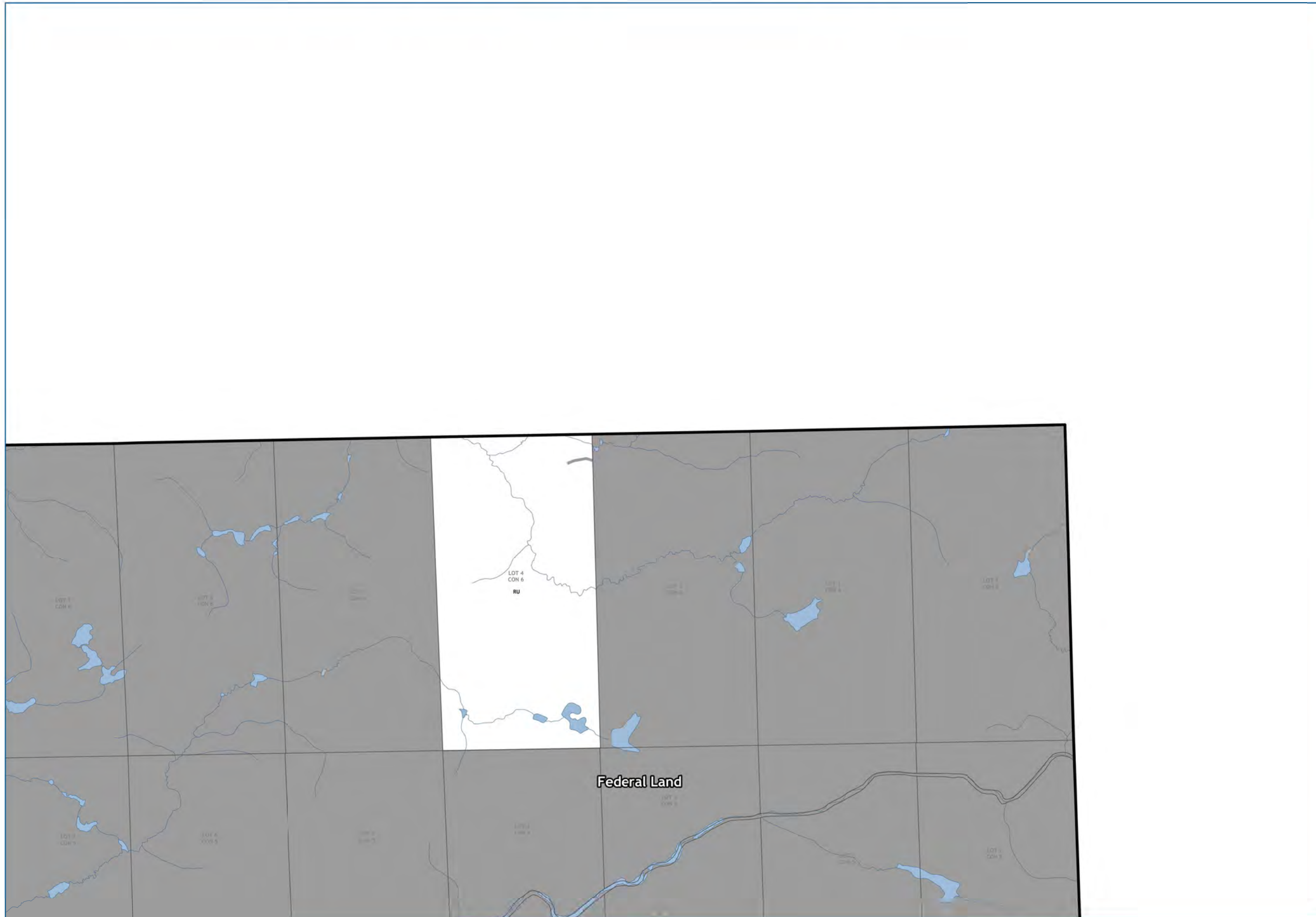
A1	AGRICULTURE ONE	RU	RURAL
A2	AGRICULTURE TWO		
R1	RESIDENTIAL ONE	R3	RESIDENTIAL THREE
R2	RESIDENTIAL TWO	R4	RESIDENTIAL FOUR
SR	SHORELINE RESIDENTIAL	RR	RURAL RESIDENTIAL
MHR	MOBILE HOME RESIDENTIAL		
C1	GENERAL COMMERCIAL	C5	RURAL COMMERCIAL
C2	HIGHWAY COMMERCIAL		
C3	TOURIST COMMERCIAL		
C4	NEIGHBOURHOOD COMMERCIAL		
M1	LIGHT INDUSTRIAL	M2	HEAVY INDUSTRIAL
M3	EXTRACTIVE INDUSTRIAL		
M4	WASTE DISPOSAL INDUSTRIAL		
	WASTE MANAGEMENT INFLUENCE AREA		
CF	COMMUNITY FACILITY	OS	OPEN SPACE
	SPECIAL EXCEPTIONS		
	PROVINCIALY SIGNIFICANT WETLANDS		
	HAZARD LAND OVERLAY		
	CROWN LAND		PROVINCIAL PARKS
	PROVINCIAL HIGHWAY		MUNICIPAL ROADS
	PRIVATE ROADS		RESOURCE ROADS
	PIPELINE		RAILWAY



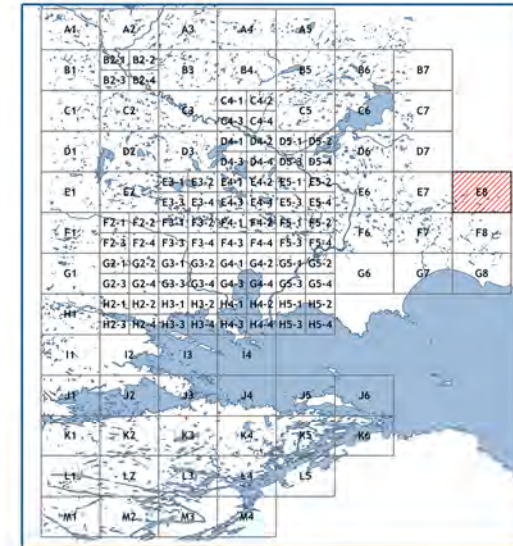
This map is provided for illustration purposes only. The information shown has been compiled from the Ministry of Natural Resources, Ontario Base Mapping, and MPAC Property Fabrics. Although every effort has been made to accurately represent the data, this map should not be used as a precise indicator of the exact locations of features, boundaries, or roads.

Base Mapping Source:  
Ministry of Natural Resources - Ontario Base Mapping  
MPAC - Municipal Property Assessment Corporation

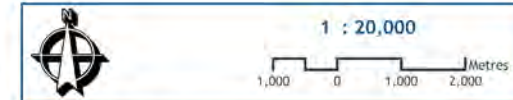
E7



F8

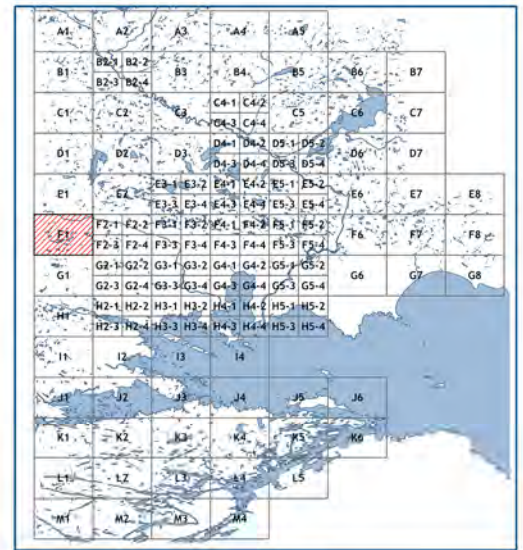
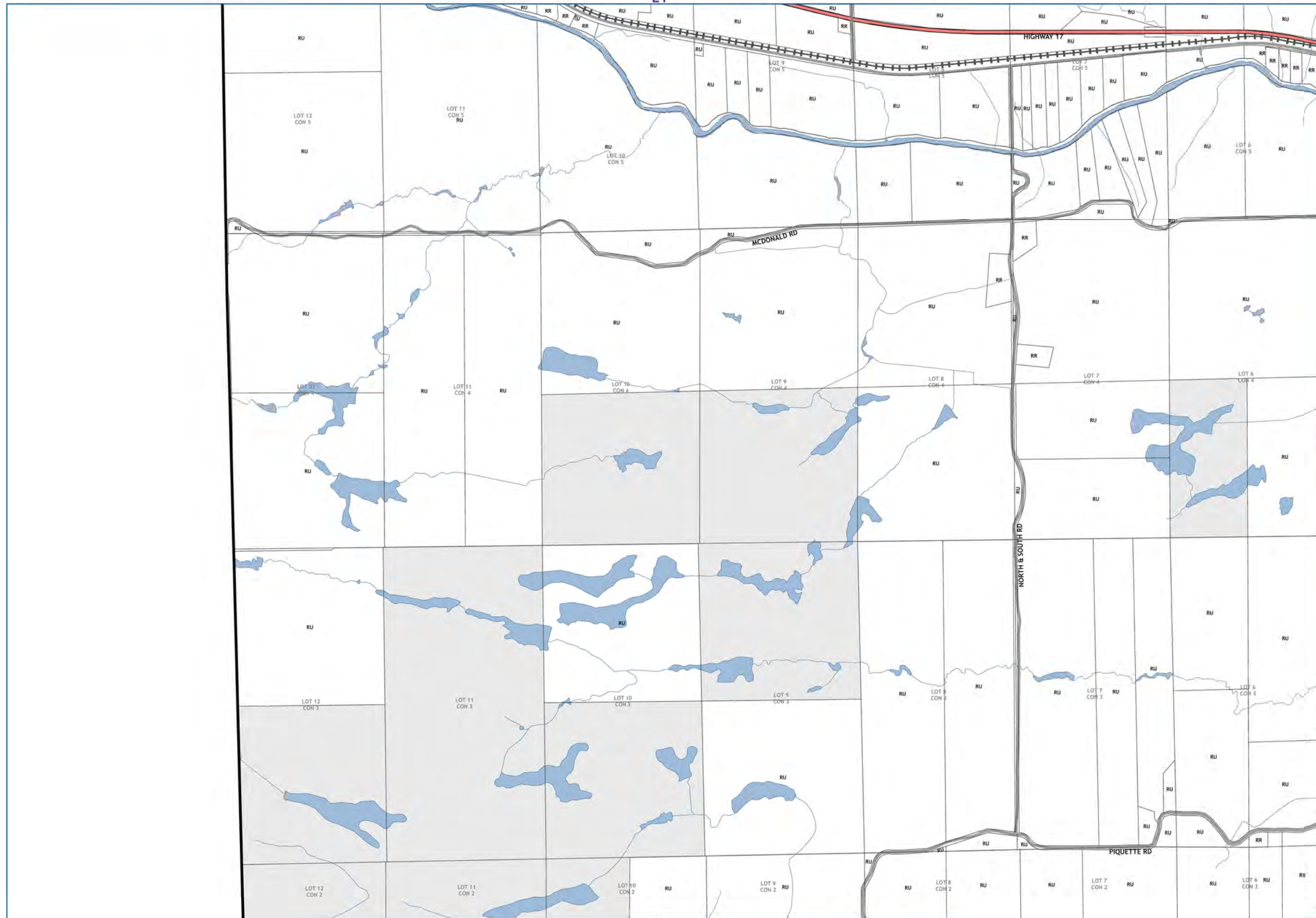


A1	AGRICULTURE ONE	RU	RURAL
A2	AGRICULTURE TWO		
R1	RESIDENTIAL ONE	R3	RESIDENTIAL THREE
R2	RESIDENTIAL TWO	R4	RESIDENTIAL FOUR
SR	SHORELINE RESIDENTIAL	RR	RURAL RESIDENTIAL
MHR	MOBILE HOME RESIDENTIAL		
C1	GENERAL COMMERCIAL	C5	RURAL COMMERCIAL
C2	HIGHWAY COMMERCIAL		
C3	TOURIST COMMERCIAL		
C4	NEIGHBOURHOOD COMMERCIAL		
M1	LIGHT INDUSTRIAL	M2	HEAVY INDUSTRIAL
M3	EXTRACTIVE INDUSTRIAL		
M4	WASTE DISPOSAL INDUSTRIAL		
	WASTE MANAGEMENT INFLUENCE AREA		
CF	COMMUNITY FACILITY	OS	OPEN SPACE
	SPECIAL EXCEPTIONS		
	PROVINCIAL SIGNIFICANT WETLANDS		
	HAZARD LAND OVERLAY		
	CROWN LAND		PROVINCIAL PARKS
	PROVINCIAL HIGHWAY		MUNICIPAL ROADS
	PRIVATE ROADS		RESOURCE ROADS
	PIPELINE		RAILWAY

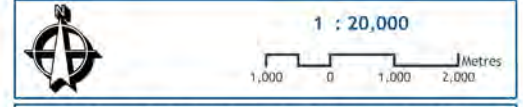


This map is provided for illustration purposes only. The information shown has been compiled from the Ministry of Natural Resources, Ontario Base Mapping, and MPAC Property Fabrics. Although every effort has been made to accurately represent the data, this map should not be used as a precise indicator of the exact locations of features, boundaries, or roads.

Base Mapping Source:  
Ministry of Natural Resources - Ontario Base Mapping  
MPAC - Municipal Property Assessment Corporation

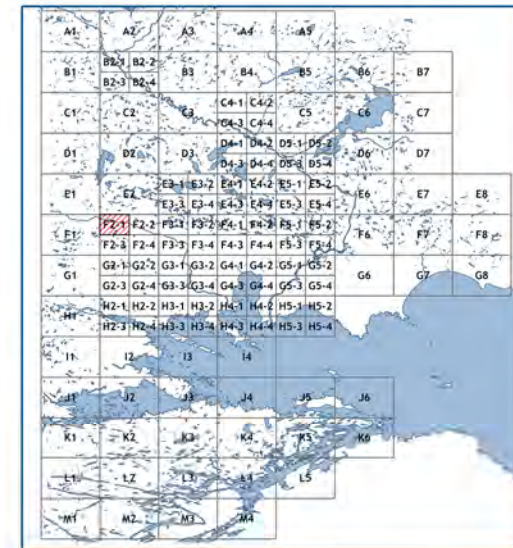
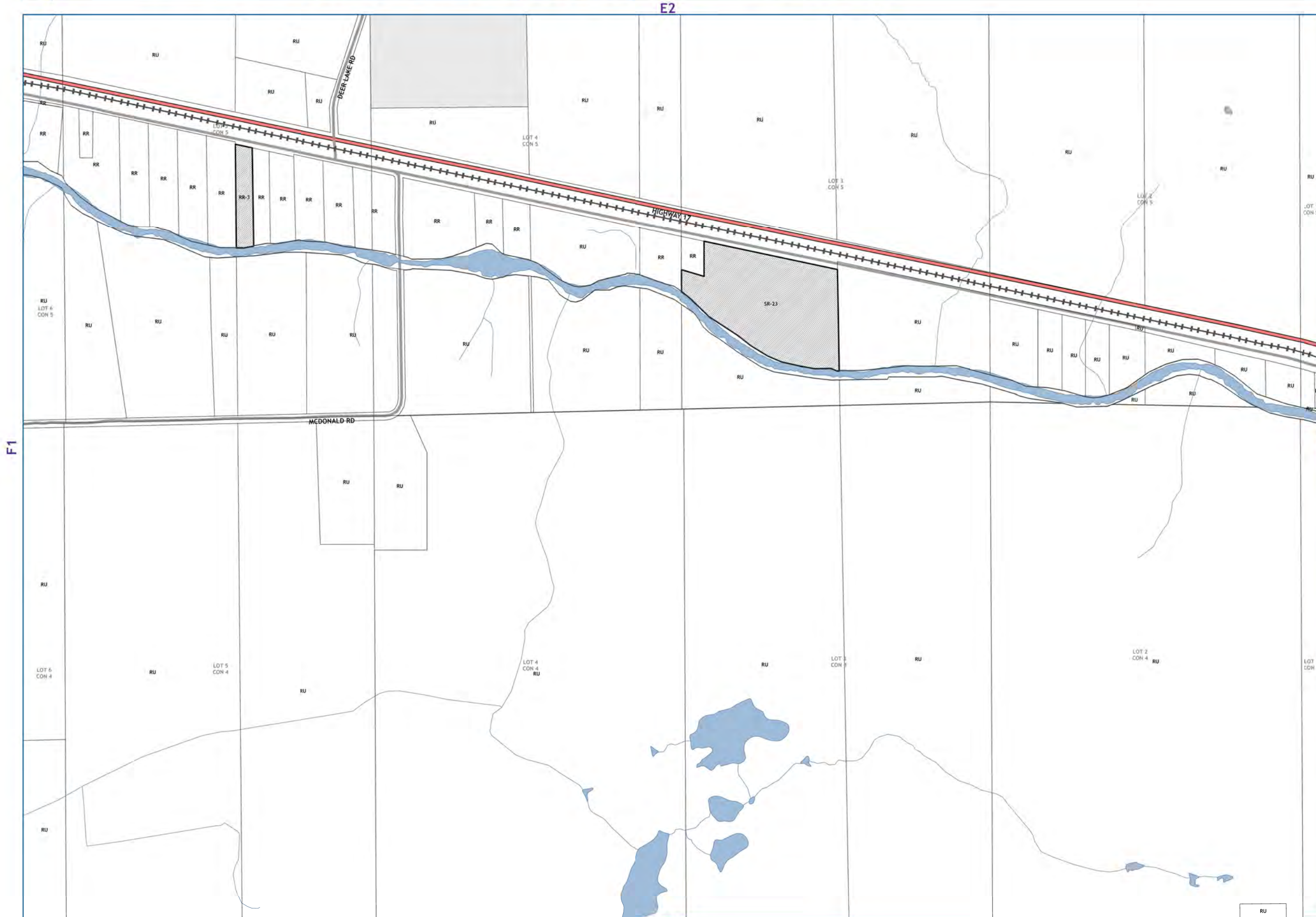


A1	AGRICULTURE ONE	RU	RURAL
A2	AGRICULTURE TWO		
R1	RESIDENTIAL ONE	R3	RESIDENTIAL THREE
R2	RESIDENTIAL TWO	R4	RESIDENTIAL FOUR
SR	SHORELINE RESIDENTIAL	RR	RURAL RESIDENTIAL
MHR	MOBILE HOME RESIDENTIAL		
C1	GENERAL COMMERCIAL	C5	RURAL COMMERCIAL
C2	HIGHWAY COMMERCIAL		
C3	TOURIST COMMERCIAL		
C4	NEIGHBOURHOOD COMMERCIAL		
M1	LIGHT INDUSTRIAL	M2	HEAVY INDUSTRIAL
M3	EXTRACTIVE INDUSTRIAL		
M4	WASTE DISPOSAL INDUSTRIAL		
	WASTE MANAGEMENT INFLUENCE AREA		
CF	COMMUNITY FACILITY	OS	OPEN SPACE
	SPECIAL EXCEPTIONS		
	PROVINCIAL SIGNIFICANT WETLANDS		
	HAZARD LAND OVERLAY		
	CROWN LAND		PROVINCIAL PARKS
	PROVINCIAL HIGHWAY		MUNICIPAL ROADS
	PRIVATE ROADS		RESOURCE ROADS
	PIPELINE		RAILWAY



This map is provided for illustration purposes only. The information shown has been compiled from the Ministry of Natural Resources, Ontario Base Mapping, and MPAC Property Fabrics. Although every effort has been made to accurately represent the data, this map should not be used as a precise indicator of the exact locations of features, boundaries, or roads.

Base Mapping Source:  
Ministry of Natural Resources - Ontario Base Mapping  
MPAC - Municipal Property Assessment Corporation



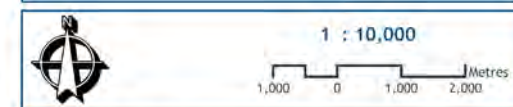
A1	AGRICULTURE ONE	RU	RURAL
A2	AGRICULTURE TWO		
R1	RESIDENTIAL ONE	R3	RESIDENTIAL THREE
R2	RESIDENTIAL TWO	R4	RESIDENTIAL FOUR
SR	SHORELINE RESIDENTIAL	RR	RURAL RESIDENTIAL
MHR	MOBILE HOME RESIDENTIAL		

C1	GENERAL COMMERCIAL	C5	RURAL COMMERCIAL
C2	HIGHWAY COMMERCIAL		
C3	TOURIST COMMERCIAL		
C4	NEIGHBOURHOOD COMMERCIAL		

M1	LIGHT INDUSTRIAL	M2	HEAVY INDUSTRIAL
M3	EXTRACTIVE INDUSTRIAL		
M4	WASTE DISPOSAL INDUSTRIAL		
	WASTE MANAGEMENT INFLUENCE AREA		

CF	COMMUNITY FACILITY	OS	OPEN SPACE
	SPECIAL EXCEPTIONS		
	PROVINCIAL SIGNIFICANT WETLANDS		
	HAZARD LAND OVERLAY		

	CROWN LAND		PROVINCIAL PARKS
	PROVINCIAL HIGHWAY		MUNICIPAL ROADS
	PRIVATE ROADS		RESOURCE ROADS
	PIPELINE		RAILWAY




This map is provided for illustration purposes only. The information shown has been compiled from the Ministry of Natural Resources, Ontario Base Mapping, and MPAC Property Fabrics. Although every effort has been made to accurately represent the data, this map should not be used as a precise indicator of the exact locations of features, boundaries, or roads.

Base Mapping Source:  
Ministry of Natural Resources - Ontario Base Mapping  
MPAC - Municipal Property Assessment Corporation

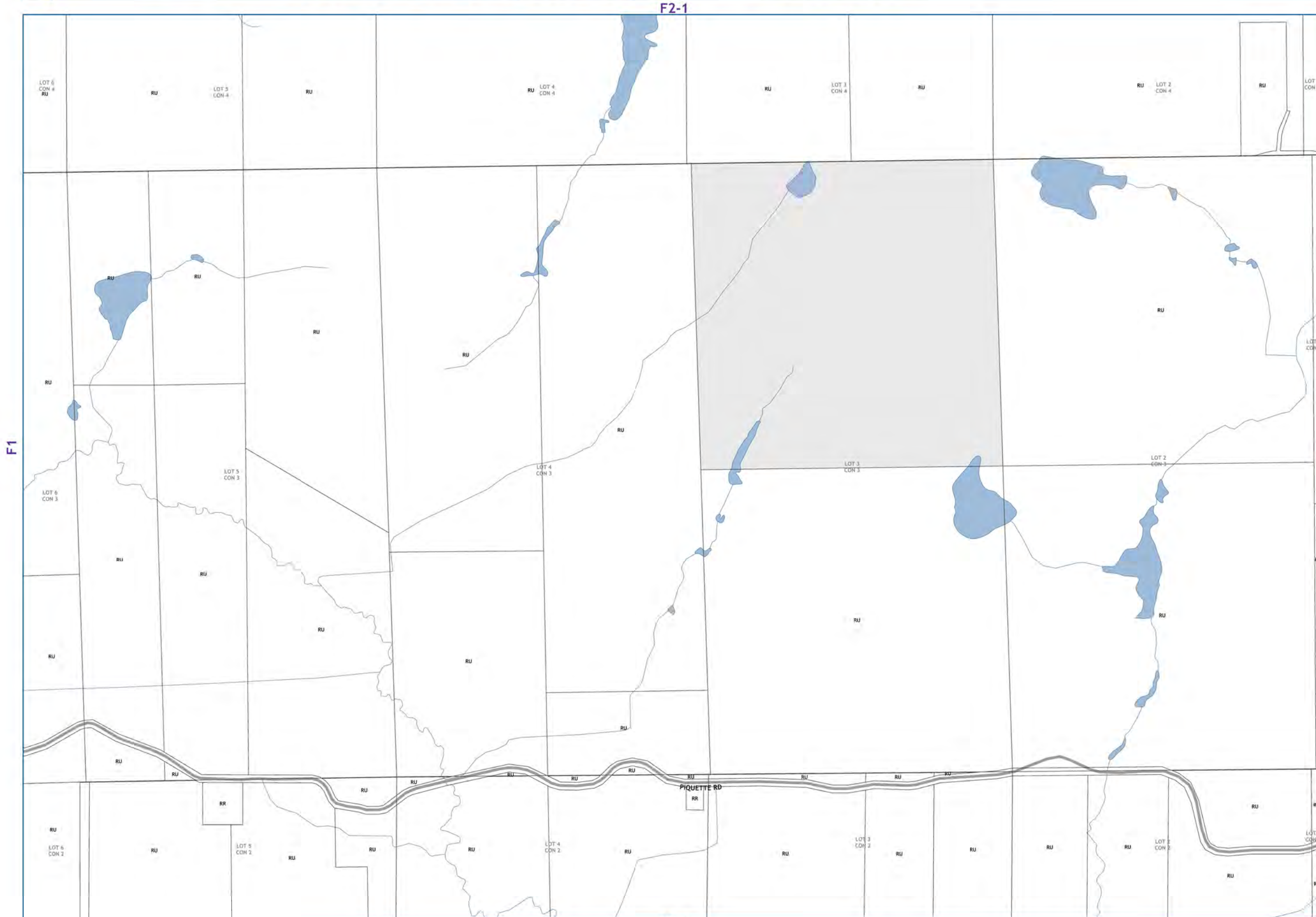


A1	AGRICULTURE ONE	RU	RURAL
A2	AGRICULTURE TWO		
R1	RESIDENTIAL ONE	R3	RESIDENTIAL THREE
R2	RESIDENTIAL TWO	R4	RESIDENTIAL FOUR
SR	SHORELINE RESIDENTIAL	RR	RURAL RESIDENTIAL
MHR	MOBILE HOME RESIDENTIAL		
C1	GENERAL COMMERCIAL	C5	RURAL COMMERCIAL
C2	HIGHWAY COMMERCIAL		
C3	TOURIST COMMERCIAL		
C4	NEIGHBOURHOOD COMMERCIAL		
M1	LIGHT INDUSTRIAL	M2	HEAVY INDUSTRIAL
M3	EXTRACTIVE INDUSTRIAL		
M4	WASTE DISPOSAL INDUSTRIAL		
	WASTE MANAGEMENT INFLUENCE AREA		
CF	COMMUNITY FACILITY	OS	OPEN SPACE
	SPECIAL EXCEPTIONS		
	PROVINCIAL SIGNIFICANT WETLANDS		
	HAZARD LAND OVERLAY		
	CROWN LAND		PROVINCIAL PARKS
	PROVINCIAL HIGHWAY		MUNICIPAL ROADS
	PRIVATE ROADS		RESOURCE ROADS
	PIPELINE		RAILWAY



This map is provided for illustration purposes only. The information shown has been compiled from the Ministry of Natural Resources, Ontario Base Mapping, and MPAC Property Fabrics. Although every effort has been made to accurately represent the data, this map should not be used as a precise indicator of the exact locations of features, boundaries, or roads.

Base Mapping Source:  
Ministry of Natural Resources - Ontario Base Mapping  
MPAC - Municipal Property Assessment Corporation

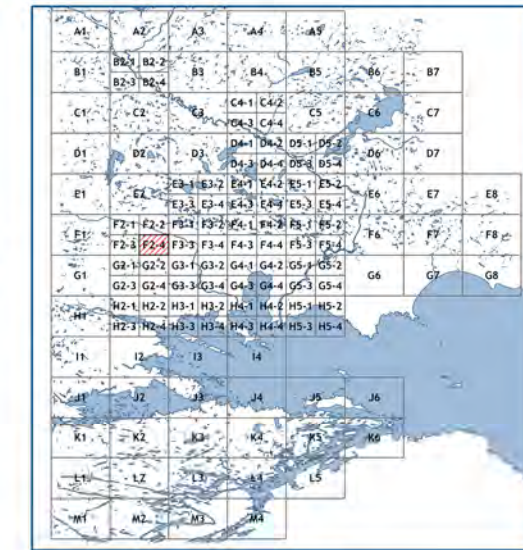
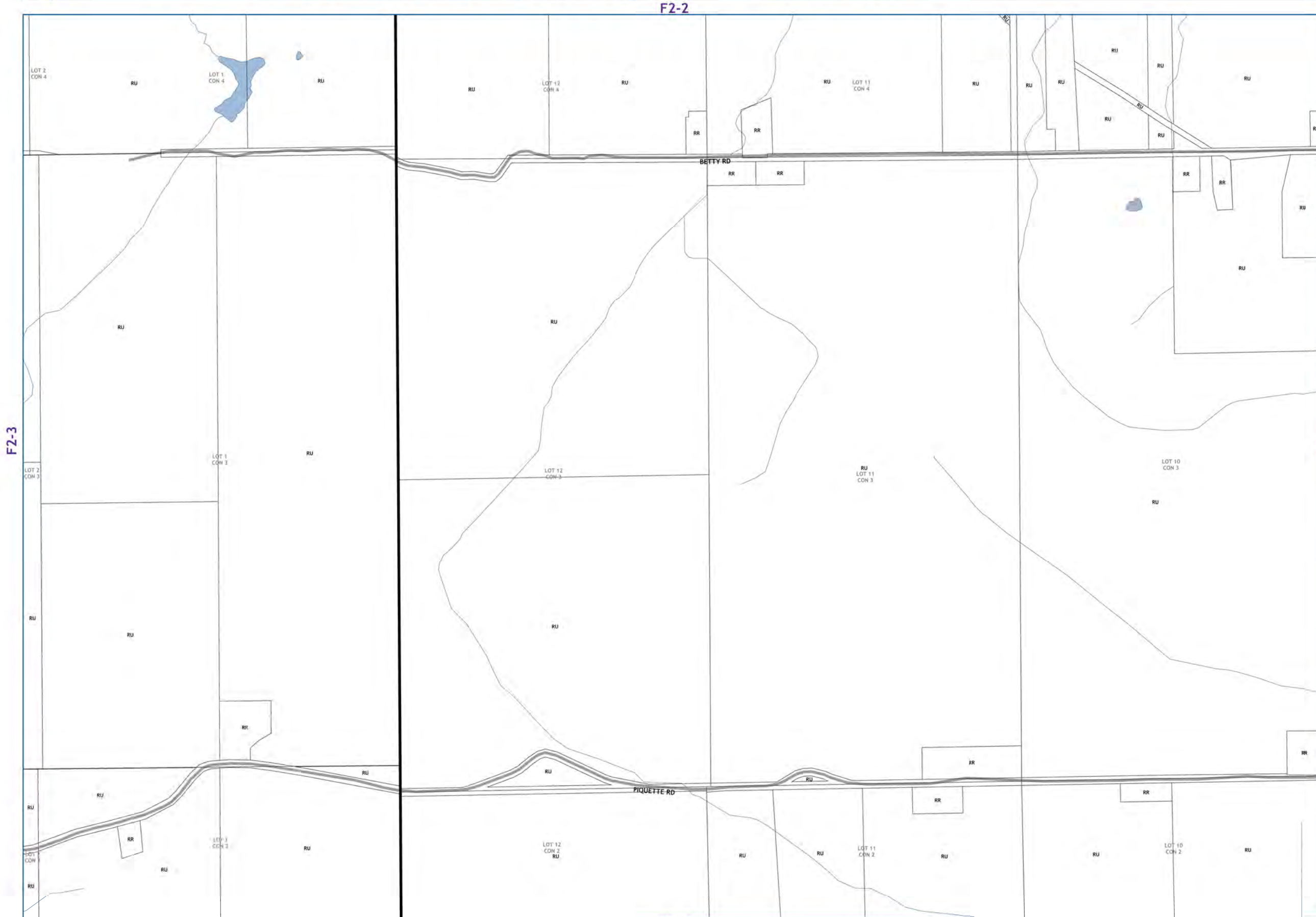


A1	AGRICULTURE ONE	RU	RURAL
A2	AGRICULTURE TWO		
R1	RESIDENTIAL ONE	R3	RESIDENTIAL THREE
R2	RESIDENTIAL TWO	R4	RESIDENTIAL FOUR
SR	SHORELINE RESIDENTIAL	RR	RURAL RESIDENTIAL
MHR	MOBILE HOME RESIDENTIAL		
C1	GENERAL COMMERCIAL	C5	RURAL COMMERCIAL
C2	HIGHWAY COMMERCIAL		
C3	TOURIST COMMERCIAL		
C4	NEIGHBOURHOOD COMMERCIAL		
M1	LIGHT INDUSTRIAL	M2	HEAVY INDUSTRIAL
M3	EXTRACTIVE INDUSTRIAL		
M4	WASTE DISPOSAL INDUSTRIAL		
	WASTE MANAGEMENT INFLUENCE AREA		
CF	COMMUNITY FACILITY	OS	OPEN SPACE
	SPECIAL EXCEPTIONS		
	PROVINCIAL SIGNIFICANT WETLANDS		
	HAZARD LAND OVERLAY		
	CROWN LAND		PROVINCIAL PARKS
	PROVINCIAL HIGHWAY		MUNICIPAL ROADS
	PRIVATE ROADS		RESOURCE ROADS
	PIPELINE		RAILWAY




This map is provided for illustration purposes only. The information shown has been compiled from the Ministry of Natural Resources, Ontario Base Mapping, and MPAC Property Fabrics. Although every effort has been made to accurately represent the data, this map should not be used as a precise indicator of the exact locations of features, boundaries, or roads.

Base Mapping Source:  
Ministry of Natural Resources - Ontario Base Mapping  
MPAC - Municipal Property Assessment Corporation

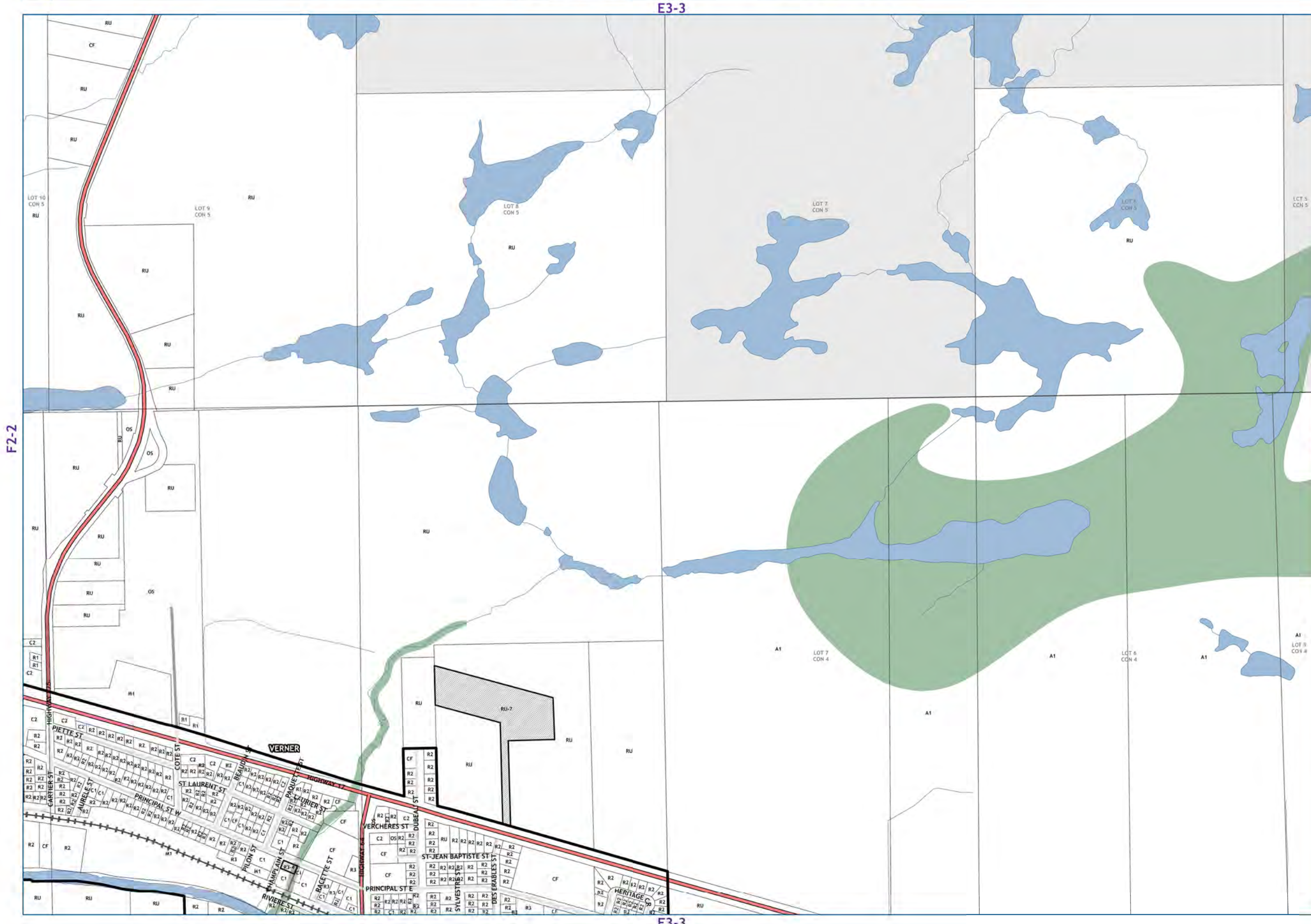


A1	AGRICULTURE ONE	RU	RURAL
A2	AGRICULTURE TWO		
R1	RESIDENTIAL ONE	R3	RESIDENTIAL THREE
R2	RESIDENTIAL TWO	R4	RESIDENTIAL FOUR
SR	SHORELINE RESIDENTIAL	RR	RURAL RESIDENTIAL
MHR	MOBILE HOME RESIDENTIAL		
C1	GENERAL COMMERCIAL	C5	RURAL COMMERCIAL
C2	HIGHWAY COMMERCIAL		
C3	TOURIST COMMERCIAL		
C4	NEIGHBOURHOOD COMMERCIAL		
M1	LIGHT INDUSTRIAL	M2	HEAVY INDUSTRIAL
M3	EXTRACTIVE INDUSTRIAL		
M4	WASTE DISPOSAL INDUSTRIAL		
	WASTE MANAGEMENT INFLUENCE AREA		
CF	COMMUNITY FACILITY	OS	OPEN SPACE
	SPECIAL EXCEPTIONS		
	PROVINCIAL SIGNIFICANT WETLANDS		
	HAZARD LAND OVERLAY		
	CROWN LAND		PROVINCIAL PARKS
	PROVINCIAL HIGHWAY		MUNICIPAL ROADS
	PRIVATE ROADS		RESOURCE ROADS
	PIPELINE		RAILWAY




This map is provided for illustration purposes only. The information shown has been compiled from the Ministry of Natural Resources, Ontario Base Mapping, and MPAC Property Fabrics. Although every effort has been made to accurately represent the data, this map should not be used as a precise indicator of the exact locations of features, boundaries, or roads.

Base Mapping Source:  
Ministry of Natural Resources - Ontario Base Mapping  
MPAC - Municipal Property Assessment Corporation

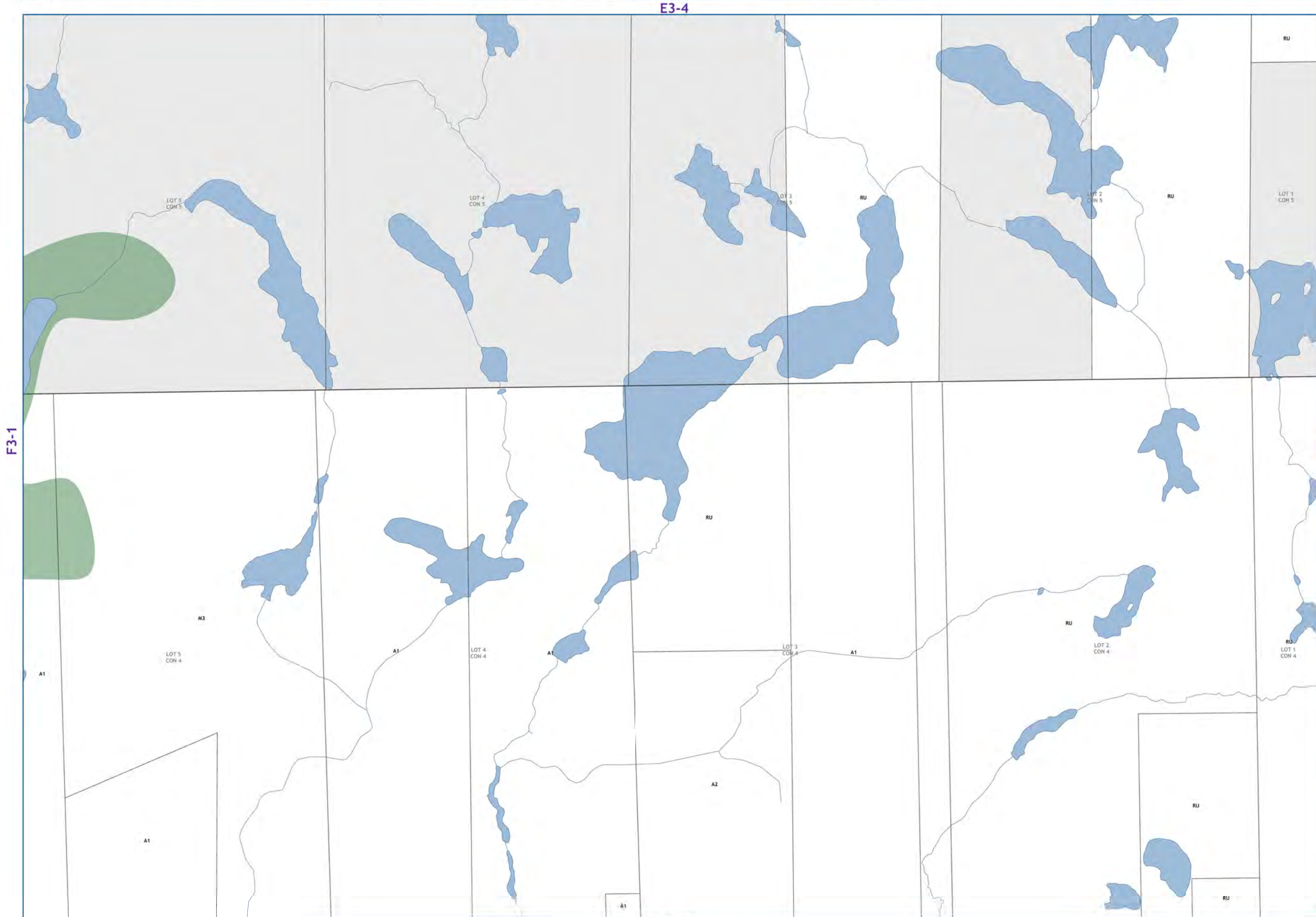


A1	AGRICULTURE ONE	RU	RURAL
A2	AGRICULTURE TWO		
R1	RESIDENTIAL ONE	R3	RESIDENTIAL THREE
R2	RESIDENTIAL TWO	R4	RESIDENTIAL FOUR
SR	SHORELINE RESIDENTIAL	RR	RURAL RESIDENTIAL
MHR	MOBILE HOME RESIDENTIAL		
C1	GENERAL COMMERCIAL	C5	RURAL COMMERCIAL
C2	HIGHWAY COMMERCIAL		
C3	TOURIST COMMERCIAL		
C4	NEIGHBOURHOOD COMMERCIAL		
M1	LIGHT INDUSTRIAL	M2	HEAVY INDUSTRIAL
M3	EXTRACTIVE INDUSTRIAL		
M4	WASTE DISPOSAL INDUSTRIAL		
	WASTE MANAGEMENT INFLUENCE AREA		
CF	COMMUNITY FACILITY	OS	OPEN SPACE
	SPECIAL EXCEPTIONS		
	PROVINCIAL SIGNIFICANT WETLANDS		
	HAZARD LAND OVERLAY		
	CROWN LAND		PROVINCIAL PARKS
	PROVINCIAL HIGHWAY		MUNICIPAL ROADS
	PRIVATE ROADS		RESOURCE ROADS
	PIPELINE		RAILWAY




This map is provided for illustration purposes only. The information shown has been compiled from the Ministry of Natural Resources, Ontario Base Mapping, and MPAC Property Fabrics. Although every effort has been made to accurately represent the data, this map should not be used as a precise indicator of the exact locations of features, boundaries, or roads.

Base Mapping Source:  
Ministry of Natural Resources - Ontario Base Mapping  
MPAC - Municipal Property Assessment Corporation

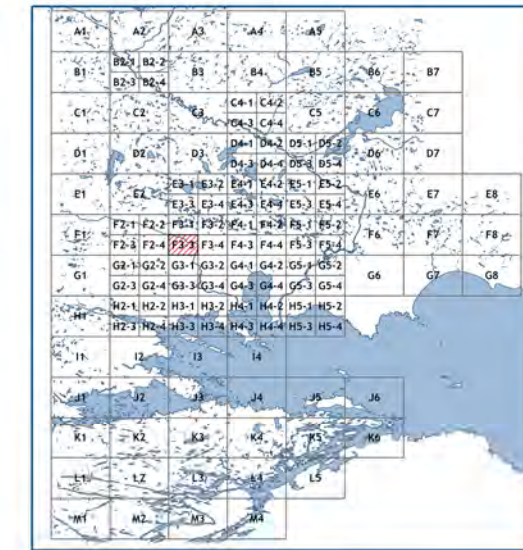
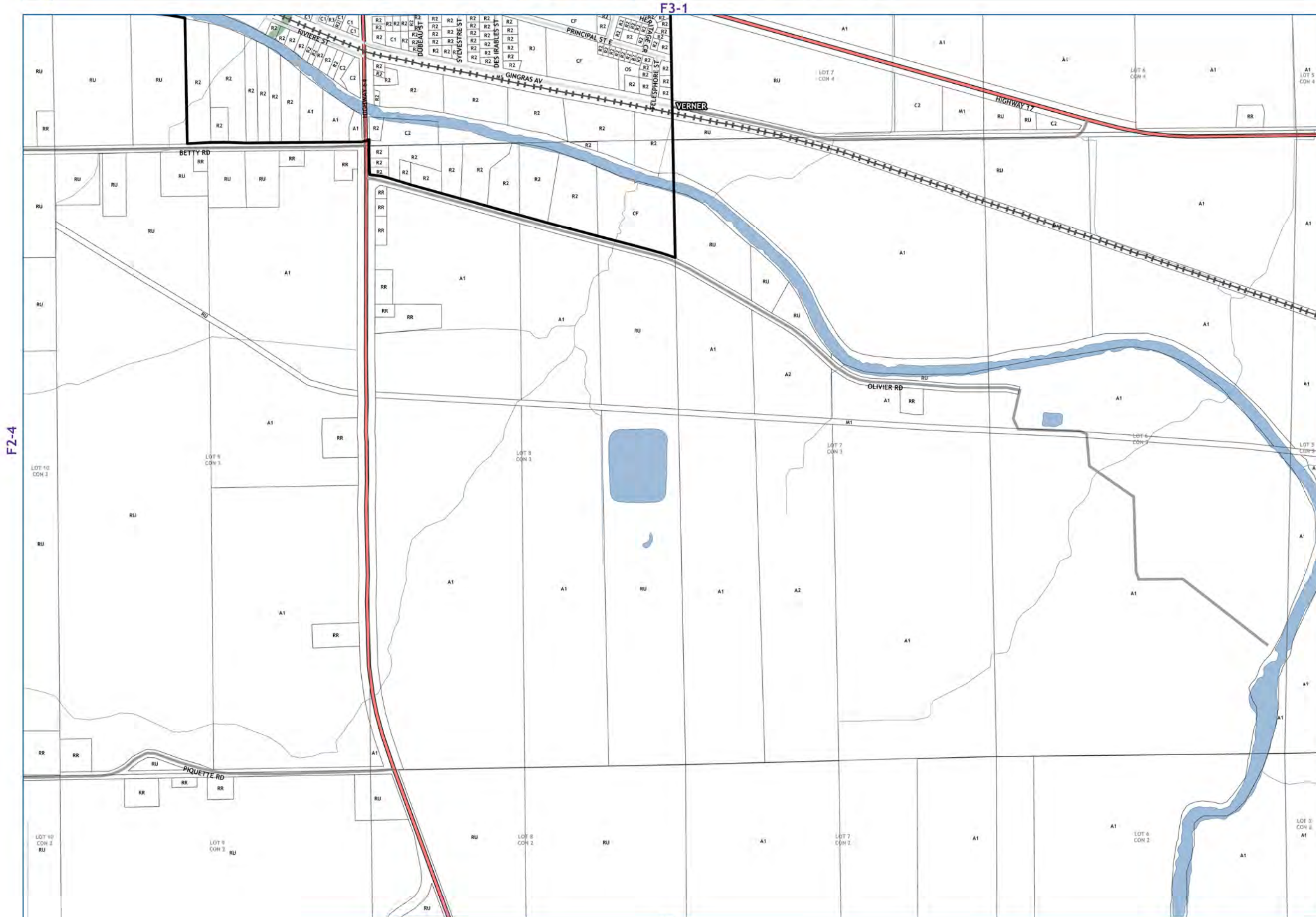


A1	AGRICULTURE ONE	RU	RURAL
A2	AGRICULTURE TWO		
R1	RESIDENTIAL ONE	R3	RESIDENTIAL THREE
R2	RESIDENTIAL TWO	R4	RESIDENTIAL FOUR
SR	SHORELINE RESIDENTIAL	RR	RURAL RESIDENTIAL
MHR	MOBILE HOME RESIDENTIAL		
C1	GENERAL COMMERCIAL	C5	RURAL COMMERCIAL
C2	HIGHWAY COMMERCIAL		
C3	TOURIST COMMERCIAL		
C4	NEIGHBOURHOOD COMMERCIAL		
M1	LIGHT INDUSTRIAL	M2	HEAVY INDUSTRIAL
M3	EXTRACTIVE INDUSTRIAL		
M4	WASTE DISPOSAL INDUSTRIAL		
	WASTE MANAGEMENT INFLUENCE AREA		
CF	COMMUNITY FACILITY	OS	OPEN SPACE
	SPECIAL EXCEPTIONS		
	PROVINCIAL SIGNIFICANT WETLANDS		
	HAZARD LAND OVERLAY		
	CROWN LAND		PROVINCIAL PARKS
	PROVINCIAL HIGHWAY		MUNICIPAL ROADS
	PRIVATE ROADS		RESOURCE ROADS
	PIPELINE		RAILWAY




This map is provided for illustration purposes only. The information shown has been compiled from the Ministry of Natural Resources, Ontario Base Mapping, and MPAC Property Fabrics. Although every effort has been made to accurately represent the data, this map should not be used as a precise indicator of the exact locations of features, boundaries, or roads.

Base Mapping Source:  
Ministry of Natural Resources - Ontario Base Mapping  
MPAC - Municipal Property Assessment Corporation

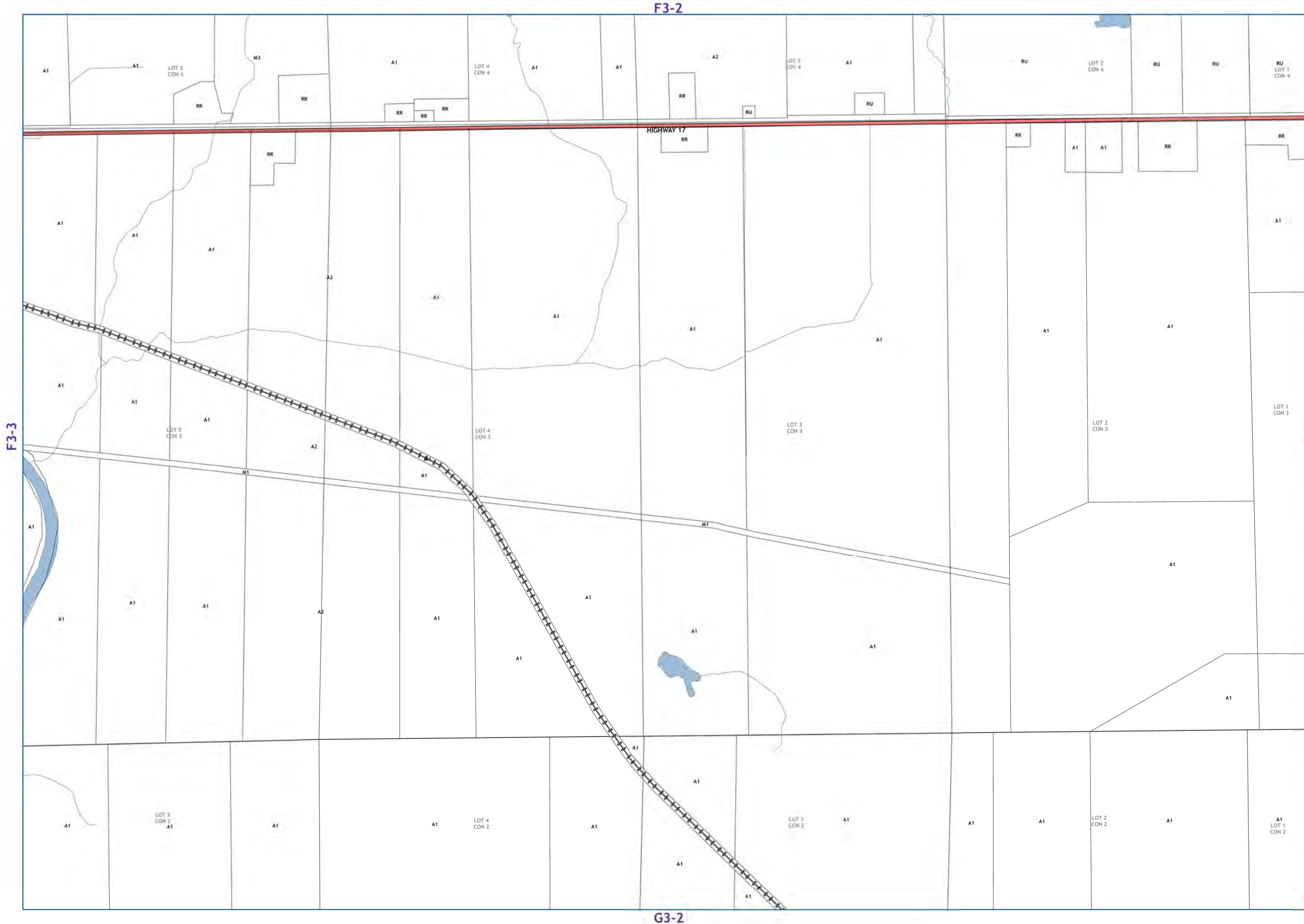


A1	AGRICULTURE ONE	RU	RURAL
A2	AGRICULTURE TWO		
R1	RESIDENTIAL ONE	R3	RESIDENTIAL THREE
R2	RESIDENTIAL TWO	R4	RESIDENTIAL FOUR
SR	SHORELINE RESIDENTIAL	RR	RURAL RESIDENTIAL
MHR	MOBILE HOME RESIDENTIAL		
C1	GENERAL COMMERCIAL	C5	RURAL COMMERCIAL
C2	HIGHWAY COMMERCIAL		
C3	TOURIST COMMERCIAL		
C4	NEIGHBOURHOOD COMMERCIAL		
M1	LIGHT INDUSTRIAL	M2	HEAVY INDUSTRIAL
M3	EXTRACTIVE INDUSTRIAL		
M4	WASTE DISPOSAL INDUSTRIAL		
	WASTE MANAGEMENT INFLUENCE AREA		
CF	COMMUNITY FACILITY	OS	OPEN SPACE
	SPECIAL EXCEPTIONS		
	PROVINCIAL SIGNIFICANT WETLANDS		
	HAZARD LAND OVERLAY		
	CROWN LAND		PROVINCIAL PARKS
	PROVINCIAL HIGHWAY		MUNICIPAL ROADS
	PRIVATE ROADS		RESOURCE ROADS
	PIPELINE		RAILWAY




This map is provided for illustration purposes only. The information shown has been compiled from the Ministry of Natural Resources, Ontario Base Mapping, and MPAC Property Fabrics. Although every effort has been made to accurately represent the data, this map should not be used as a precise indicator of the exact locations of features, boundaries, or roads.

Base Mapping Source:  
Ministry of Natural Resources - Ontario Base Mapping  
MPAC - Municipal Property Assessment Corporation

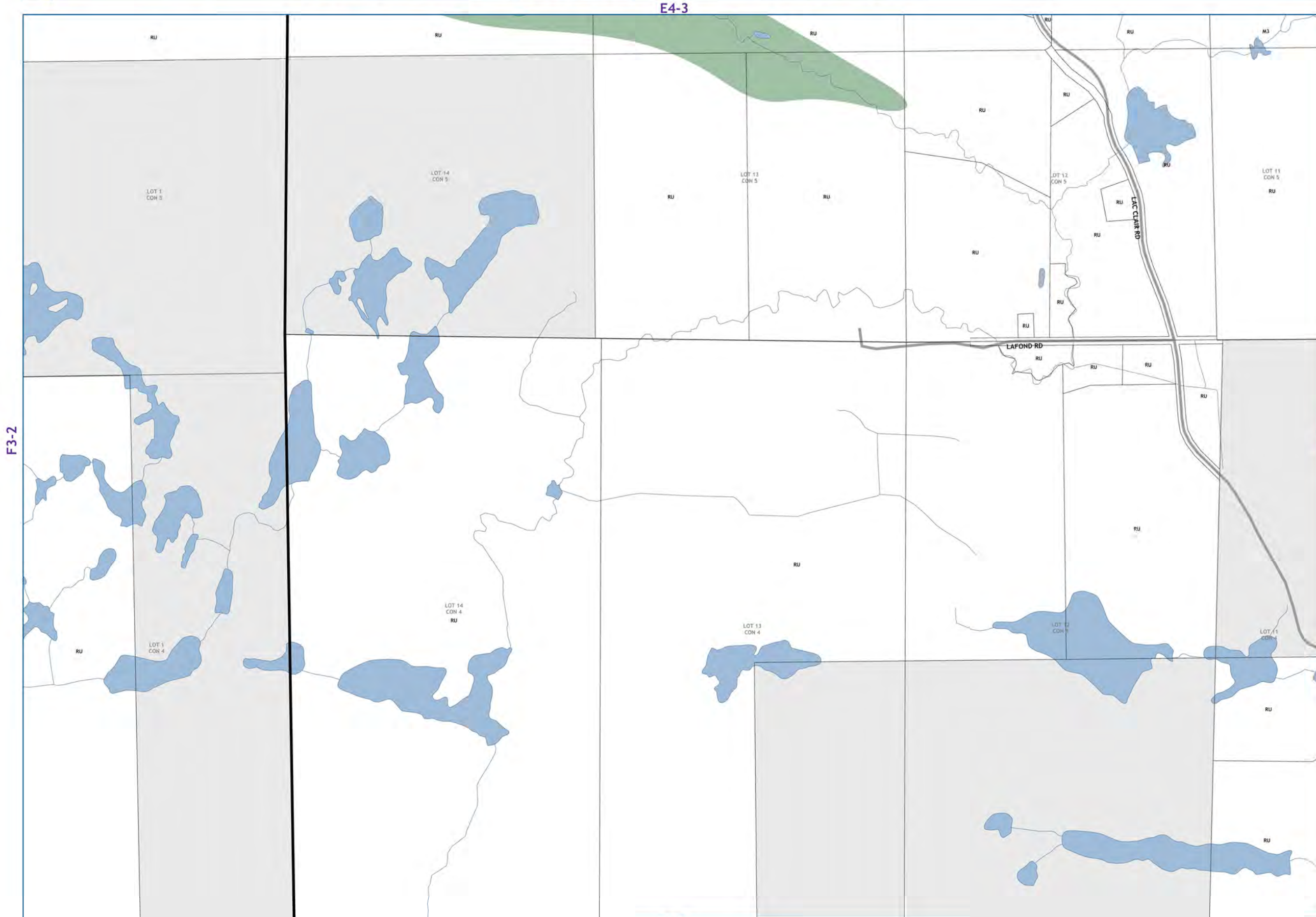


A1	AGRICULTURE ONE	RU	RURAL
A2	AGRICULTURE TWO		
R1	RESIDENTIAL ONE	R3	RESIDENTIAL THREE
R2	RESIDENTIAL TWO	R4	RESIDENTIAL FOUR
SR	SHORELINE RESIDENTIAL	RR	RURAL RESIDENTIAL
MHR	MOBILE HOME RESIDENTIAL		
C1	GENERAL COMMERCIAL	C5	RURAL COMMERCIAL
C2	HIGHWAY COMMERCIAL		
C3	TOURIST COMMERCIAL		
C4	NEIGHBOURHOOD COMMERCIAL		
M1	LIGHT INDUSTRIAL	M2	HEAVY INDUSTRIAL
M3	EXTRACTIVE INDUSTRIAL		
M4	WASTE DISPOSAL INDUSTRIAL		
	WASTE MANAGEMENT INFLUENCE AREA		
CF	COMMUNITY FACILITY	OS	OPEN SPACE
	SPECIAL EXCEPTIONS		
	PROVINCIAL SIGNIFICANT WETLANDS		
	HAZARD LAND OVERLAY		
	CROWN LAND		PROVINCIAL PARKS
	PROVINCIAL HIGHWAY		MUNICIPAL ROADS
	PRIVATE ROADS		RESOURCE ROADS
	PIPELINE		RAILWAY




This map is provided for illustration purposes only. The information shown has been compiled from the Ministry of Natural Resources, Ontario Base Mapping, and MPAC Property Fabrics. Although every effort has been made to accurately represent the data, this map should not be used as a precise indicator of the exact locations of features, boundaries, or roads.

Base Mapping Source:  
Ministry of Natural Resources - Ontario Base Mapping  
MPAC - Municipal Property Assessment Corporation

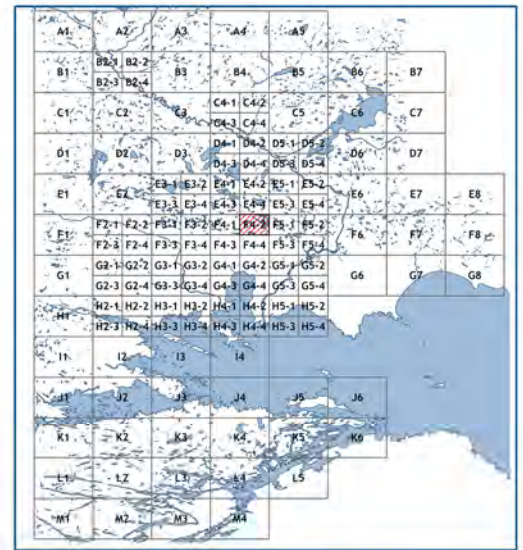
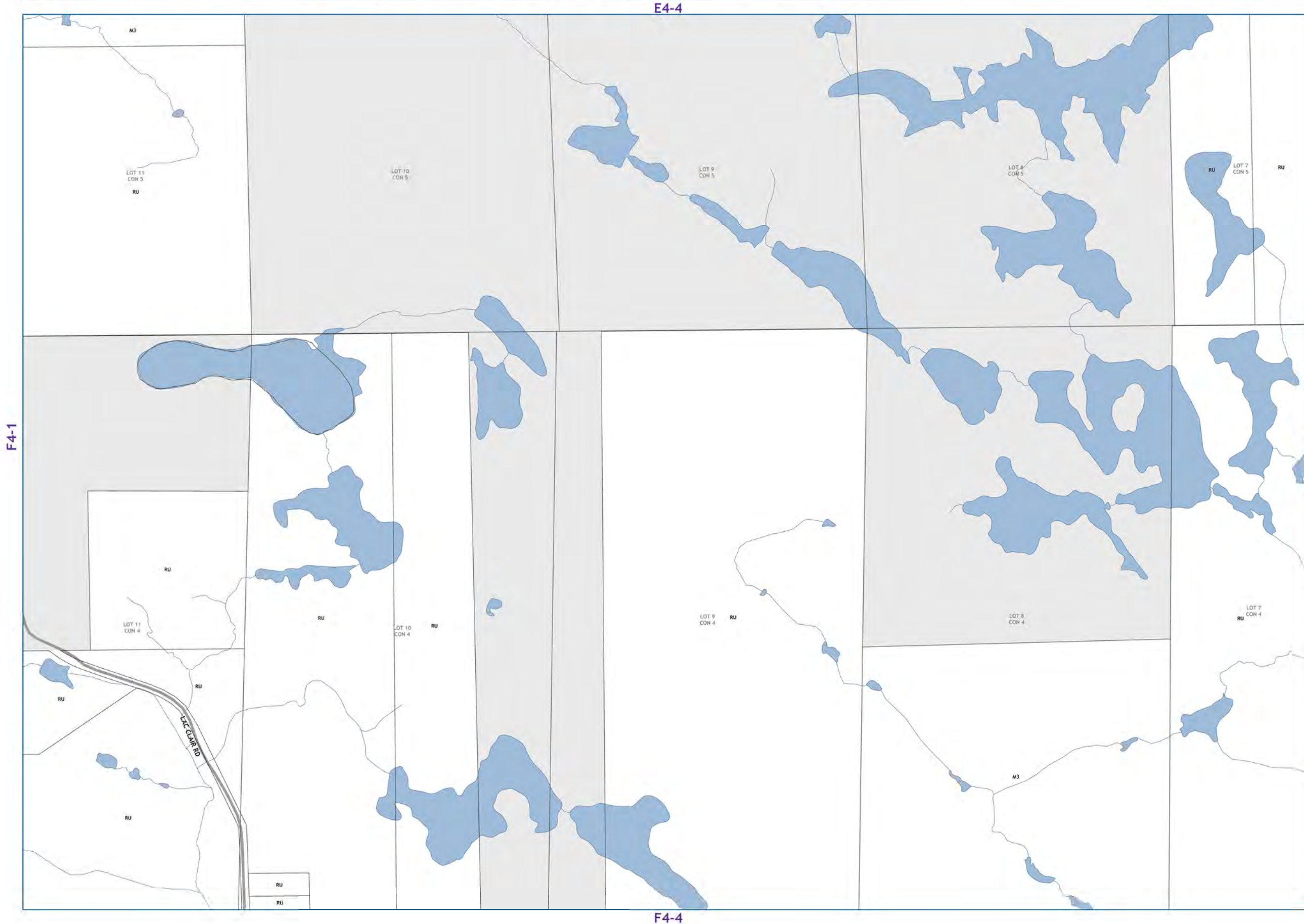


A1	AGRICULTURE ONE	RU	RURAL
A2	AGRICULTURE TWO		
R1	RESIDENTIAL ONE	R3	RESIDENTIAL THREE
R2	RESIDENTIAL TWO	R4	RESIDENTIAL FOUR
SR	SHORELINE RESIDENTIAL	RR	RURAL RESIDENTIAL
MHR	MOBILE HOME RESIDENTIAL		
C1	GENERAL COMMERCIAL	C5	RURAL COMMERCIAL
C2	HIGHWAY COMMERCIAL		
C3	TOURIST COMMERCIAL		
C4	NEIGHBOURHOOD COMMERCIAL		
M1	LIGHT INDUSTRIAL	M2	HEAVY INDUSTRIAL
M3	EXTRACTIVE INDUSTRIAL		
M4	WASTE DISPOSAL INDUSTRIAL		
	WASTE MANAGEMENT INFLUENCE AREA		
CF	COMMUNITY FACILITY	OS	OPEN SPACE
	SPECIAL EXCEPTIONS		
	PROVINCIAL SIGNIFICANT WETLANDS		
	HAZARD LAND OVERLAY		
	CROWN LAND		PROVINCIAL PARKS
	PROVINCIAL HIGHWAY		MUNICIPAL ROADS
	PRIVATE ROADS		RESOURCE ROADS
	PIPELINE		RAILWAY

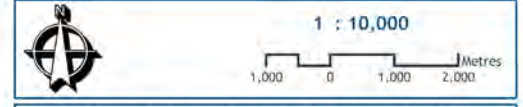


This map is provided for illustration purposes only. The information shown has been compiled from the Ministry of Natural Resources, Ontario Base Mapping, and MPAC Property Fabrics. Although every effort has been made to accurately represent the data, this map should not be used as a precise indicator of the exact locations of features, boundaries, or roads.

Base Mapping Source:  
Ministry of Natural Resources - Ontario Base Mapping  
MPAC - Municipal Property Assessment Corporation

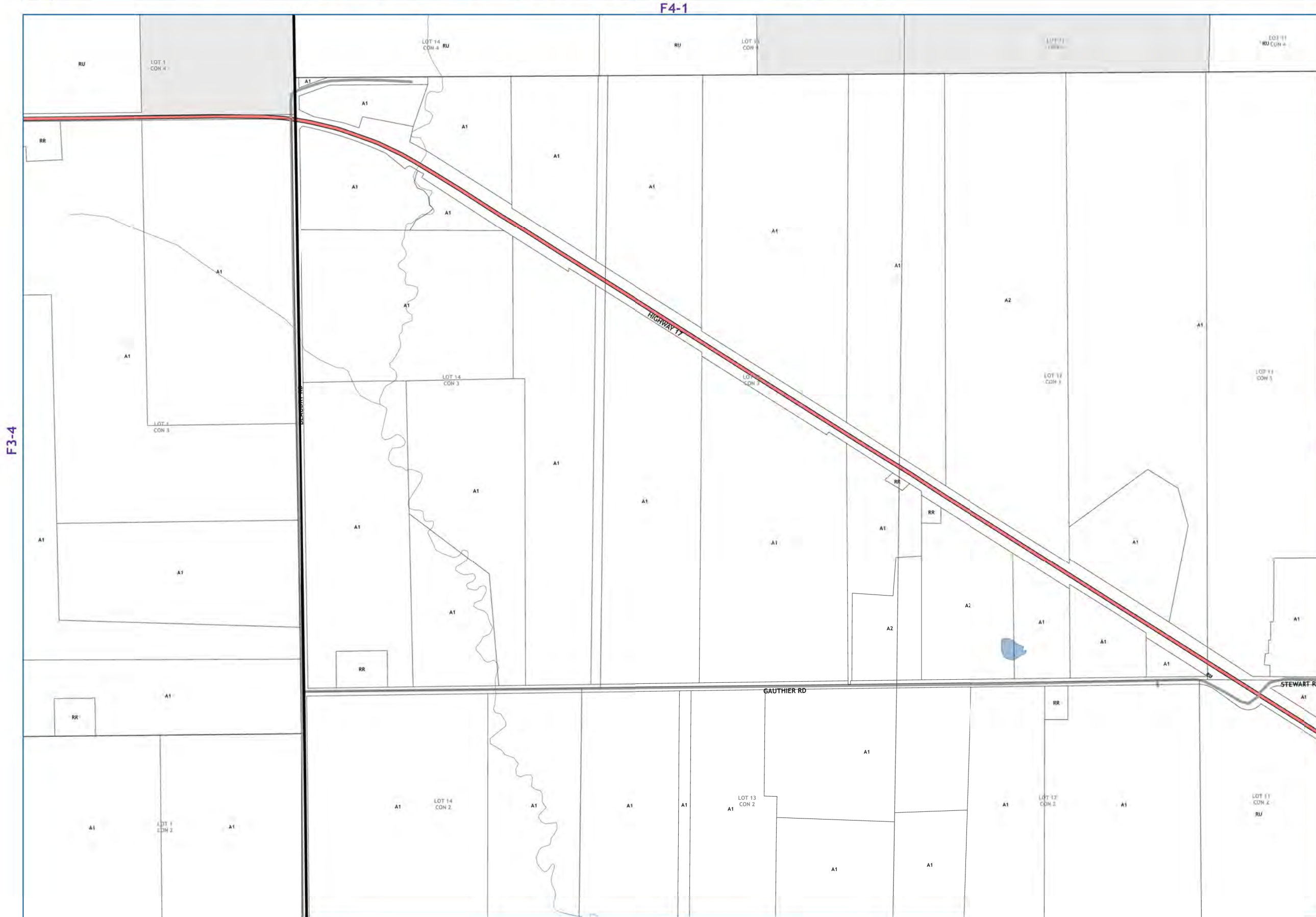


A1	AGRICULTURE ONE	RU	RURAL
A2	AGRICULTURE TWO		
R1	RESIDENTIAL ONE	R3	RESIDENTIAL THREE
R2	RESIDENTIAL TWO	R4	RESIDENTIAL FOUR
SR	SHORELINE RESIDENTIAL	RR	RURAL RESIDENTIAL
MHR	MOBILE HOME RESIDENTIAL		
C1	GENERAL COMMERCIAL	C5	RURAL COMMERCIAL
C2	HIGHWAY COMMERCIAL		
C3	TOURIST COMMERCIAL		
C4	NEIGHBOURHOOD COMMERCIAL		
M1	LIGHT INDUSTRIAL	M2	HEAVY INDUSTRIAL
M3	EXTRACTIVE INDUSTRIAL		
M4	WASTE DISPOSAL INDUSTRIAL		
	WASTE MANAGEMENT INFLUENCE AREA		
CF	COMMUNITY FACILITY	OS	OPEN SPACE
	SPECIAL EXCEPTIONS		
	PROVINCIAL SIGNIFICANT WETLANDS		
	HAZARD LAND OVERLAY		
	CROWN LAND		PROVINCIAL PARKS
	PROVINCIAL HIGHWAY		MUNICIPAL ROADS
	PRIVATE ROADS		RESOURCE ROADS
	PIPELINE		RAILWAY




This map is provided for illustration purposes only. The information shown has been compiled from the Ministry of Natural Resources, Ontario Base Mapping, and MPAC Property Fabrics. Although every effort has been made to accurately represent the data, this map should not be used as a precise indicator of the exact locations of features, boundaries, or roads.

Base Mapping Source:  
Ministry of Natural Resources - Ontario Base Mapping  
MPAC - Municipal Property Assessment Corporation



A1	AGRICULTURE ONE	RU	RURAL
A2	AGRICULTURE TWO		
R1	RESIDENTIAL ONE	R3	RESIDENTIAL THREE
R2	RESIDENTIAL TWO	R4	RESIDENTIAL FOUR
SR	SHORELINE RESIDENTIAL	RR	RURAL RESIDENTIAL
MHR	MOBILE HOME RESIDENTIAL		
C1	GENERAL COMMERCIAL	C5	RURAL COMMERCIAL
C2	HIGHWAY COMMERCIAL		
C3	TOURIST COMMERCIAL		
C4	NEIGHBOURHOOD COMMERCIAL		
M1	LIGHT INDUSTRIAL	M2	HEAVY INDUSTRIAL
M3	EXTRACTIVE INDUSTRIAL		
M4	WASTE DISPOSAL INDUSTRIAL		
	WASTE MANAGEMENT INFLUENCE AREA		
CF	COMMUNITY FACILITY	OS	OPEN SPACE
	SPECIAL EXCEPTIONS		
	PROVINCIAALLY SIGNIFICANT WETLANDS		
	HAZARD LAND OVERLAY		
	CROWN LAND		PROVINCIAL PARKS
	PROVINCIAL HIGHWAY		MUNICIPAL ROADS
	PRIVATE ROADS		RESOURCE ROADS
	PIPELINE		RAILWAY




This map is provided for illustration purposes only. The information shown has been compiled from the Ministry of Natural Resources, Ontario Base Mapping, and MPAC Property Fabrics. Although every effort has been made to accurately represent the data, this map should not be used as a precise indicator of the exact locations of features, boundaries, or roads.

Base Mapping Source:  
Ministry of Natural Resources - Ontario Base Mapping  
MPAC - Municipal Property Assessment Corporation

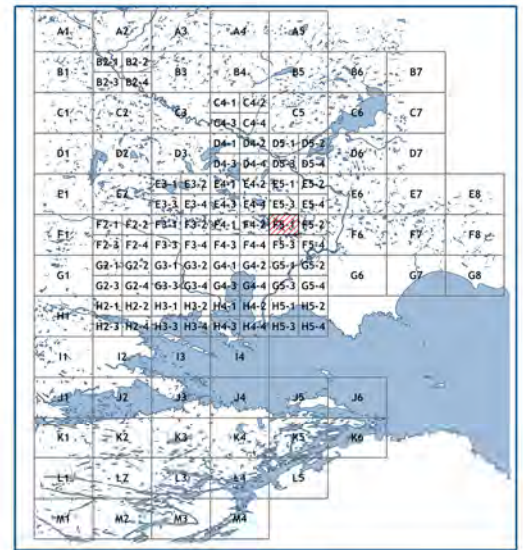
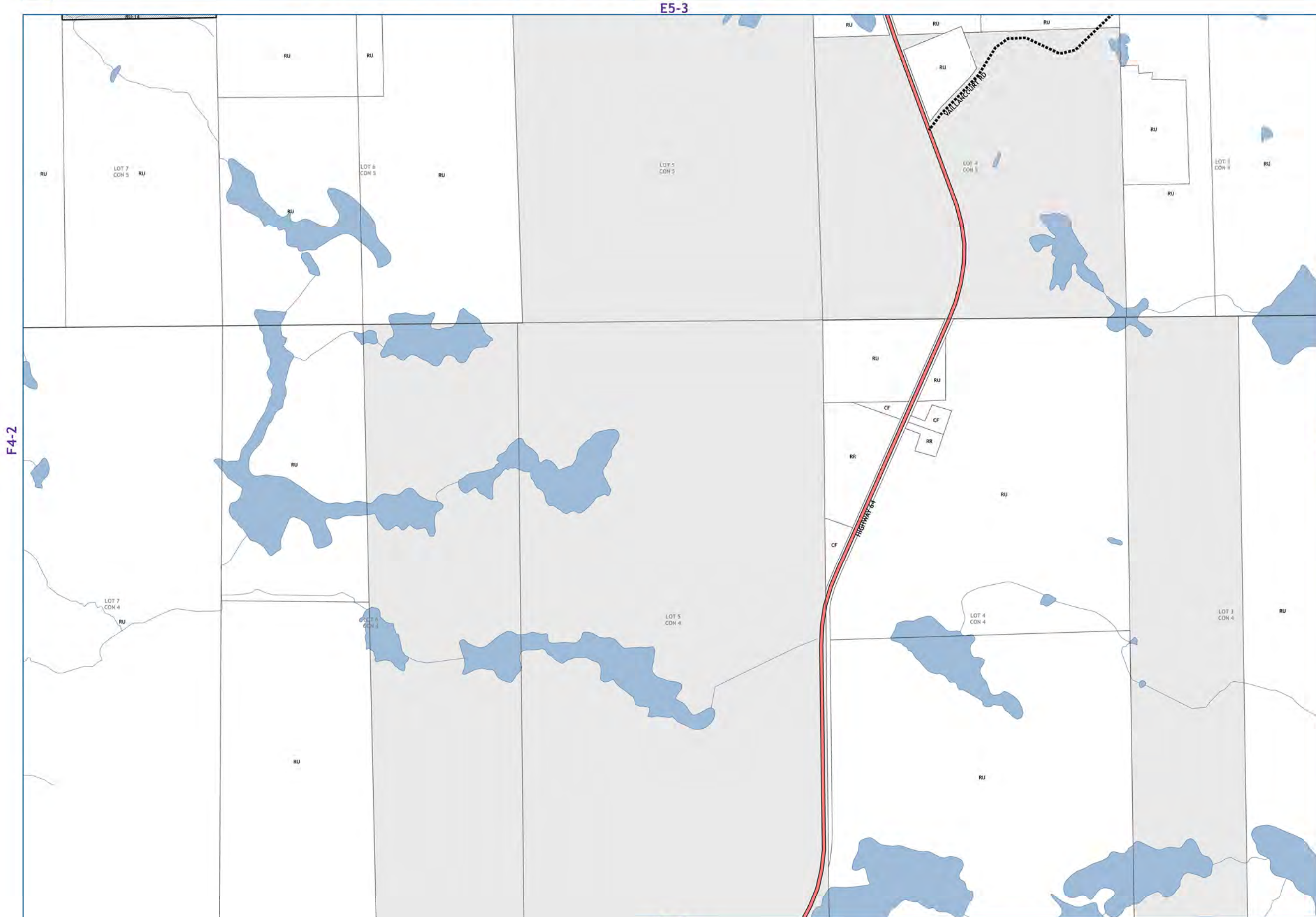


A1	AGRICULTURE ONE	RU	RURAL
A2	AGRICULTURE TWO		
R1	RESIDENTIAL ONE	R3	RESIDENTIAL THREE
R2	RESIDENTIAL TWO	R4	RESIDENTIAL FOUR
SR	SHORELINE RESIDENTIAL	RR	RURAL RESIDENTIAL
MHR	MOBILE HOME RESIDENTIAL		
C1	GENERAL COMMERCIAL	C5	RURAL COMMERCIAL
C2	HIGHWAY COMMERCIAL		
C3	TOURIST COMMERCIAL		
C4	NEIGHBOURHOOD COMMERCIAL		
M1	LIGHT INDUSTRIAL	M2	HEAVY INDUSTRIAL
M3	EXTRACTIVE INDUSTRIAL		
M4	WASTE DISPOSAL INDUSTRIAL		
	WASTE MANAGEMENT INFLUENCE AREA		
CF	COMMUNITY FACILITY	OS	OPEN SPACE
	SPECIAL EXCEPTIONS		
	PROVINCIAL SIGNIFICANT WETLANDS		
	HAZARD LAND OVERLAY		
	CROWN LAND		PROVINCIAL PARKS
	PROVINCIAL HIGHWAY		MUNICIPAL ROADS
	PRIVATE ROADS		RESOURCE ROADS
	PIPELINE		RAILWAY

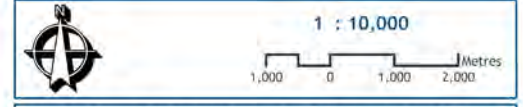


This map is provided for illustration purposes only. The information shown has been compiled from the Ministry of Natural Resources, Ontario Base Mapping, and MPAC Property Fabrics. Although every effort has been made to accurately represent the data, this map should not be used as a precise indicator of the exact locations of features, boundaries, or roads.

Base Mapping Source:  
Ministry of Natural Resources - Ontario Base Mapping  
MPAC - Municipal Property Assessment Corporation

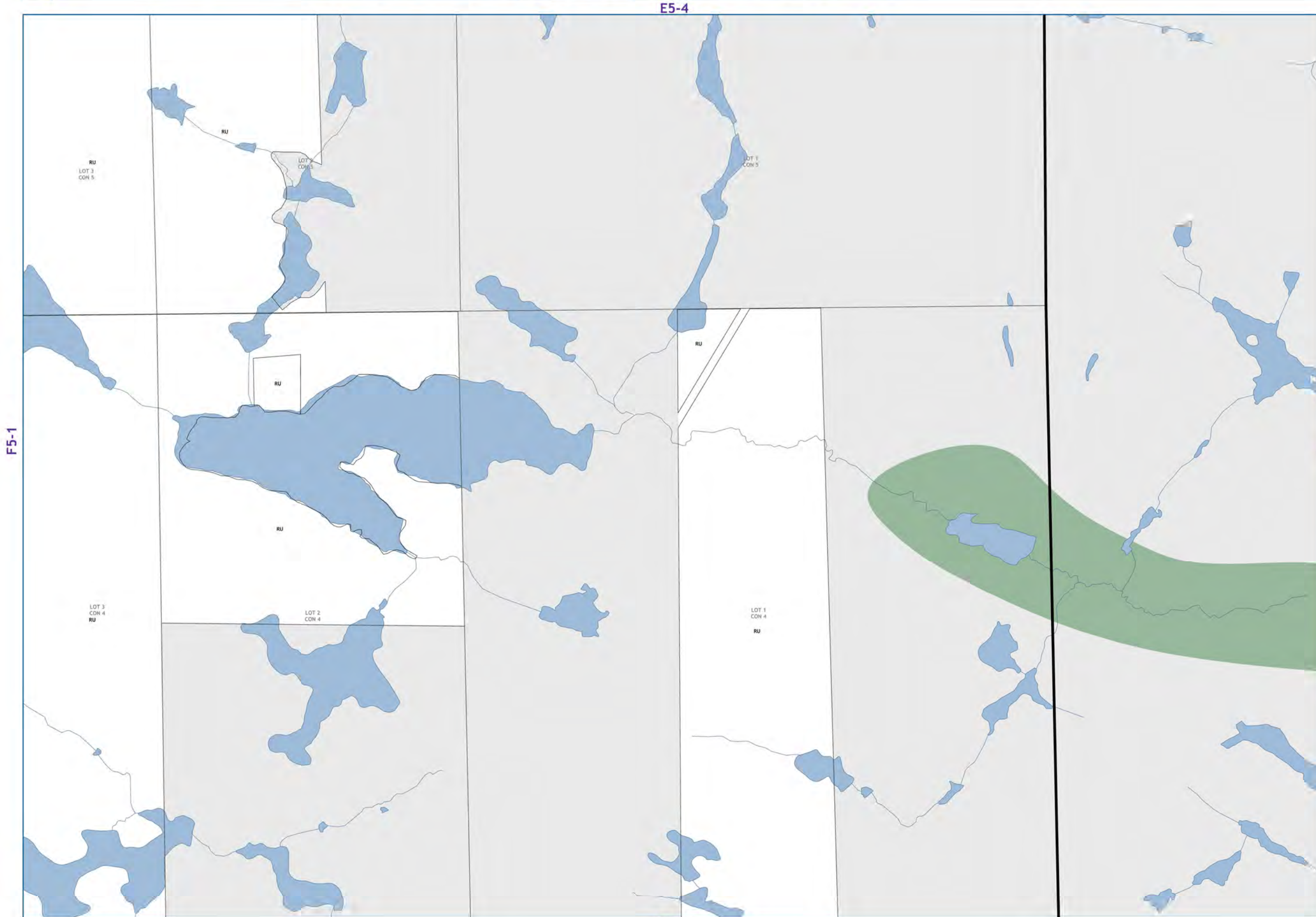


A1	AGRICULTURE ONE	RU	RURAL
A2	AGRICULTURE TWO		
R1	RESIDENTIAL ONE	R3	RESIDENTIAL THREE
R2	RESIDENTIAL TWO	R4	RESIDENTIAL FOUR
SR	SHORELINE RESIDENTIAL	RR	RURAL RESIDENTIAL
MHR	MOBILE HOME RESIDENTIAL		
C1	GENERAL COMMERCIAL	C5	RURAL COMMERCIAL
C2	HIGHWAY COMMERCIAL		
C3	TOURIST COMMERCIAL		
C4	NEIGHBOURHOOD COMMERCIAL		
M1	LIGHT INDUSTRIAL	M2	HEAVY INDUSTRIAL
M3	EXTRACTIVE INDUSTRIAL		
M4	WASTE DISPOSAL INDUSTRIAL		
	WASTE MANAGEMENT INFLUENCE AREA		
CF	COMMUNITY FACILITY	OS	OPEN SPACE
	SPECIAL EXCEPTIONS		
	PROVINCIAL SIGNIFICANT WETLANDS		
	HAZARD LAND OVERLAY		
	CROWN LAND		PROVINCIAL PARKS
	PROVINCIAL HIGHWAY		MUNICIPAL ROADS
	PRIVATE ROADS		RESOURCE ROADS
	PIPELINE		RAILWAY




This map is provided for illustration purposes only. The information shown has been compiled from the Ministry of Natural Resources, Ontario Base Mapping, and MPAC Property Fabrics. Although every effort has been made to accurately represent the data, this map should not be used as a precise indicator of the exact locations of features, boundaries, or roads.

Base Mapping Source:  
Ministry of Natural Resources - Ontario Base Mapping  
MPAC - Municipal Property Assessment Corporation

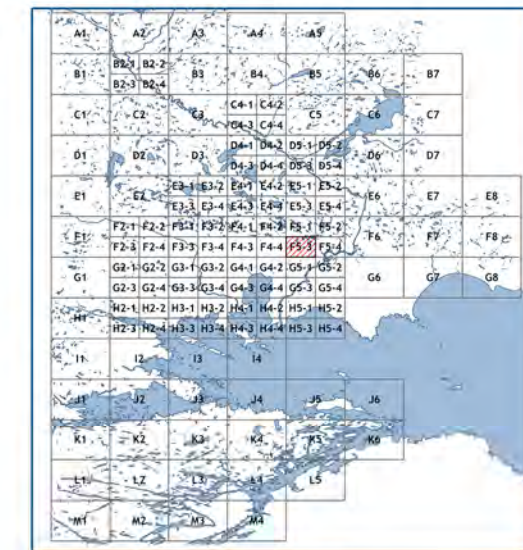
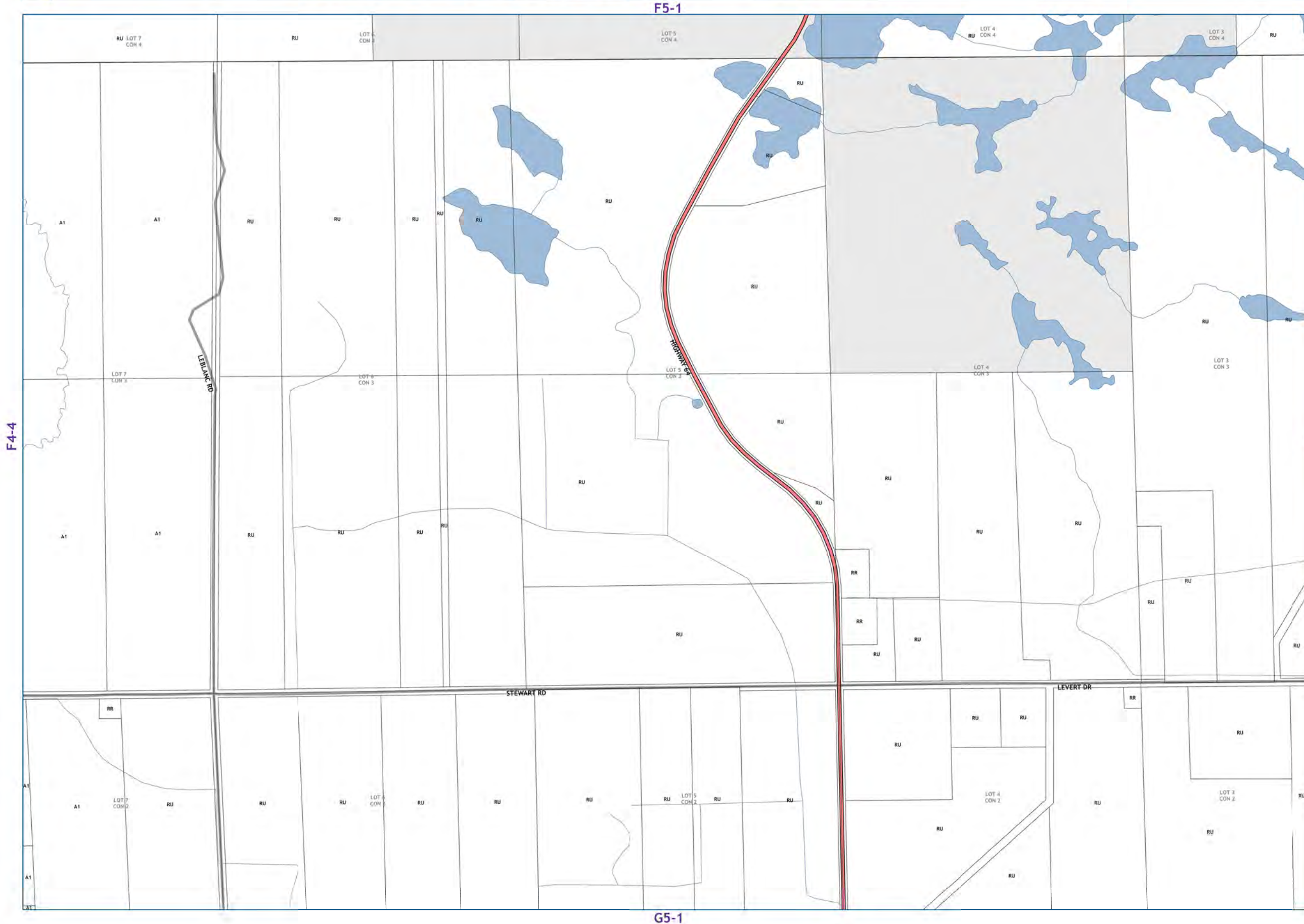


A1	AGRICULTURE ONE	RU	RURAL
A2	AGRICULTURE TWO		
R1	RESIDENTIAL ONE	R3	RESIDENTIAL THREE
R2	RESIDENTIAL TWO	R4	RESIDENTIAL FOUR
SR	SHORELINE RESIDENTIAL	RR	RURAL RESIDENTIAL
MHR	MOBILE HOME RESIDENTIAL		
C1	GENERAL COMMERCIAL	C5	RURAL COMMERCIAL
C2	HIGHWAY COMMERCIAL		
C3	TOURIST COMMERCIAL		
C4	NEIGHBOURHOOD COMMERCIAL		
M1	LIGHT INDUSTRIAL	M2	HEAVY INDUSTRIAL
M3	EXTRACTIVE INDUSTRIAL		
M4	WASTE DISPOSAL INDUSTRIAL		
	WASTE MANAGEMENT INFLUENCE AREA		
CF	COMMUNITY FACILITY	OS	OPEN SPACE
	SPECIAL EXCEPTIONS		
	PROVINCIAL SIGNIFICANT WETLANDS		
	HAZARD LAND OVERLAY		
	CROWN LAND		PROVINCIAL PARKS
	PROVINCIAL HIGHWAY		MUNICIPAL ROADS
	PRIVATE ROADS		RESOURCE ROADS
	PIPELINE		RAILWAY




This map is provided for illustration purposes only. The information shown has been compiled from the Ministry of Natural Resources, Ontario Base Mapping, and MPAC Property Fabrics. Although every effort has been made to accurately represent the data, this map should not be used as a precise indicator of the exact locations of features, boundaries, or roads.

Base Mapping Source:  
Ministry of Natural Resources - Ontario Base Mapping  
MPAC - Municipal Property Assessment Corporation



A1	AGRICULTURE ONE	RU	RURAL
A2	AGRICULTURE TWO		
R1	RESIDENTIAL ONE	R3	RESIDENTIAL THREE
R2	RESIDENTIAL TWO	R4	RESIDENTIAL FOUR
SR	SHORELINE RESIDENTIAL	RR	RURAL RESIDENTIAL
MHR	MOBILE HOME RESIDENTIAL		
C1	GENERAL COMMERCIAL	C5	RURAL COMMERCIAL
C2	HIGHWAY COMMERCIAL		
C3	TOURIST COMMERCIAL		
C4	NEIGHBOURHOOD COMMERCIAL		
M1	LIGHT INDUSTRIAL	M2	HEAVY INDUSTRIAL
M3	EXTRACTIVE INDUSTRIAL		
M4	WASTE DISPOSAL INDUSTRIAL		
	WASTE MANAGEMENT INFLUENCE AREA		
CF	COMMUNITY FACILITY	OS	OPEN SPACE
	SPECIAL EXCEPTIONS		
	PROVINCIAL SIGNIFICANT WETLANDS		
	HAZARD LAND OVERLAY		
	CROWN LAND		PROVINCIAL PARKS
	PROVINCIAL HIGHWAY		MUNICIPAL ROADS
	PRIVATE ROADS		RESOURCE ROADS
	PIPELINE		RAILWAY




This map is provided for illustration purposes only. The information shown has been compiled from the Ministry of Natural Resources, Ontario Base Mapping, and MPAC Property Fabrics. Although every effort has been made to accurately represent the data, this map should not be used as a precise indicator of the exact locations of features, boundaries, or roads.

Base Mapping Source:  
Ministry of Natural Resources - Ontario Base Mapping  
MPAC - Municipal Property Assessment Corporation



A1	AGRICULTURE ONE	RU	RURAL
A2	AGRICULTURE TWO		
R1	RESIDENTIAL ONE	R3	RESIDENTIAL THREE
R2	RESIDENTIAL TWO	R4	RESIDENTIAL FOUR
SR	SHORELINE RESIDENTIAL	RR	RURAL RESIDENTIAL
MHR	MOBILE HOME RESIDENTIAL		
C1	GENERAL COMMERCIAL	C5	RURAL COMMERCIAL
C2	HIGHWAY COMMERCIAL		
C3	TOURIST COMMERCIAL		
C4	NEIGHBOURHOOD COMMERCIAL		
M1	LIGHT INDUSTRIAL	M2	HEAVY INDUSTRIAL
M3	EXTRACTIVE INDUSTRIAL		
M4	WASTE DISPOSAL INDUSTRIAL		
	WASTE MANAGEMENT INFLUENCE AREA		
CF	COMMUNITY FACILITY	OS	OPEN SPACE
	SPECIAL EXCEPTIONS		
	PROVINCIALY SIGNIFICANT WETLANDS		
	HAZARD LAND OVERLAY		
	CROWN LAND		PROVINCIAL PARKS
	PROVINCIAL HIGHWAY		MUNICIPAL ROADS
	PRIVATE ROADS		RESOURCE ROADS
	PIPELINE		RAILWAY



This map is provided for illustration purposes only. The information shown has been compiled from the Ministry of Natural Resources, Ontario Base Mapping, and MPAC Property Fabrics. Although every effort has been made to accurately represent the data, this map should not be used as a precise indicator of the exact locations of features, boundaries, or roads.

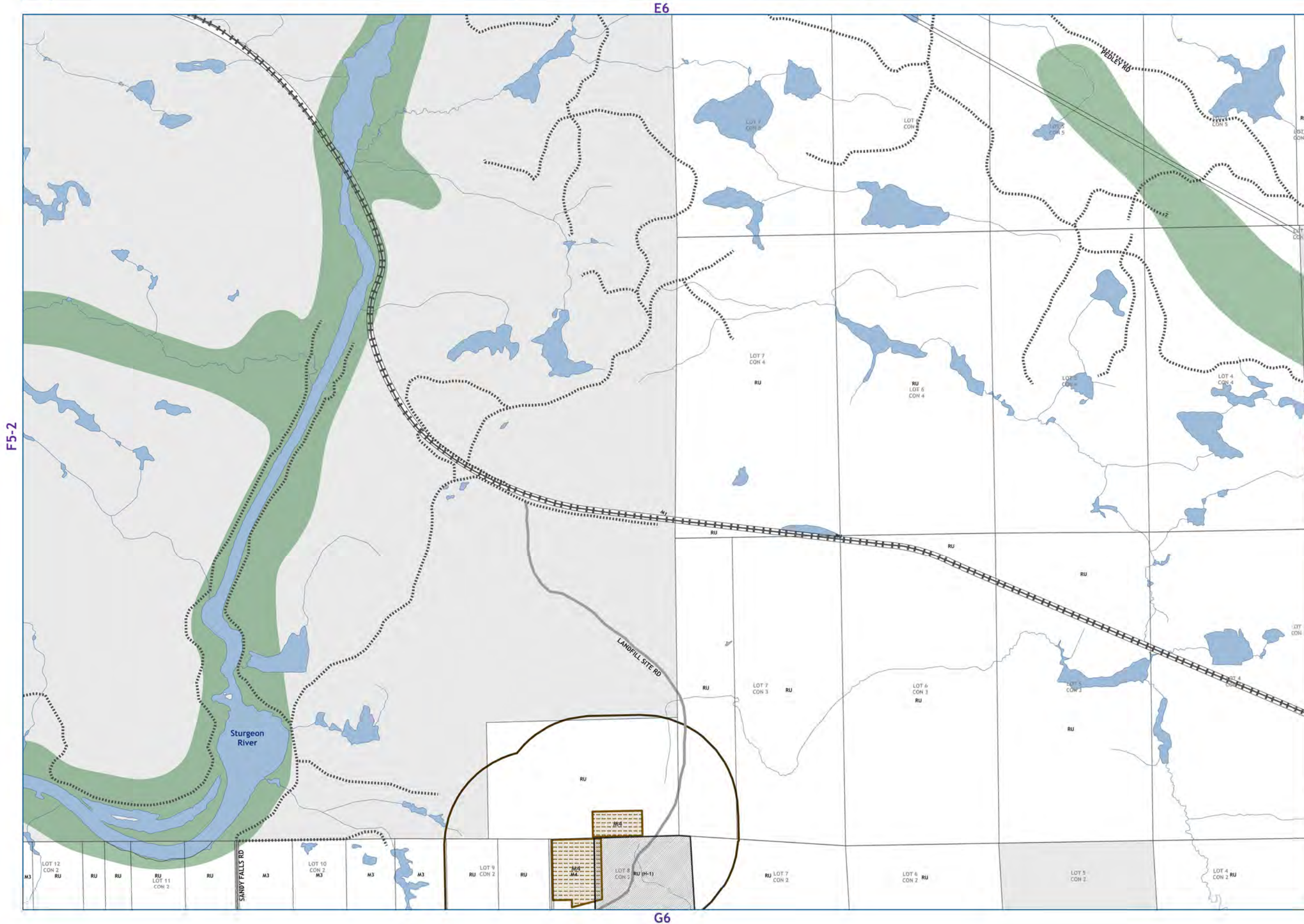
Base Mapping Source:  
Ministry of Natural Resources - Ontario Base Mapping  
MPAC - Municipal Property Assessment Corporation

F5-3

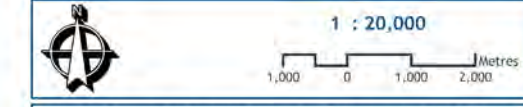
F6

F5-2

G5-2

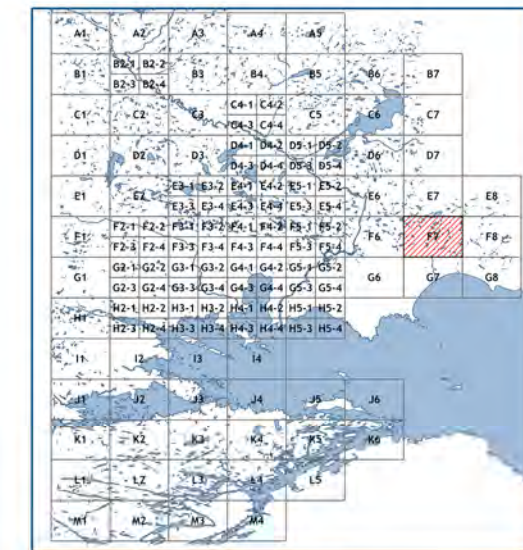
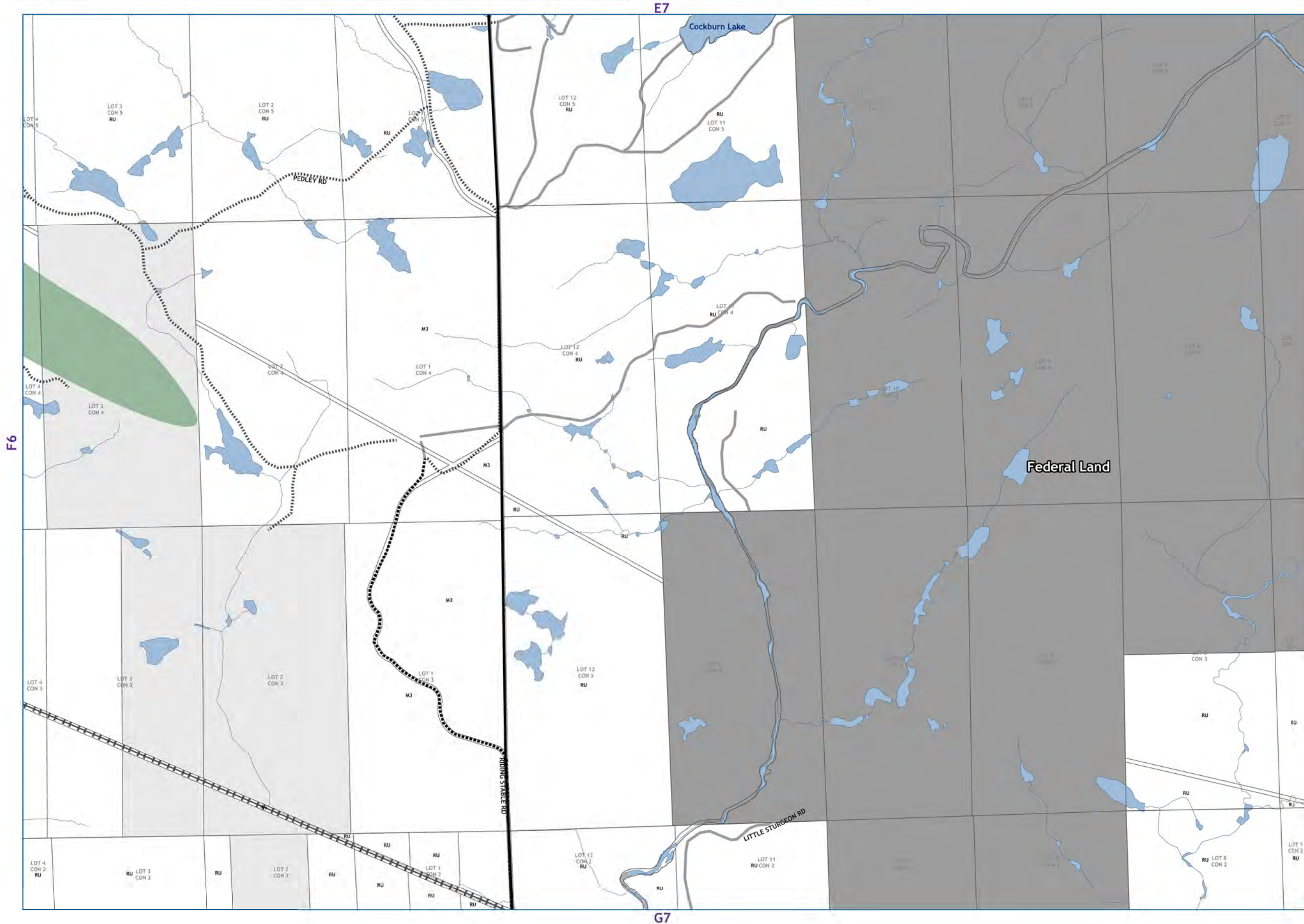


A1	AGRICULTURE ONE	RU	RURAL
A2	AGRICULTURE TWO		
R1	RESIDENTIAL ONE	R3	RESIDENTIAL THREE
R2	RESIDENTIAL TWO	R4	RESIDENTIAL FOUR
SR	SHORELINE RESIDENTIAL	RR	RURAL RESIDENTIAL
MHR	MOBILE HOME RESIDENTIAL		
C1	GENERAL COMMERCIAL	C5	RURAL COMMERCIAL
C2	HIGHWAY COMMERCIAL		
C3	TOURIST COMMERCIAL		
C4	NEIGHBOURHOOD COMMERCIAL		
M1	LIGHT INDUSTRIAL	M2	HEAVY INDUSTRIAL
M3	EXTRACTIVE INDUSTRIAL		
M4	WASTE DISPOSAL INDUSTRIAL		
	WASTE MANAGEMENT INFLUENCE AREA		
CF	COMMUNITY FACILITY	OS	OPEN SPACE
	SPECIAL EXCEPTIONS		
	PROVINCIAL SIGNIFICANT WETLANDS		
	HAZARD LAND OVERLAY		
	CROWN LAND		PROVINCIAL PARKS
	PROVINCIAL HIGHWAY		MUNICIPAL ROADS
	PRIVATE ROADS		RESOURCE ROADS
	PIPELINE		RAILWAY




This map is provided for illustration purposes only. The information shown has been compiled from the Ministry of Natural Resources, Ontario Base Mapping, and MPAC Property Fabrics. Although every effort has been made to accurately represent the data, this map should not be used as a precise indicator of the exact locations of features, boundaries, or roads.

Base Mapping Source:  
Ministry of Natural Resources - Ontario Base Mapping  
MPAC - Municipal Property Assessment Corporation

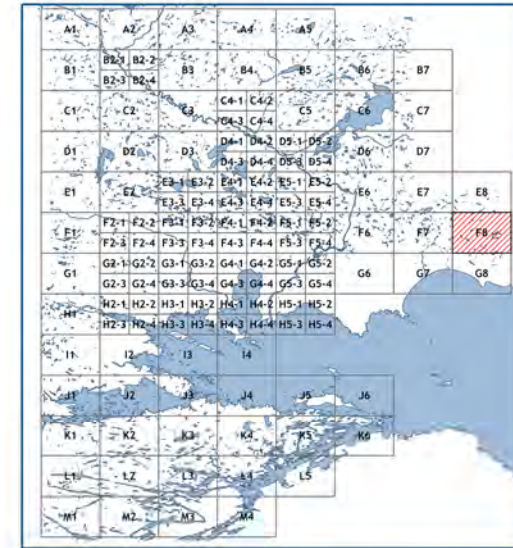
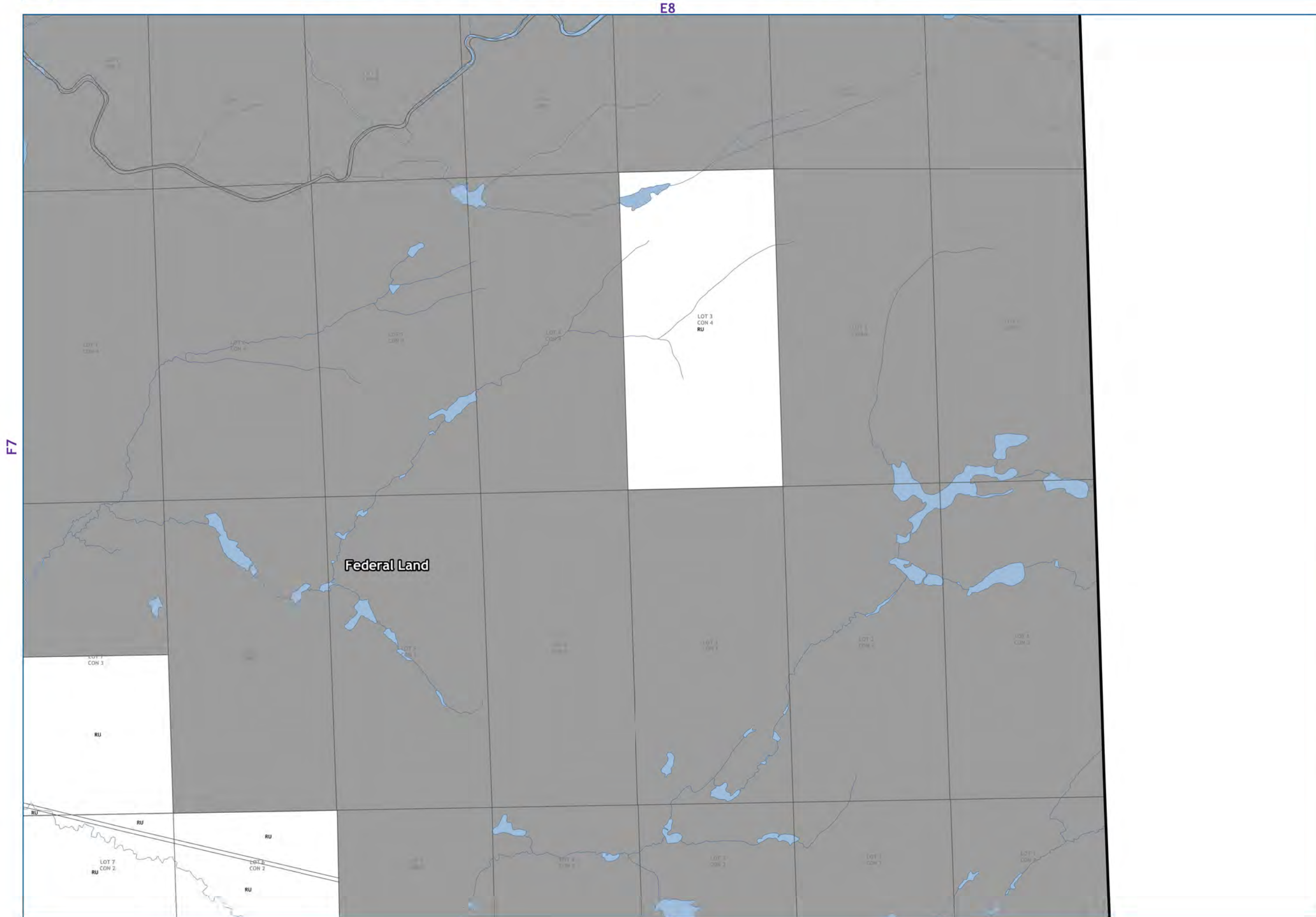


A1	AGRICULTURE ONE	RU	RURAL
A2	AGRICULTURE TWO		
R1	RESIDENTIAL ONE	R3	RESIDENTIAL THREE
R2	RESIDENTIAL TWO	R4	RESIDENTIAL FOUR
SR	SHORELINE RESIDENTIAL	RR	RURAL RESIDENTIAL
MHR	MOBILE HOME RESIDENTIAL		
C1	GENERAL COMMERCIAL	C5	RURAL COMMERCIAL
C2	HIGHWAY COMMERCIAL		
C3	TOURIST COMMERCIAL		
C4	NEIGHBOURHOOD COMMERCIAL		
M1	LIGHT INDUSTRIAL	M2	HEAVY INDUSTRIAL
M3	EXTRACTIVE INDUSTRIAL		
M4	WASTE DISPOSAL INDUSTRIAL		
	WASTE MANAGEMENT INFLUENCE AREA		
CF	COMMUNITY FACILITY	OS	OPEN SPACE
	SPECIAL EXCEPTIONS		
	PROVINCIAL SIGNIFICANT WETLANDS		
	HAZARD LAND OVERLAY		
	CROWN LAND		PROVINCIAL PARKS
	PROVINCIAL HIGHWAY		MUNICIPAL ROADS
	PRIVATE ROADS		RESOURCE ROADS
	PIPELINE		RAILWAY




This map is provided for illustration purposes only. The information shown has been compiled from the Ministry of Natural Resources, Ontario Base Mapping, and MPAC Property Fabrics. Although every effort has been made to accurately represent the data, this map should not be used as a precise indicator of the exact locations of features, boundaries, or roads.

Base Mapping Source:  
Ministry of Natural Resources - Ontario Base Mapping  
MPAC - Municipal Property Assessment Corporation



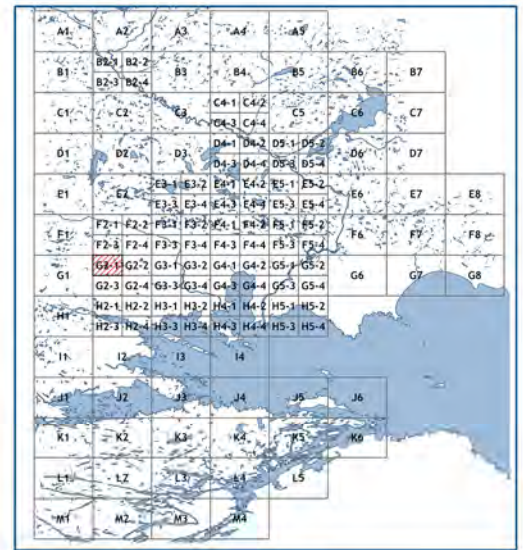
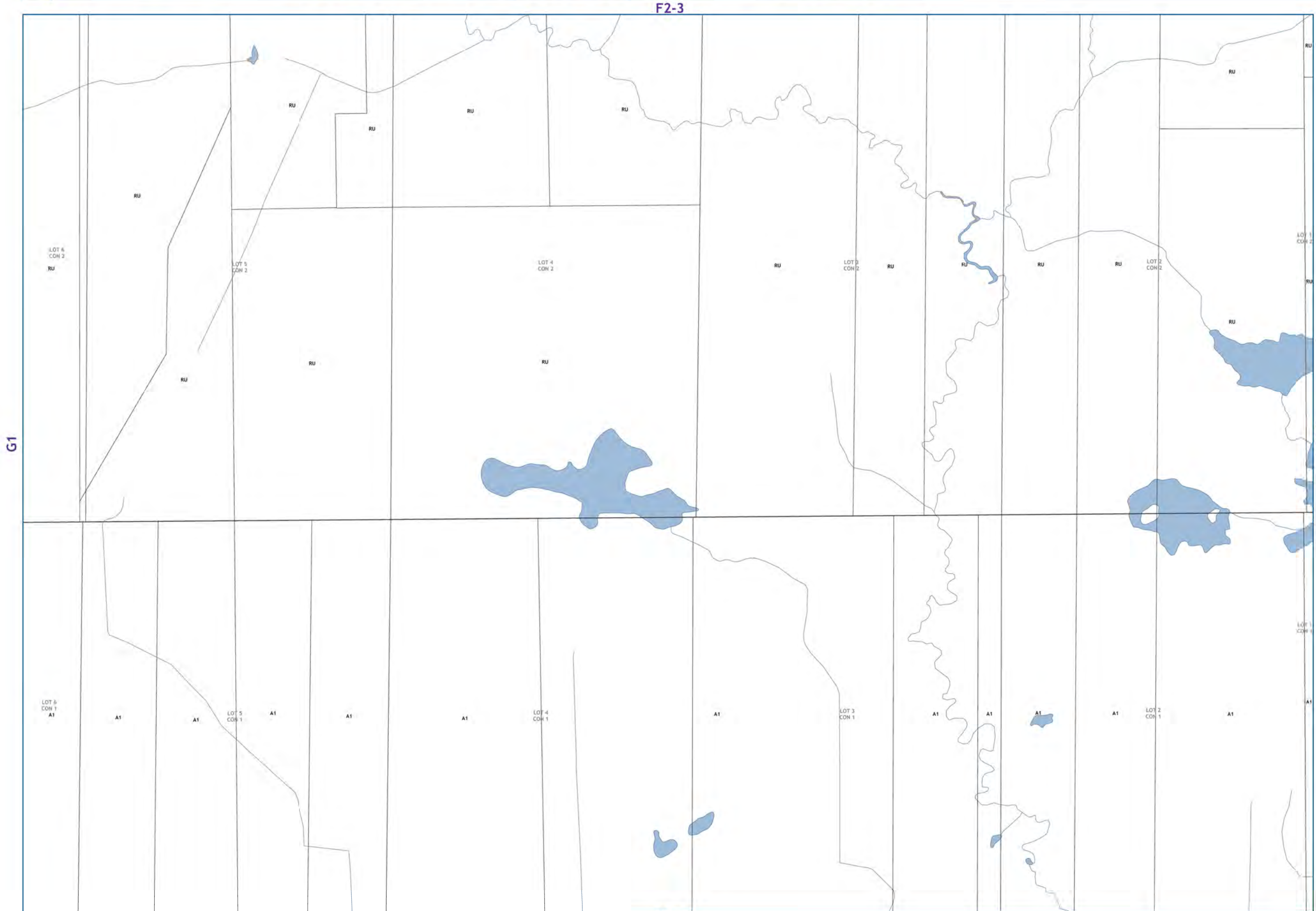
A1	AGRICULTURE ONE	RU	RURAL
A2	AGRICULTURE TWO		
R1	RESIDENTIAL ONE	R3	RESIDENTIAL THREE
R2	RESIDENTIAL TWO	R4	RESIDENTIAL FOUR
SR	SHORELINE RESIDENTIAL	RR	RURAL RESIDENTIAL
MHR	MOBILE HOME RESIDENTIAL		
C1	GENERAL COMMERCIAL	C5	RURAL COMMERCIAL
C2	HIGHWAY COMMERCIAL		
C3	TOURIST COMMERCIAL		
C4	NEIGHBOURHOOD COMMERCIAL		
M1	LIGHT INDUSTRIAL	M2	HEAVY INDUSTRIAL
M3	EXTRACTIVE INDUSTRIAL		
M4	WASTE DISPOSAL INDUSTRIAL		
	WASTE MANAGEMENT INFLUENCE AREA		
CF	COMMUNITY FACILITY	OS	OPEN SPACE
	SPECIAL EXCEPTIONS		
	PROVINCIAL SIGNIFICANT WETLANDS		
	HAZARD LAND OVERLAY		
	CROWN LAND		PROVINCIAL PARKS
	PROVINCIAL HIGHWAY		MUNICIPAL ROADS
	PRIVATE ROADS		RESOURCE ROADS
	PIPELINE		RAILWAY



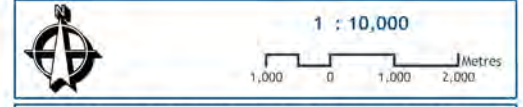
This map is provided for illustration purposes only. The information shown has been compiled from the Ministry of Natural Resources, Ontario Base Mapping, and MPAC Property Fabrics. Although every effort has been made to accurately represent the data, this map should not be used as a precise indicator of the exact locations of features, boundaries, or roads.

Base Mapping Source:  
Ministry of Natural Resources - Ontario Base Mapping  
MPAC - Municipal Property Assessment Corporation



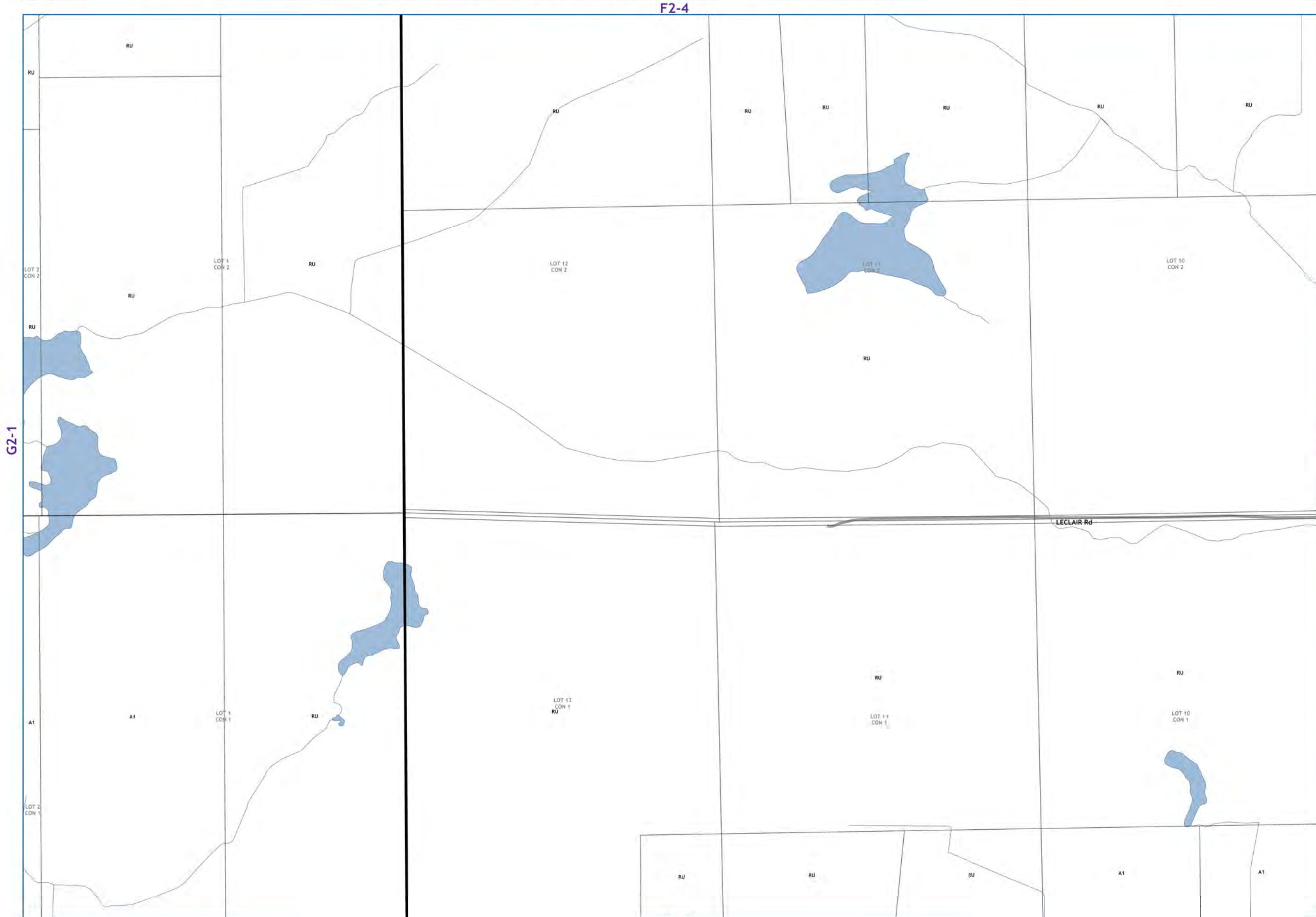


A1	AGRICULTURE ONE	RU	RURAL
A2	AGRICULTURE TWO		
R1	RESIDENTIAL ONE	R3	RESIDENTIAL THREE
R2	RESIDENTIAL TWO	R4	RESIDENTIAL FOUR
SR	SHORELINE RESIDENTIAL	RR	RURAL RESIDENTIAL
MHR	MOBILE HOME RESIDENTIAL		
C1	GENERAL COMMERCIAL	C5	RURAL COMMERCIAL
C2	HIGHWAY COMMERCIAL		
C3	TOURIST COMMERCIAL		
C4	NEIGHBOURHOOD COMMERCIAL		
M1	LIGHT INDUSTRIAL	M2	HEAVY INDUSTRIAL
M3	EXTRACTIVE INDUSTRIAL		
M4	WASTE DISPOSAL INDUSTRIAL		
	WASTE MANAGEMENT INFLUENCE AREA		
CF	COMMUNITY FACILITY	OS	OPEN SPACE
	SPECIAL EXCEPTIONS		
	PROVINCIAALLY SIGNIFICANT WETLANDS		
	HAZARD LAND OVERLAY		
	CROWN LAND		PROVINCIAL PARKS
	PROVINCIAL HIGHWAY		MUNICIPAL ROADS
	PRIVATE ROADS		RESOURCE ROADS
	PIPELINE		RAILWAY

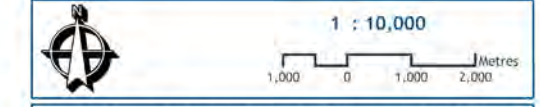


This map is provided for illustration purposes only. The information shown has been compiled from the Ministry of Natural Resources, Ontario Base Mapping, and MPAC Property Fabrics. Although every effort has been made to accurately represent the data, this map should not be used as a precise indicator of the exact locations of features, boundaries, or roads.

Base Mapping Source:  
Ministry of Natural Resources - Ontario Base Mapping  
MPAC - Municipal Property Assessment Corporation

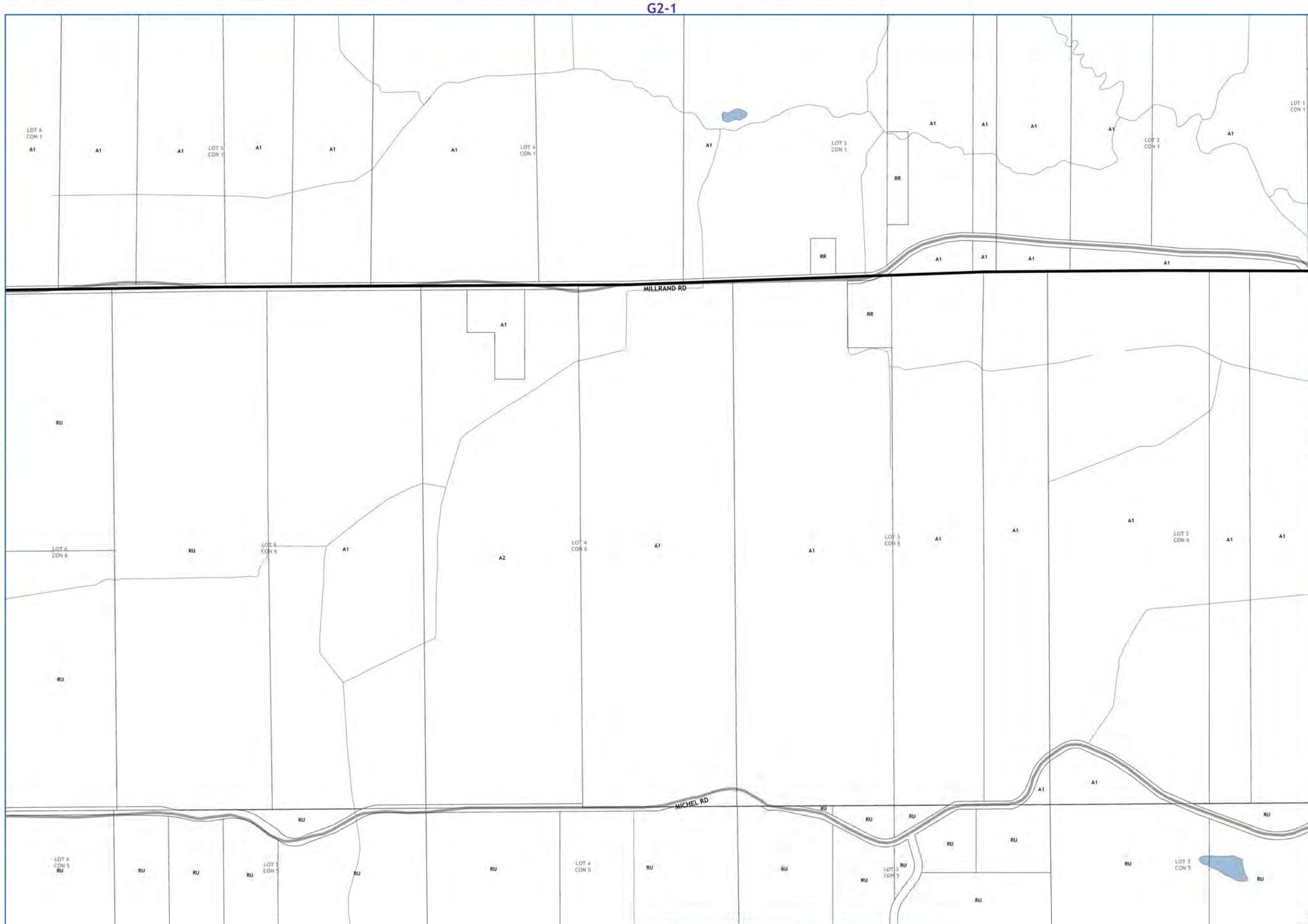


A1	AGRICULTURE ONE	RU	RURAL
A2	AGRICULTURE TWO		
R1	RESIDENTIAL ONE	R3	RESIDENTIAL THREE
R2	RESIDENTIAL TWO	R4	RESIDENTIAL FOUR
SR	SHORELINE RESIDENTIAL	RR	RURAL RESIDENTIAL
MHR	MOBILE HOME RESIDENTIAL		
C1	GENERAL COMMERCIAL	C5	RURAL COMMERCIAL
C2	HIGHWAY COMMERCIAL		
C3	TOURIST COMMERCIAL		
C4	NEIGHBOURHOOD COMMERCIAL		
M1	LIGHT INDUSTRIAL	M2	HEAVY INDUSTRIAL
M3	EXTRACTIVE INDUSTRIAL		
M4	WASTE DISPOSAL INDUSTRIAL		
	WASTE MANAGEMENT INFLUENCE AREA		
CF	COMMUNITY FACILITY	OS	OPEN SPACE
	SPECIAL EXCEPTIONS		
	PROVINCIAL SIGNIFICANT WETLANDS		
	HAZARD LAND OVERLAY		
	CROWN LAND		PROVINCIAL PARKS
	PROVINCIAL HIGHWAY		MUNICIPAL ROADS
	PRIVATE ROADS		RESOURCE ROADS
	PIPELINE		RAILWAY




This map is provided for illustration purposes only. The information shown has been compiled from the Ministry of Natural Resources, Ontario Base Mapping, and MPAC Property Fabrics. Although every effort has been made to accurately represent the data, this map should not be used as a precise indicator of the exact locations of features, boundaries, or roads.

Base Mapping Source:  
Ministry of Natural Resources - Ontario Base Mapping  
MPAC - Municipal Property Assessment Corporation



A1	AGRICULTURE ONE	RU	RURAL
A2	AGRICULTURE TWO		
R1	RESIDENTIAL ONE	R3	RESIDENTIAL THREE
R2	RESIDENTIAL TWO	R4	RESIDENTIAL FOUR
SR	SHORELINE RESIDENTIAL	RR	RURAL RESIDENTIAL
MHR	MOBILE HOME RESIDENTIAL		
C1	GENERAL COMMERCIAL	C5	RURAL COMMERCIAL
C2	HIGHWAY COMMERCIAL		
C3	TOURIST COMMERCIAL		
C4	NEIGHBOURHOOD COMMERCIAL		
M1	LIGHT INDUSTRIAL	M2	HEAVY INDUSTRIAL
M3	EXTRACTIVE INDUSTRIAL		
M4	WASTE DISPOSAL INDUSTRIAL		
	WASTE MANAGEMENT INFLUENCE AREA		
CF	COMMUNITY FACILITY	OS	OPEN SPACE
	SPECIAL EXCEPTIONS		
	PROVINCIAL SIGNIFICANT WETLANDS		
	HAZARD LAND OVERLAY		
	CROWN LAND		PROVINCIAL PARKS
	PROVINCIAL HIGHWAY		MUNICIPAL ROADS
	PRIVATE ROADS		RESOURCE ROADS
	PIPELINE		RAILWAY



This map is provided for illustration purposes only. The information shown has been compiled from the Ministry of Natural Resources, Ontario Base Mapping, and MPAC Property Fabrics. Although every effort has been made to accurately represent the data, this map should not be used as a precise indicator of the exact locations of features, boundaries, or roads.

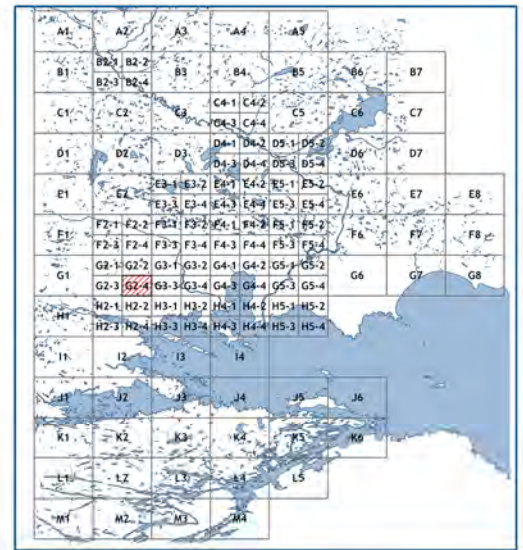
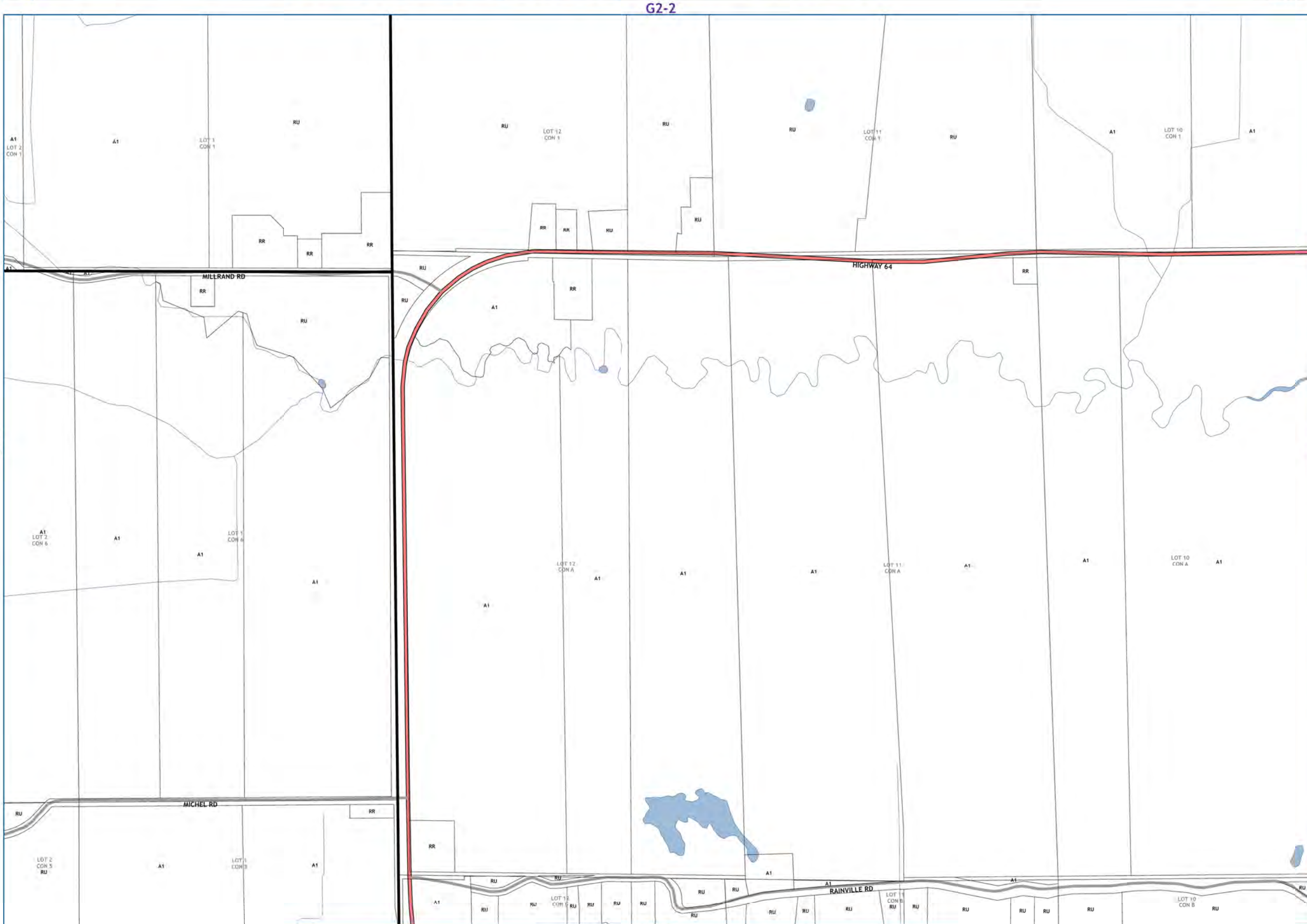
Base Mapping Source:  
Ministry of Natural Resources - Ontario Base Mapping  
MPAC - Municipal Property Assessment Corporation

G1

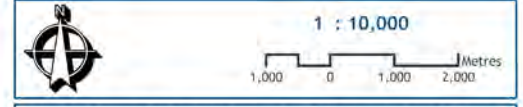
G2-1

G2-4

H2-1

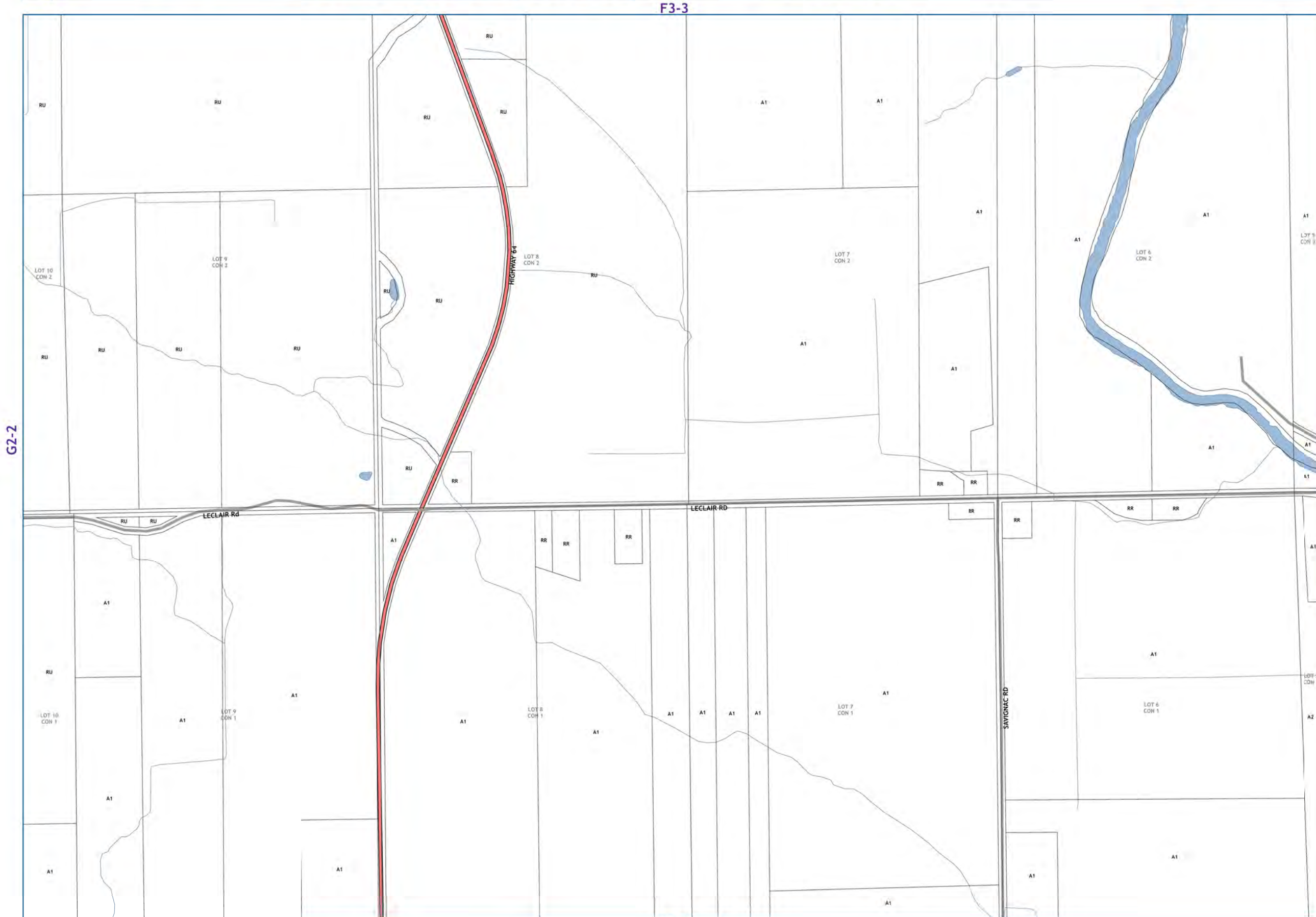


A1	AGRICULTURE ONE	RU	RURAL
A2	AGRICULTURE TWO		
R1	RESIDENTIAL ONE	R3	RESIDENTIAL THREE
R2	RESIDENTIAL TWO	R4	RESIDENTIAL FOUR
SR	SHORELINE RESIDENTIAL	RR	RURAL RESIDENTIAL
MHR	MOBILE HOME RESIDENTIAL		
C1	GENERAL COMMERCIAL	C5	RURAL COMMERCIAL
C2	HIGHWAY COMMERCIAL		
C3	TOURIST COMMERCIAL		
C4	NEIGHBOURHOOD COMMERCIAL		
M1	LIGHT INDUSTRIAL	M2	HEAVY INDUSTRIAL
M3	EXTRACTIVE INDUSTRIAL		
M4	WASTE DISPOSAL INDUSTRIAL		
	WASTE MANAGEMENT INFLUENCE AREA		
CF	COMMUNITY FACILITY	OS	OPEN SPACE
	SPECIAL EXCEPTIONS		
	PROVINCIAL SIGNIFICANT WETLANDS		
	HAZARD LAND OVERLAY		
	CROWN LAND		PROVINCIAL PARKS
	PROVINCIAL HIGHWAY		MUNICIPAL ROADS
	PRIVATE ROADS		RESOURCE ROADS
	PIPELINE		RAILWAY



This map is provided for illustration purposes only. The information shown has been compiled from the Ministry of Natural Resources, Ontario Base Mapping, and MPAC Property Fabrics. Although every effort has been made to accurately represent the data, this map should not be used as a precise indicator of the exact locations of features, boundaries, or roads.

Base Mapping Source:  
Ministry of Natural Resources - Ontario Base Mapping  
MPAC - Municipal Property Assessment Corporation

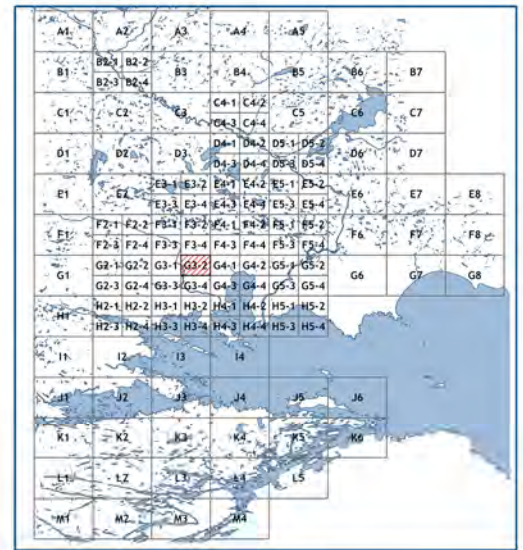


A1	AGRICULTURE ONE	RU	RURAL
A2	AGRICULTURE TWO		
R1	RESIDENTIAL ONE	R3	RESIDENTIAL THREE
R2	RESIDENTIAL TWO	R4	RESIDENTIAL FOUR
SR	SHORELINE RESIDENTIAL	RR	RURAL RESIDENTIAL
MHR	MOBILE HOME RESIDENTIAL		
C1	GENERAL COMMERCIAL	C5	RURAL COMMERCIAL
C2	HIGHWAY COMMERCIAL		
C3	TOURIST COMMERCIAL		
C4	NEIGHBOURHOOD COMMERCIAL		
M1	LIGHT INDUSTRIAL	M2	HEAVY INDUSTRIAL
M3	EXTRACTIVE INDUSTRIAL		
M4	WASTE DISPOSAL INDUSTRIAL		
	WASTE MANAGEMENT INFLUENCE AREA		
CF	COMMUNITY FACILITY	OS	OPEN SPACE
	SPECIAL EXCEPTIONS		
	PROVINCIAL SIGNIFICANT WETLANDS		
	HAZARD LAND OVERLAY		
	CROWN LAND		PROVINCIAL PARKS
	PROVINCIAL HIGHWAY		MUNICIPAL ROADS
	PRIVATE ROADS		RESOURCE ROADS
	PIPELINE		RAILWAY

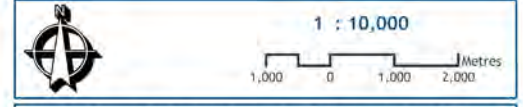


This map is provided for illustration purposes only. The information shown has been compiled from the Ministry of Natural Resources, Ontario Base Mapping, and MPAC Property Fabrics. Although every effort has been made to accurately represent the data, this map should not be used as a precise indicator of the exact locations of features, boundaries, or roads.

Base Mapping Source:  
Ministry of Natural Resources - Ontario Base Mapping  
MPAC - Municipal Property Assessment Corporation

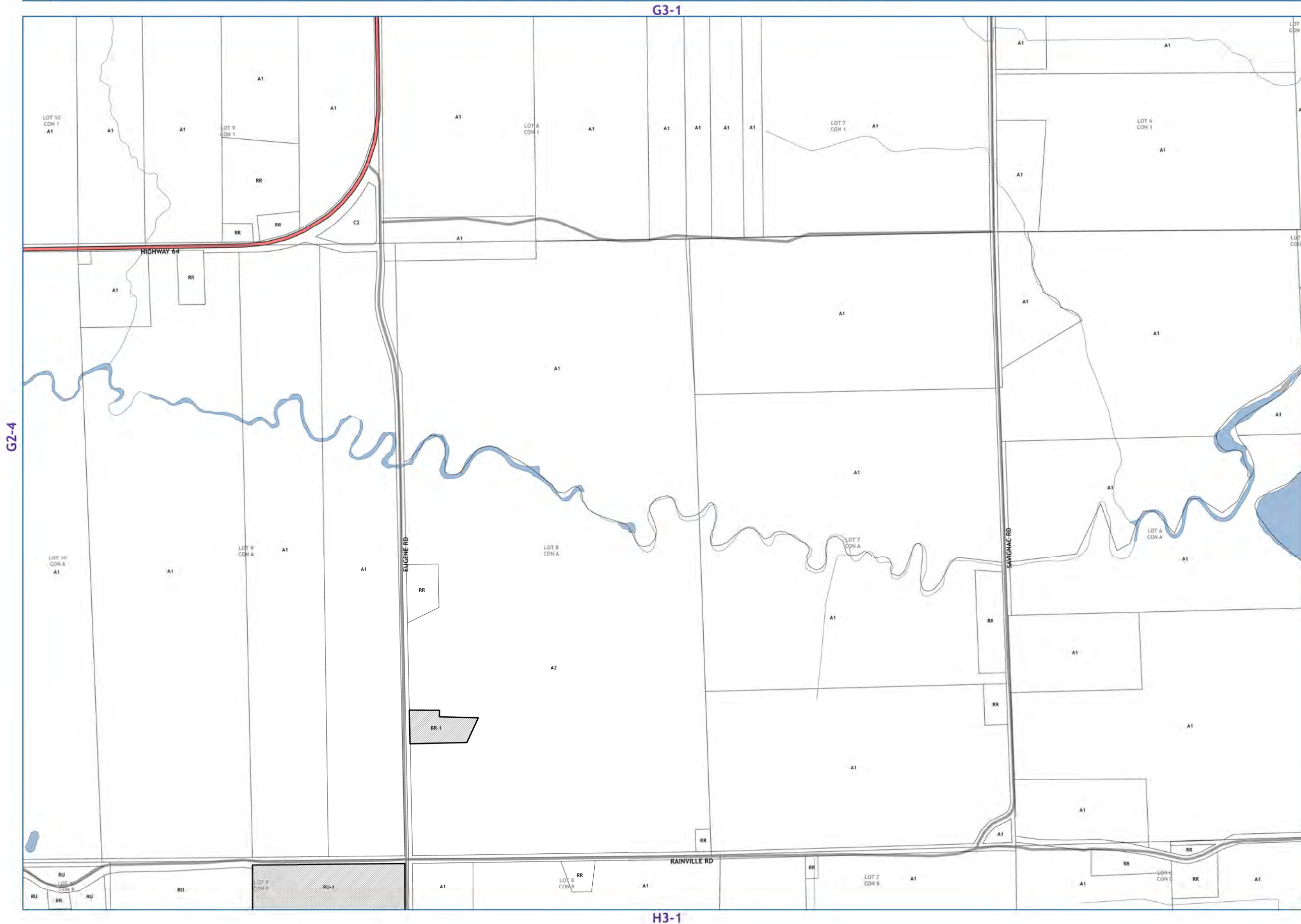


A1	AGRICULTURE ONE	RU	RURAL
A2	AGRICULTURE TWO		
R1	RESIDENTIAL ONE	R3	RESIDENTIAL THREE
R2	RESIDENTIAL TWO	R4	RESIDENTIAL FOUR
SR	SHORELINE RESIDENTIAL	RR	RURAL RESIDENTIAL
MHR	MOBILE HOME RESIDENTIAL		
C1	GENERAL COMMERCIAL	C5	RURAL COMMERCIAL
C2	HIGHWAY COMMERCIAL		
C3	TOURIST COMMERCIAL		
C4	NEIGHBOURHOOD COMMERCIAL		
M1	LIGHT INDUSTRIAL	M2	HEAVY INDUSTRIAL
M3	EXTRACTIVE INDUSTRIAL		
M4	WASTE DISPOSAL INDUSTRIAL		
	WASTE MANAGEMENT INFLUENCE AREA		
CF	COMMUNITY FACILITY	OS	OPEN SPACE
	SPECIAL EXCEPTIONS		
	PROVINCIAL SIGNIFICANT WETLANDS		
	HAZARD LAND OVERLAY		
	CROWN LAND		PROVINCIAL PARKS
	PROVINCIAL HIGHWAY		MUNICIPAL ROADS
	PRIVATE ROADS		RESOURCE ROADS
	PIPELINE		RAILWAY




This map is provided for illustration purposes only. The information shown has been compiled from the Ministry of Natural Resources, Ontario Base Mapping, and MPAC Property Fabrics. Although every effort has been made to accurately represent the data, this map should not be used as a precise indicator of the exact locations of features, boundaries, or roads.

Base Mapping Source:  
Ministry of Natural Resources - Ontario Base Mapping  
MPAC - Municipal Property Assessment Corporation

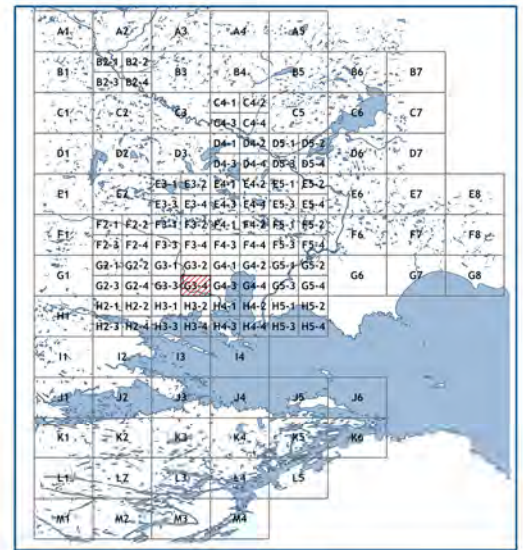
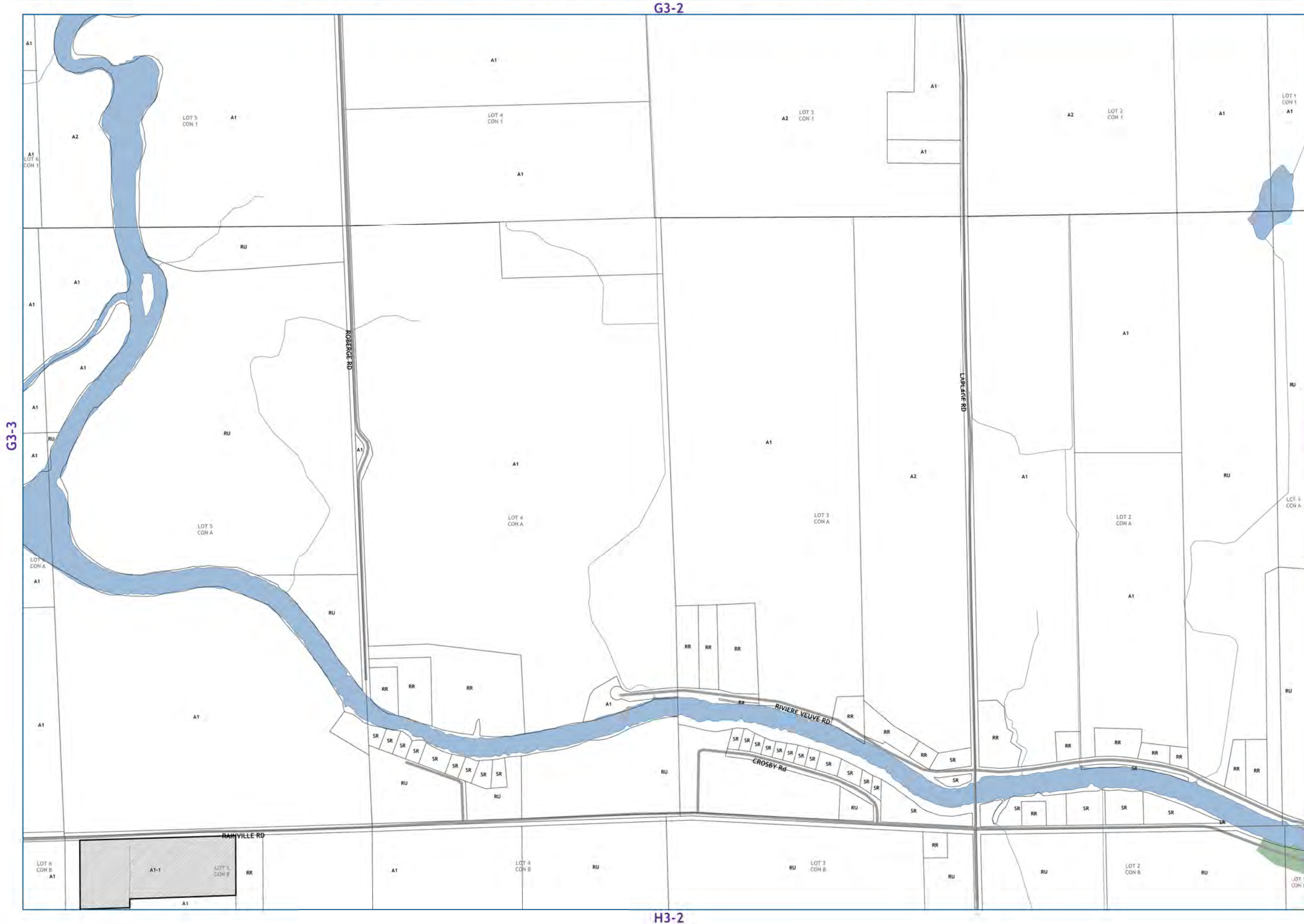


A1	AGRICULTURE ONE	RU	RURAL
A2	AGRICULTURE TWO		
R1	RESIDENTIAL ONE	R3	RESIDENTIAL THREE
R2	RESIDENTIAL TWO	R4	RESIDENTIAL FOUR
SR	SHORELINE RESIDENTIAL	RR	RURAL RESIDENTIAL
MHR	MOBILE HOME RESIDENTIAL		
C1	GENERAL COMMERCIAL	C5	RURAL COMMERCIAL
C2	HIGHWAY COMMERCIAL		
C3	TOURIST COMMERCIAL		
C4	NEIGHBOURHOOD COMMERCIAL		
M1	LIGHT INDUSTRIAL	M2	HEAVY INDUSTRIAL
M3	EXTRACTIVE INDUSTRIAL		
M4	WASTE DISPOSAL INDUSTRIAL		
	WASTE MANAGEMENT INFLUENCE AREA		
CF	COMMUNITY FACILITY	OS	OPEN SPACE
	SPECIAL EXCEPTIONS		
	PROVINCIAL SIGNIFICANT WETLANDS		
	HAZARD LAND OVERLAY		
	CROWN LAND		PROVINCIAL PARKS
	PROVINCIAL HIGHWAY		MUNICIPAL ROADS
	PRIVATE ROADS		RESOURCE ROADS
	PIPELINE		RAILWAY

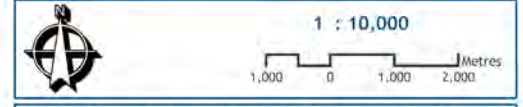


This map is provided for illustration purposes only. The information shown has been compiled from the Ministry of Natural Resources, Ontario Base Mapping, and MPAC Property Fabrics. Although every effort has been made to accurately represent the data, this map should not be used as a precise indicator of the exact locations of features, boundaries, or roads.

Base Mapping Source:  
Ministry of Natural Resources - Ontario Base Mapping  
MPAC - Municipal Property Assessment Corporation

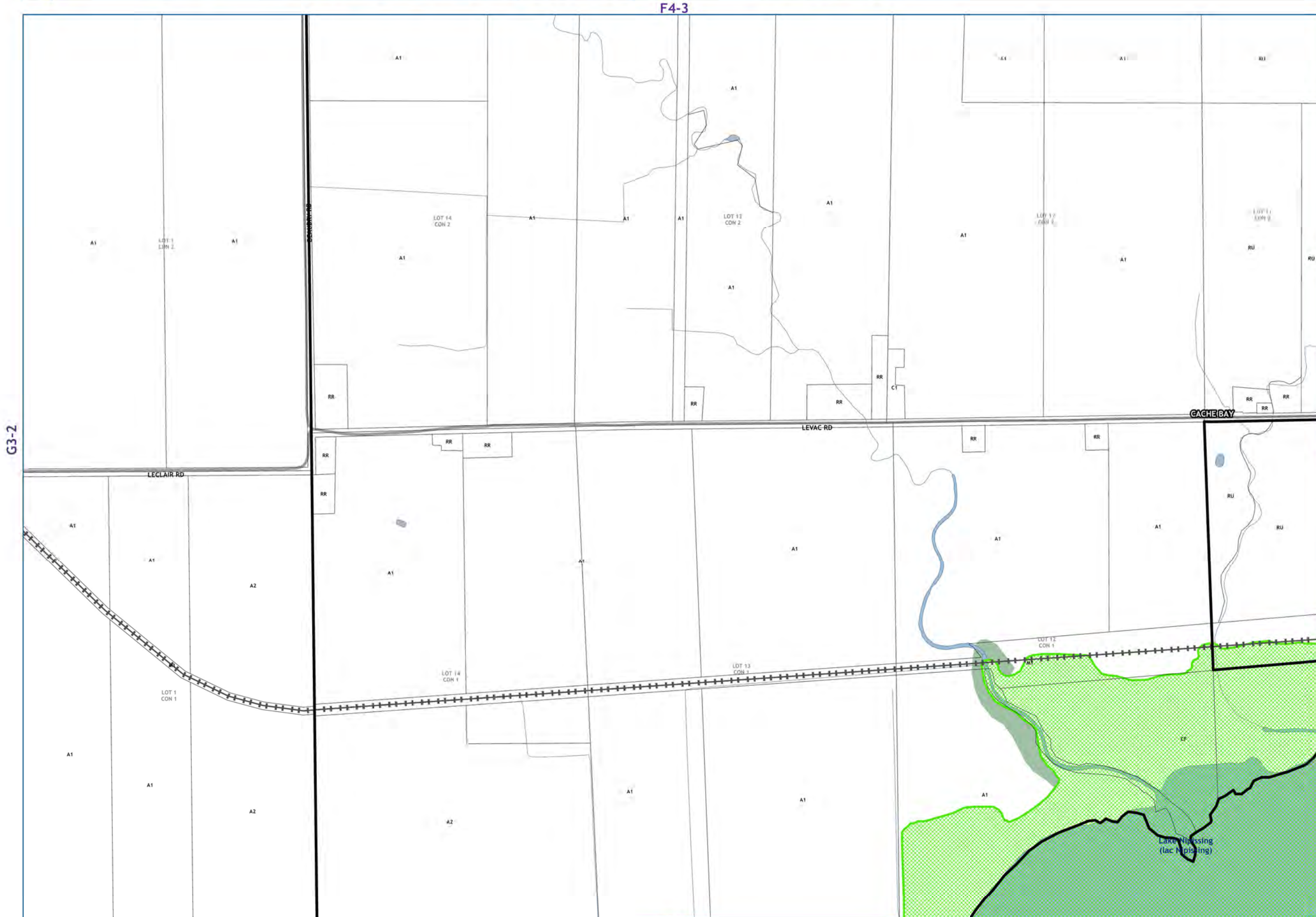


A1	AGRICULTURE ONE	RU	RURAL
A2	AGRICULTURE TWO		
R1	RESIDENTIAL ONE	R3	RESIDENTIAL THREE
R2	RESIDENTIAL TWO	R4	RESIDENTIAL FOUR
SR	SHORELINE RESIDENTIAL	RR	RURAL RESIDENTIAL
MHR	MOBILE HOME RESIDENTIAL		
C1	GENERAL COMMERCIAL	C5	RURAL COMMERCIAL
C2	HIGHWAY COMMERCIAL		
C3	TOURIST COMMERCIAL		
C4	NEIGHBOURHOOD COMMERCIAL		
M1	LIGHT INDUSTRIAL	M2	HEAVY INDUSTRIAL
M3	EXTRACTIVE INDUSTRIAL		
M4	WASTE DISPOSAL INDUSTRIAL		
	WASTE MANAGEMENT INFLUENCE AREA		
CF	COMMUNITY FACILITY	OS	OPEN SPACE
	SPECIAL EXCEPTIONS		
	PROVINCIAL SIGNIFICANT WETLANDS		
	HAZARD LAND OVERLAY		
	CROWN LAND		PROVINCIAL PARKS
	PROVINCIAL HIGHWAY		MUNICIPAL ROADS
	PRIVATE ROADS		RESOURCE ROADS
	PIPELINE		RAILWAY



This map is provided for illustration purposes only. The information shown has been compiled from the Ministry of Natural Resources, Ontario Base Mapping, and MPAC Property Fabrics. Although every effort has been made to accurately represent the data, this map should not be used as a precise indicator of the exact locations of features, boundaries, or roads.

Base Mapping Source:  
Ministry of Natural Resources - Ontario Base Mapping  
MPAC - Municipal Property Assessment Corporation



A1	AGRICULTURE ONE	RU	RURAL
A2	AGRICULTURE TWO		
R1	RESIDENTIAL ONE	R3	RESIDENTIAL THREE
R2	RESIDENTIAL TWO	R4	RESIDENTIAL FOUR
SR	SHORELINE RESIDENTIAL	RR	RURAL RESIDENTIAL
MHR	MOBILE HOME RESIDENTIAL		


C1	GENERAL COMMERCIAL	C5	RURAL COMMERCIAL
C2	HIGHWAY COMMERCIAL		
C3	TOURIST COMMERCIAL		
C4	NEIGHBOURHOOD COMMERCIAL		

M1	LIGHT INDUSTRIAL	M2	HEAVY INDUSTRIAL
M3	EXTRACTIVE INDUSTRIAL		
M4	WASTE DISPOSAL INDUSTRIAL		
	WASTE MANAGEMENT INFLUENCE AREA		

CF	COMMUNITY FACILITY	OS	OPEN SPACE
	SPECIAL EXCEPTIONS		

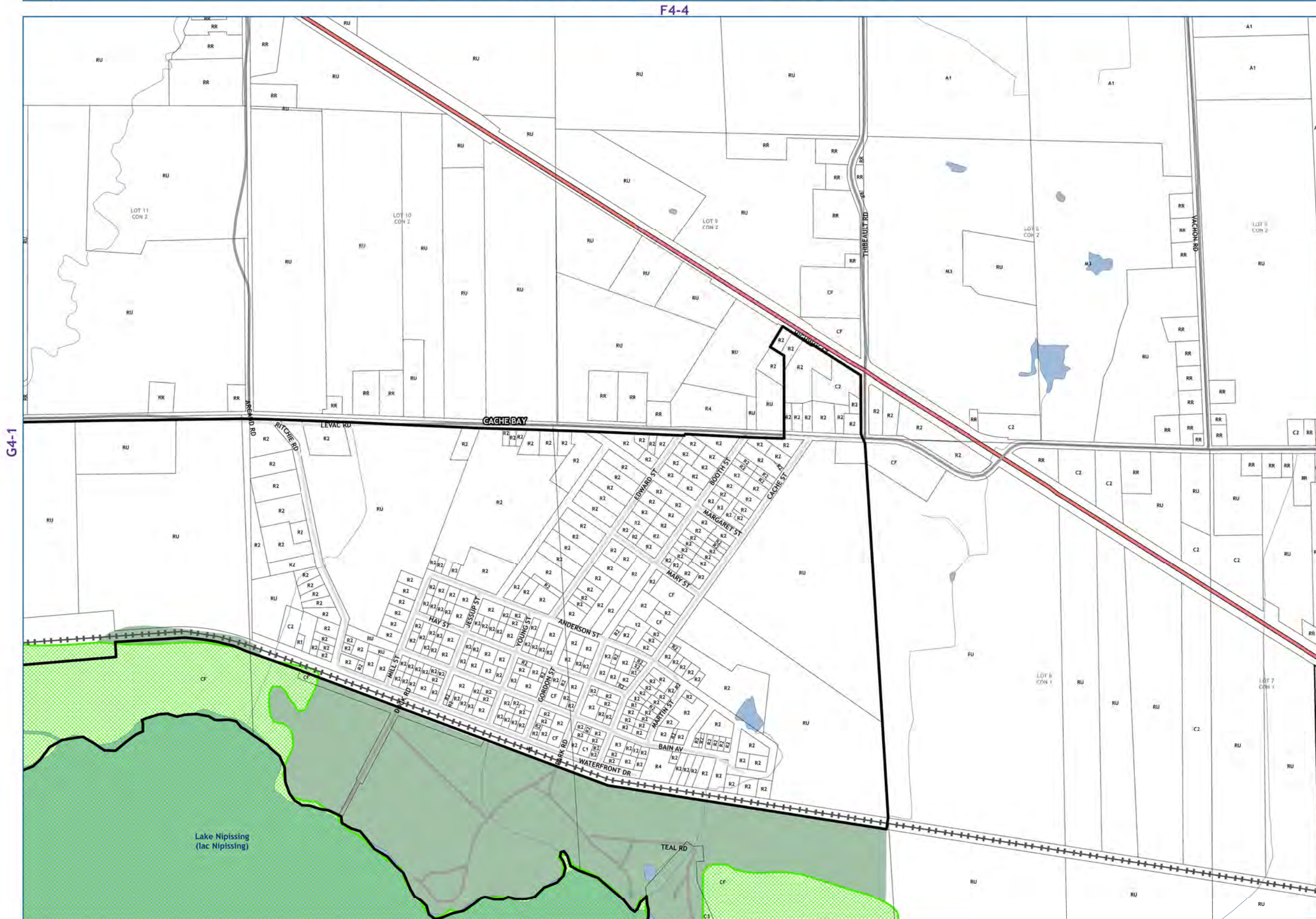
	PROVINCIAL SIGNIFICANT WETLANDS		
	HAZARD LAND OVERLAY		
	CROWN LAND		PROVINCIAL PARKS

	PROVINCIAL HIGHWAY		MUNICIPAL ROADS
	PRIVATE ROADS		RESOURCE ROADS
	PIPELINE		RAILWAY




This map is provided for illustration purposes only. The information shown has been compiled from the Ministry of Natural Resources, Ontario Base Mapping, and MPAC Property Fabrics. Although every effort has been made to accurately represent the data, this map should not be used as a precise indicator of the exact locations of features, boundaries, or roads.

Base Mapping Source:  
Ministry of Natural Resources - Ontario Base Mapping  
MPAC - Municipal Property Assessment Corporation

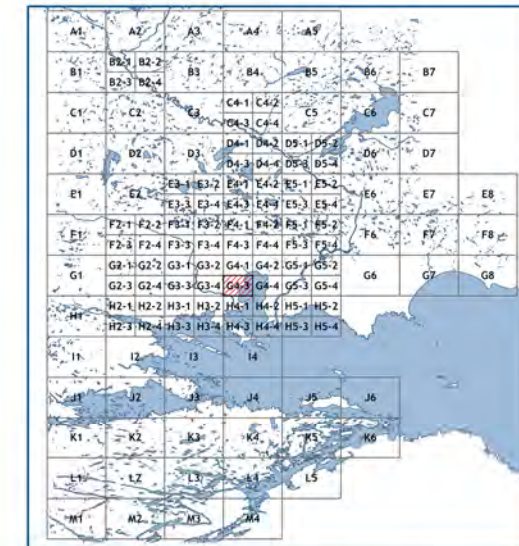
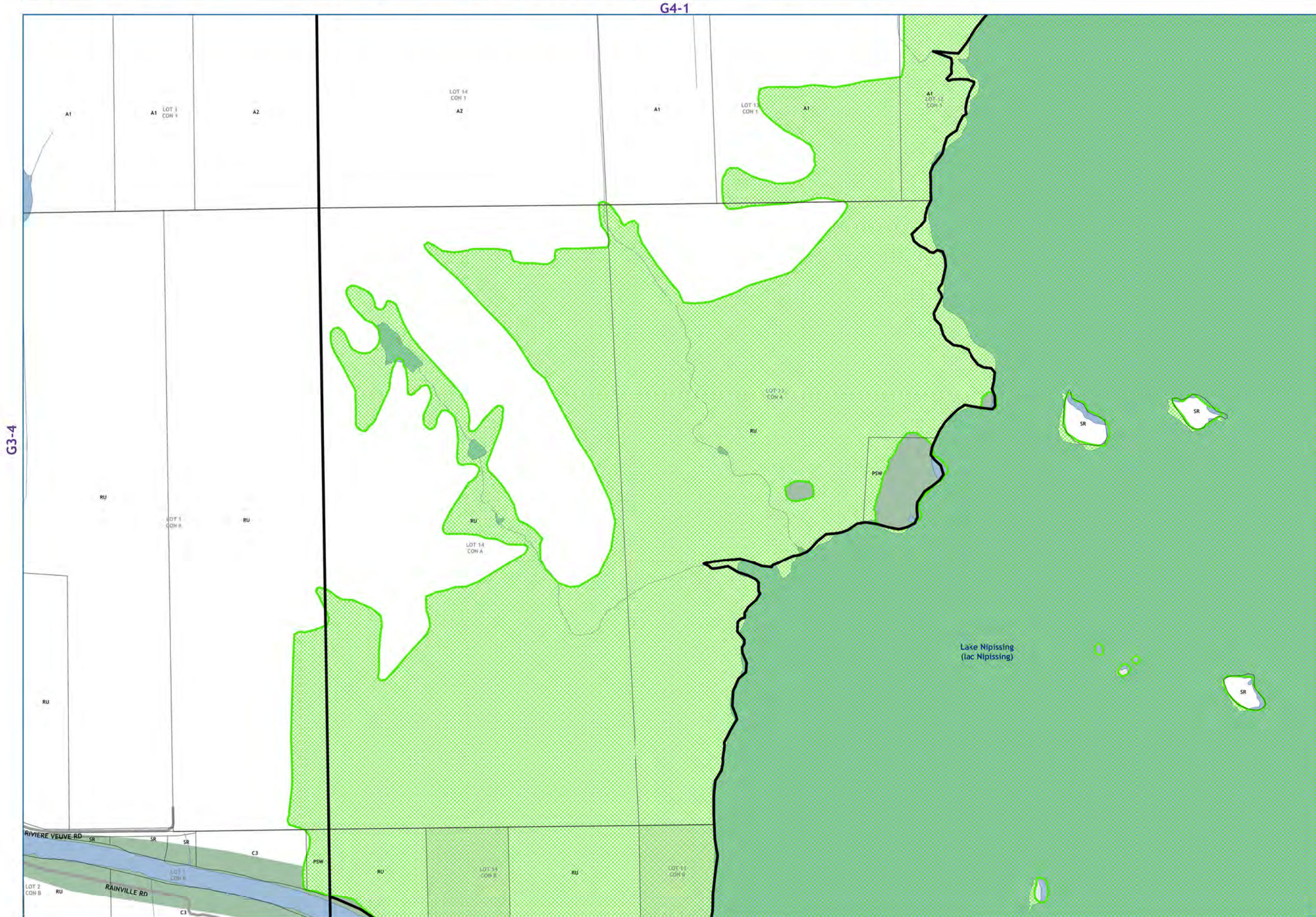


A1	AGRICULTURE ONE	RU	RURAL
A2	AGRICULTURE TWO		
R1	RESIDENTIAL ONE	R3	RESIDENTIAL THREE
R2	RESIDENTIAL TWO	R4	RESIDENTIAL FOUR
SR	SHORELINE RESIDENTIAL	RR	RURAL RESIDENTIAL
MHR	MOBILE HOME RESIDENTIAL		
C1	GENERAL COMMERCIAL	C5	RURAL COMMERCIAL
C2	HIGHWAY COMMERCIAL		
C3	TOURIST COMMERCIAL		
C4	NEIGHBOURHOOD COMMERCIAL		
M1	LIGHT INDUSTRIAL	M2	HEAVY INDUSTRIAL
M3	EXTRACTIVE INDUSTRIAL		
M4	WASTE DISPOSAL INDUSTRIAL		
	WASTE MANAGEMENT INFLUENCE AREA		
CF	COMMUNITY FACILITY	OS	OPEN SPACE
	SPECIAL EXCEPTIONS		
	PROVINCIAL SIGNIFICANT WETLANDS		
	HAZARD LAND OVERLAY		
	CROWN LAND		PROVINCIAL PARKS
	PROVINCIAL HIGHWAY		MUNICIPAL ROADS
	PRIVATE ROADS		RESOURCE ROADS
	PIPELINE		RAILWAY




This map is provided for illustration purposes only. The information shown has been compiled from the Ministry of Natural Resources, Ontario Base Mapping, and MPAC Property Fabrics. Although every effort has been made to accurately represent the data, this map should not be used as a precise indicator of the exact locations of features, boundaries, or roads.

Base Mapping Source:  
Ministry of Natural Resources - Ontario Base Mapping  
MPAC - Municipal Property Assessment Corporation



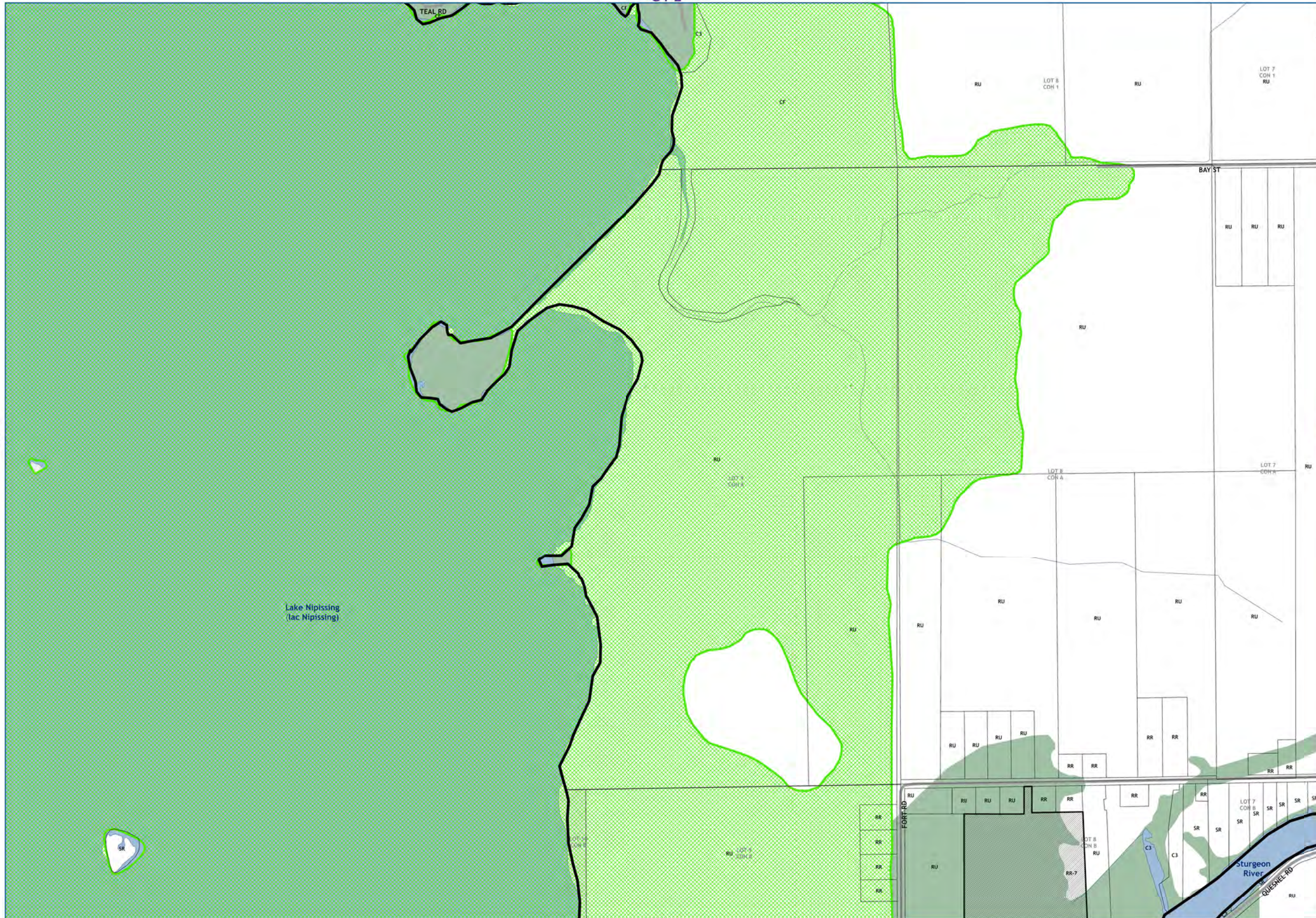
A1	AGRICULTURE ONE	RU	RURAL
A2	AGRICULTURE TWO		
R1	RESIDENTIAL ONE	R3	RESIDENTIAL THREE
R2	RESIDENTIAL TWO	R4	RESIDENTIAL FOUR
SR	SHORELINE RESIDENTIAL	RR	RURAL RESIDENTIAL
MHR	MOBILE HOME RESIDENTIAL		
C1	GENERAL COMMERCIAL	C5	RURAL COMMERCIAL
C2	HIGHWAY COMMERCIAL		
C3	TOURIST COMMERCIAL		
C4	NEIGHBOURHOOD COMMERCIAL		
M1	LIGHT INDUSTRIAL	M2	HEAVY INDUSTRIAL
M3	EXTRACTIVE INDUSTRIAL		
M4	WASTE DISPOSAL INDUSTRIAL		
	WASTE MANAGEMENT INFLUENCE AREA		
CF	COMMUNITY FACILITY	OS	OPEN SPACE
	SPECIAL EXCEPTIONS		
	PROVINCIAL SIGNIFICANT WETLANDS		
	HAZARD LAND OVERLAY		
	CROWN LAND		PROVINCIAL PARKS
	PROVINCIAL HIGHWAY		MUNICIPAL ROADS
	PRIVATE ROADS		RESOURCE ROADS
	PIPELINE		RAILWAY



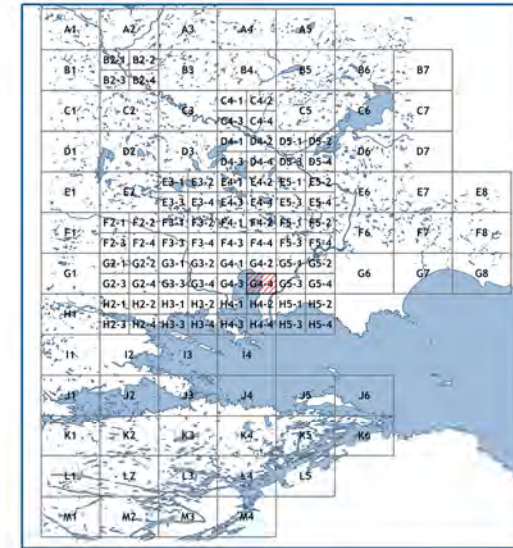
This map is provided for illustration purposes only. The information shown has been compiled from the Ministry of Natural Resources, Ontario Base Mapping, and MPAC Property Fabrics. Although every effort has been made to accurately represent the data, this map should not be used as a precise indicator of the exact locations of features, boundaries, or roads.

Base Mapping Source:  
Ministry of Natural Resources - Ontario Base Mapping  
MPAC - Municipal Property Assessment Corporation

G4-3



H4-2



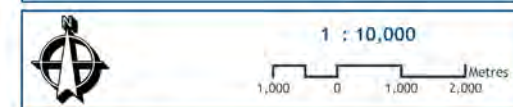
A1	AGRICULTURE ONE	RU	RURAL
A2	AGRICULTURE TWO		
R1	RESIDENTIAL ONE	R3	RESIDENTIAL THREE
R2	RESIDENTIAL TWO	R4	RESIDENTIAL FOUR
SR	SHORELINE RESIDENTIAL	RR	RURAL RESIDENTIAL
MHR	MOBILE HOME RESIDENTIAL		

C1	GENERAL COMMERCIAL	C5	RURAL COMMERCIAL
C2	HIGHWAY COMMERCIAL		
C3	TOURIST COMMERCIAL		
C4	NEIGHBOURHOOD COMMERCIAL		

M1	LIGHT INDUSTRIAL	M2	HEAVY INDUSTRIAL
M3	EXTRACTIVE INDUSTRIAL		
M4	WASTE DISPOSAL INDUSTRIAL		
	WASTE MANAGEMENT INFLUENCE AREA		

CF	COMMUNITY FACILITY	OS	OPEN SPACE
	SPECIAL EXCEPTIONS		
	PROVINCIAL SIGNIFICANT WETLANDS		
	HAZARD LAND OVERLAY		

	CROWN LAND		PROVINCIAL PARKS
	PROVINCIAL HIGHWAY		MUNICIPAL ROADS
	PRIVATE ROADS		RESOURCE ROADS
	PIPELINE		RAILWAY

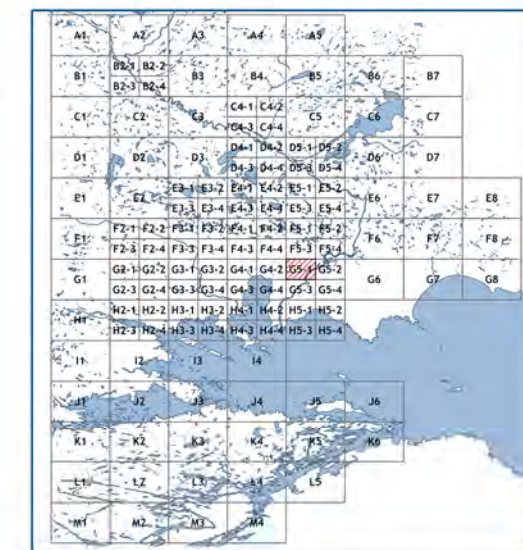


This map is provided for illustration purposes only. The information shown has been compiled from the Ministry of Natural Resources, Ontario Base Mapping, and MPAC Property Fabrics. Although every effort has been made to accurately represent the data, this map should not be used as a precise indicator of the exact locations of features, boundaries, or roads.


Base Mapping Source:  
Ministry of Natural Resources - Ontario Base Mapping  
MPAC - Municipal Property Assessment Corporation



STURGEON FALLS  
"SCHEDULES  
SF1-9"

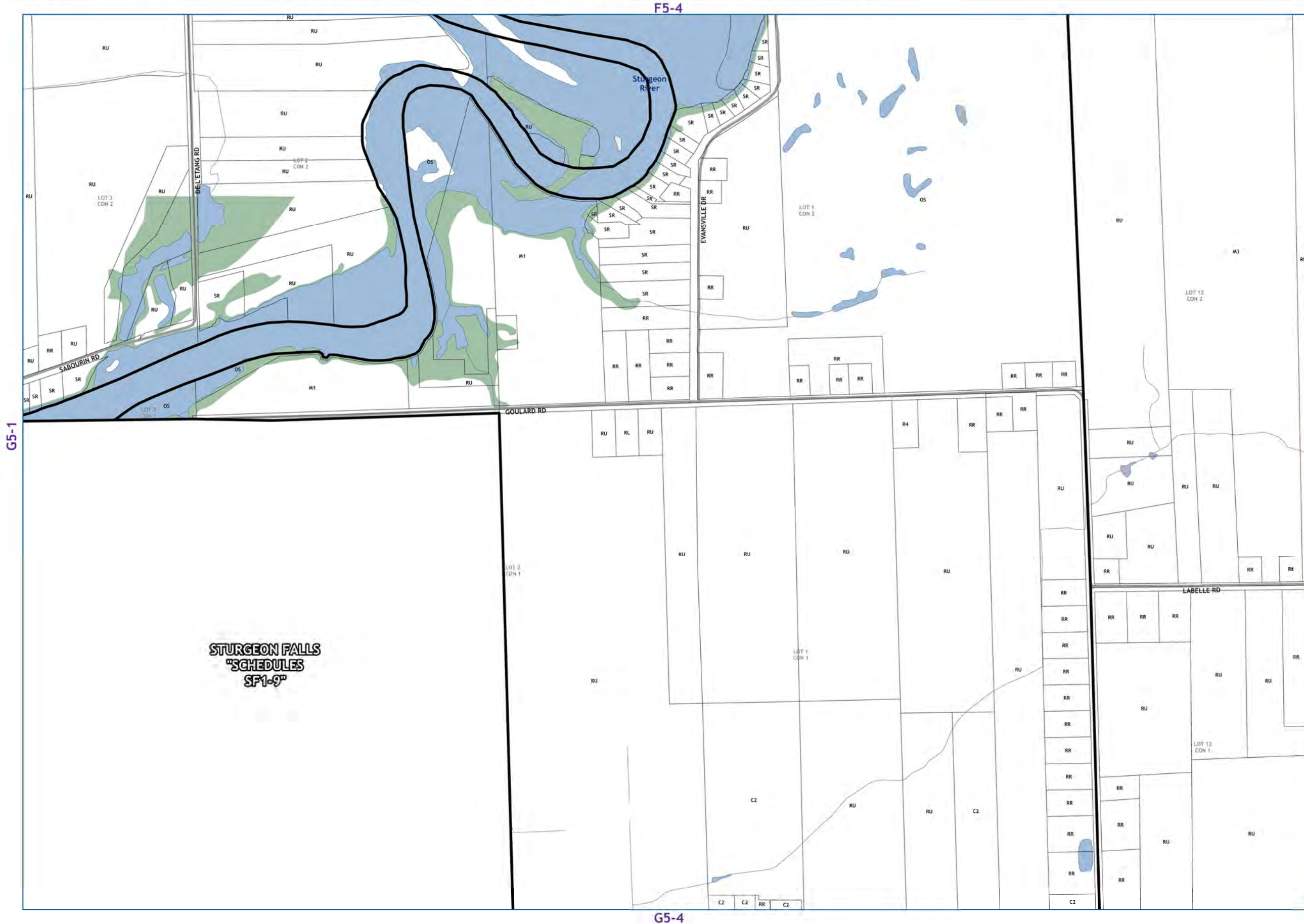


A1	AGRICULTURE ONE	RU	RURAL
A2	AGRICULTURE TWO		
R1	RESIDENTIAL ONE	R3	RESIDENTIAL THREE
R2	RESIDENTIAL TWO	R4	RESIDENTIAL FOUR
SR	SHORELINE RESIDENTIAL	RR	RURAL RESIDENTIAL
MHR	MOBILE HOME RESIDENTIAL		
C1	GENERAL COMMERCIAL	C5	RURAL COMMERCIAL
C2	HIGHWAY COMMERCIAL		
C3	TOURIST COMMERCIAL		
C4	NEIGHBOURHOOD COMMERCIAL		
M1	LIGHT INDUSTRIAL	M2	HEAVY INDUSTRIAL
M3	EXTRACTIVE INDUSTRIAL		
M4	WASTE DISPOSAL INDUSTRIAL		
	WASTE MANAGEMENT INFLUENCE AREA		
CF	COMMUNITY FACILITY	OS	OPEN SPACE
	SPECIAL EXCEPTIONS		
	PROVINCIAL SIGNIFICANT WETLANDS		
	HAZARD LAND OVERLAY		
	CROWN LAND		PROVINCIAL PARKS
	PROVINCIAL HIGHWAY		MUNICIPAL ROADS
	PRIVATE ROADS		RESOURCE ROADS
	PIPELINE		RAILWAY




This map is provided for illustration purposes only. The information shown has been compiled from the Ministry of Natural Resources, Ontario Base Mapping, and MPAC Property Fabrics. Although every effort has been made to accurately represent the data, this map should not be used as a precise indicator of the exact locations of features, boundaries, or roads.

Base Mapping Source:  
Ministry of Natural Resources - Ontario Base Mapping  
MPAC - Municipal Property Assessment Corporation



A1	AGRICULTURE ONE	RU	RURAL
A2	AGRICULTURE TWO		
R1	RESIDENTIAL ONE	R3	RESIDENTIAL THREE
R2	RESIDENTIAL TWO	R4	RESIDENTIAL FOUR
SR	SHORELINE RESIDENTIAL	RR	RURAL RESIDENTIAL
MHR	MOBILE HOME RESIDENTIAL		
C1	GENERAL COMMERCIAL	C5	RURAL COMMERCIAL
C2	HIGHWAY COMMERCIAL		
C3	TOURIST COMMERCIAL		
C4	NEIGHBOURHOOD COMMERCIAL		
M1	LIGHT INDUSTRIAL	M2	HEAVY INDUSTRIAL
M3	EXTRACTIVE INDUSTRIAL		
M4	WASTE DISPOSAL INDUSTRIAL		
	WASTE MANAGEMENT INFLUENCE AREA		
CF	COMMUNITY FACILITY	OS	OPEN SPACE
	SPECIAL EXCEPTIONS		
	PROVINCIAL SIGNIFICANT WETLANDS		
	HAZARD LAND OVERLAY		
	CROWN LAND		PROVINCIAL PARKS
	PROVINCIAL HIGHWAY		MUNICIPAL ROADS
	PRIVATE ROADS		RESOURCE ROADS
	PIPELINE		RAILWAY



This map is provided for illustration purposes only. The information shown has been compiled from the Ministry of Natural Resources, Ontario Base Mapping, and MPAC Property Fabrics. Although every effort has been made to accurately represent the data, this map should not be used as a precise indicator of the exact locations of features, boundaries, or roads.

Base Mapping Source:  
Ministry of Natural Resources - Ontario Base Mapping  
MPAC - Municipal Property Assessment Corporation

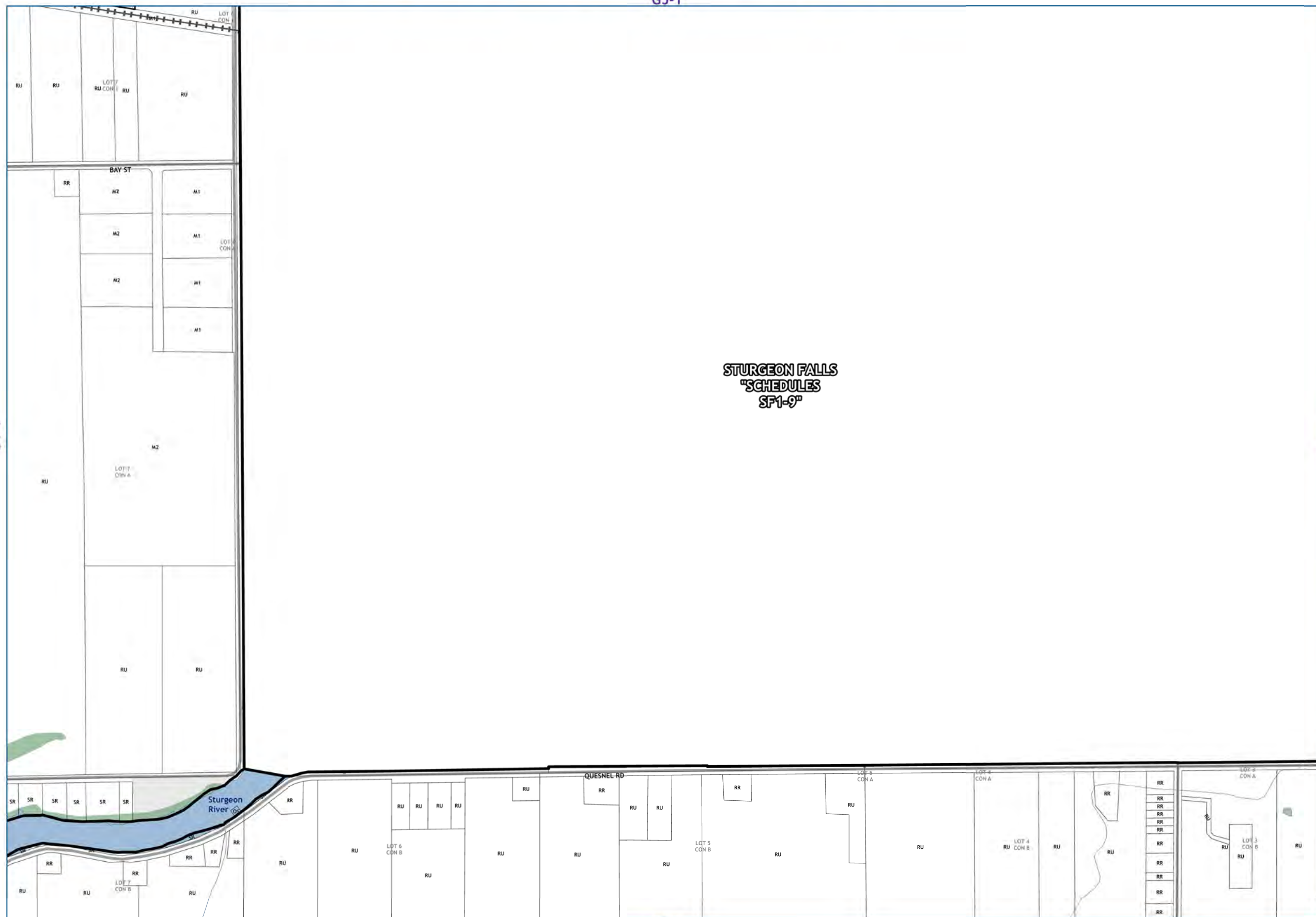
STURGEON FALLS  
"SCHEDULES  
SF1-9"

G5-1

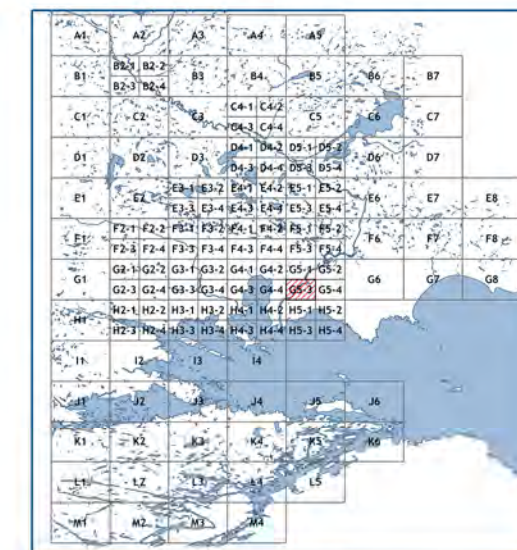
G6

G5-4

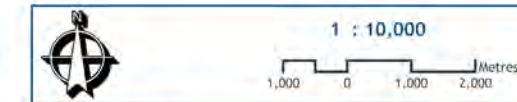
G5-1



STURGEON FALLS  
"SCHEDULES  
SF1-9"



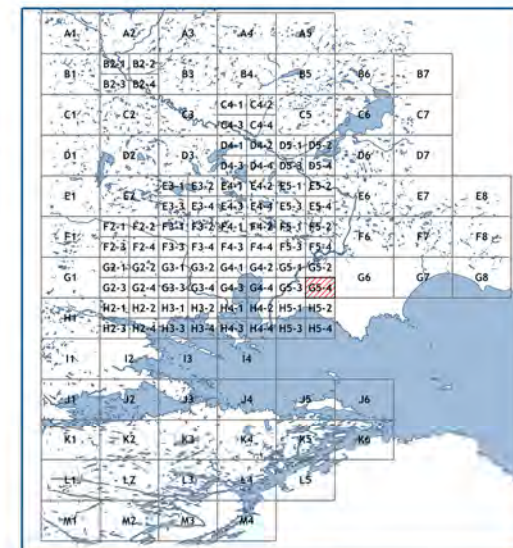
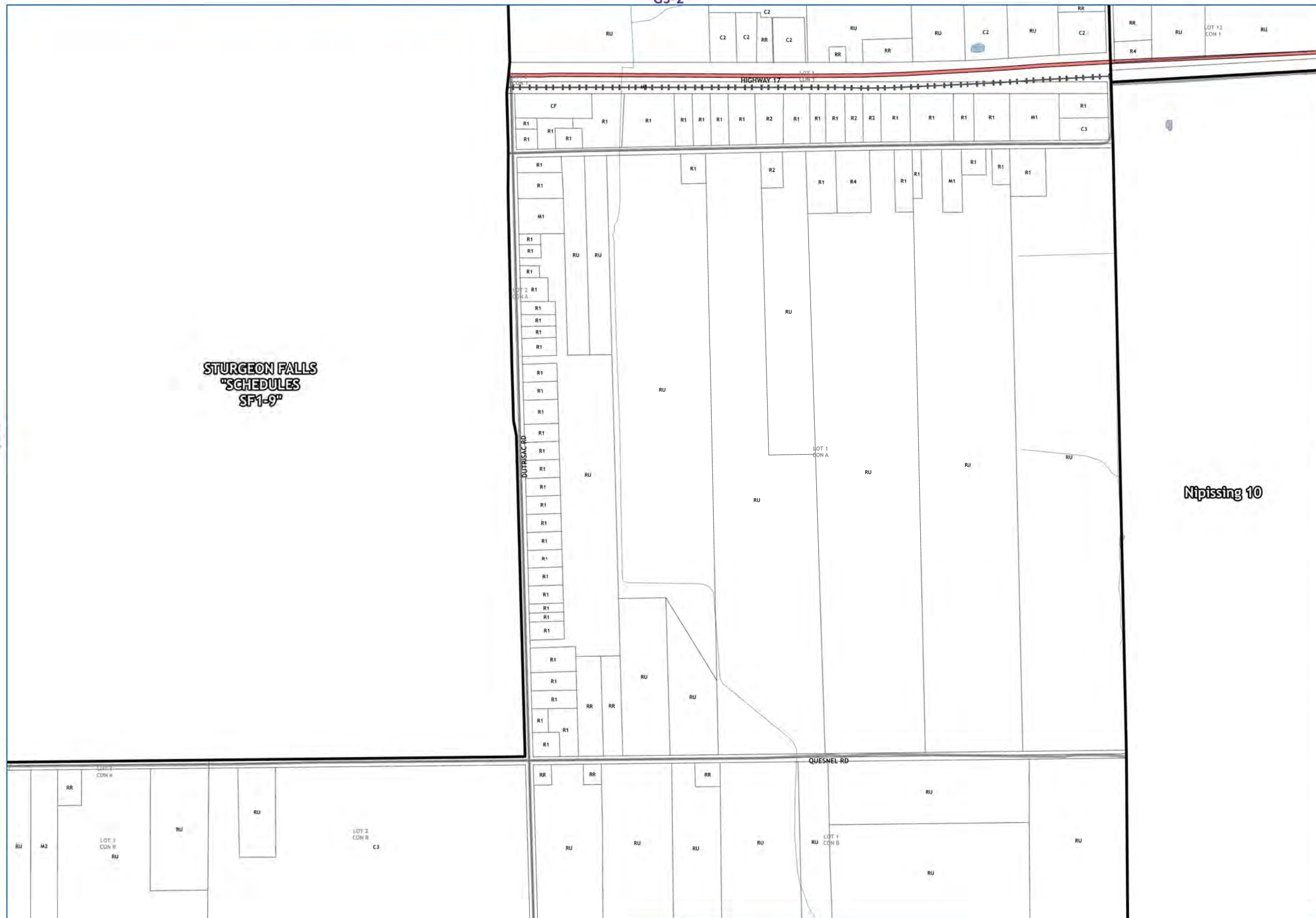
A1	AGRICULTURE ONE	RU	RURAL
A2	AGRICULTURE TWO		
R1	RESIDENTIAL ONE	R3	RESIDENTIAL THREE
R2	RESIDENTIAL TWO	R4	RESIDENTIAL FOUR
SR	SHORELINE RESIDENTIAL	RR	RURAL RESIDENTIAL
MHR	MOBILE HOME RESIDENTIAL		
C1	GENERAL COMMERCIAL	C5	RURAL COMMERCIAL
C2	HIGHWAY COMMERCIAL		
C3	TOURIST COMMERCIAL		
C4	NEIGHBOURHOOD COMMERCIAL		
M1	LIGHT INDUSTRIAL	M2	HEAVY INDUSTRIAL
M3	EXTRACTIVE INDUSTRIAL		
M4	WASTE DISPOSAL INDUSTRIAL		
	WASTE MANAGEMENT INFLUENCE AREA		
CF	COMMUNITY FACILITY	OS	OPEN SPACE
	SPECIAL EXCEPTIONS		
	PROVINCIAL SIGNIFICANT WETLANDS		
	HAZARD LAND OVERLAY		
	CROWN LAND		PROVINCIAL PARKS
	PROVINCIAL HIGHWAY		MUNICIPAL ROADS
	PRIVATE ROADS		RESOURCE ROADS
	PIPELINE		RAILWAY




This map is provided for illustration purposes only. The information shown has been compiled from the Ministry of Natural Resources, Ontario Base Mapping, and MPAC Property Fabrics. Although every effort has been made to accurately represent the data, this map should not be used as a precise indicator of the exact locations of features, boundaries, or roads.

Base Mapping Source:  
Ministry of Natural Resources - Ontario Base Mapping  
MPAC - Municipal Property Assessment Corporation

H5-1

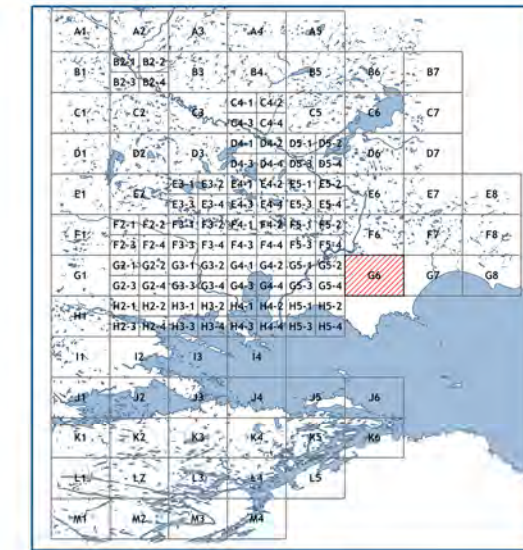


A1	AGRICULTURE ONE	RU	RURAL
A2	AGRICULTURE TWO		
R1	RESIDENTIAL ONE	R3	RESIDENTIAL THREE
R2	RESIDENTIAL TWO	R4	RESIDENTIAL FOUR
SR	SHORELINE RESIDENTIAL	RR	RURAL RESIDENTIAL
MHR	MOBILE HOME RESIDENTIAL		
C1	GENERAL COMMERCIAL	C5	RURAL COMMERCIAL
C2	HIGHWAY COMMERCIAL		
C3	TOURIST COMMERCIAL		
C4	NEIGHBOURHOOD COMMERCIAL		
M1	LIGHT INDUSTRIAL	M2	HEAVY INDUSTRIAL
M3	EXTRACTIVE INDUSTRIAL		
M4	WASTE DISPOSAL INDUSTRIAL		
	WASTE MANAGEMENT INFLUENCE AREA		
CF	COMMUNITY FACILITY	OS	OPEN SPACE
	SPECIAL EXCEPTIONS		
	PROVINCIAL SIGNIFICANT WETLANDS		
	HAZARD LAND OVERLAY		
	CROWN LAND		PROVINCIAL PARKS
	PROVINCIAL HIGHWAY		MUNICIPAL ROADS
	PRIVATE ROADS		RESOURCE ROADS
	PIPELINE		RAILWAY




This map is provided for illustration purposes only. The information shown has been compiled from the Ministry of Natural Resources, Ontario Base Mapping, and MPAC Property Fabrics. Although every effort has been made to accurately represent the data, this map should not be used as a precise indicator of the exact locations of features, boundaries, or roads.

Base Mapping Source:  
Ministry of Natural Resources - Ontario Base Mapping  
MPAC - Municipal Property Assessment Corporation



A1	AGRICULTURE ONE	RU	RURAL
A2	AGRICULTURE TWO		
R1	RESIDENTIAL ONE	R3	RESIDENTIAL THREE
R2	RESIDENTIAL TWO	R4	RESIDENTIAL FOUR
SR	SHORELINE RESIDENTIAL	RR	RURAL RESIDENTIAL
MHR	MOBILE HOME RESIDENTIAL		
C1	GENERAL COMMERCIAL	C5	RURAL COMMERCIAL
C2	HIGHWAY COMMERCIAL		
C3	TOURIST COMMERCIAL		
C4	NEIGHBOURHOOD COMMERCIAL		
M1	LIGHT INDUSTRIAL	M2	HEAVY INDUSTRIAL
M3	EXTRACTIVE INDUSTRIAL		
M4	WASTE DISPOSAL INDUSTRIAL		
	WASTE MANAGEMENT INFLUENCE AREA		
CF	COMMUNITY FACILITY	OS	OPEN SPACE
	SPECIAL EXCEPTIONS		
	PROVINCIAL SIGNIFICANT WETLANDS		
	HAZARD LAND OVERLAY		
	CROWN LAND		PROVINCIAL PARKS
	PROVINCIAL HIGHWAY		MUNICIPAL ROADS
	PRIVATE ROADS		RESOURCE ROADS
	PIPELINE		RAILWAY




This map is provided for illustration purposes only. The information shown has been compiled from the Ministry of Natural Resources, Ontario Base Mapping, and MPAC Property Fabrics. Although every effort has been made to accurately represent the data, this map should not be used as a precise indicator of the exact locations of features, boundaries, or roads.

Base Mapping Source:  
Ministry of Natural Resources - Ontario Base Mapping  
MPAC - Municipal Property Assessment Corporation

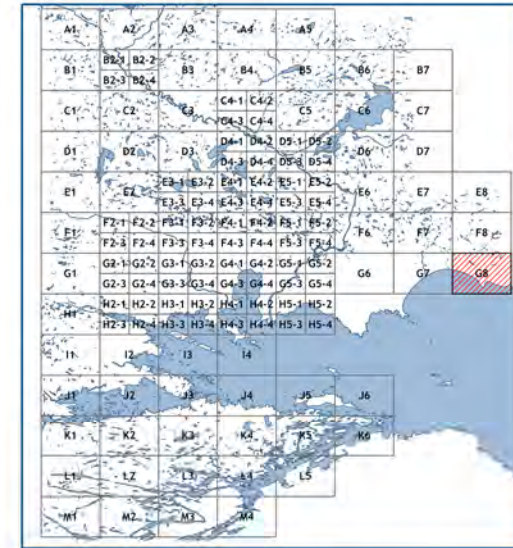


A1	AGRICULTURE ONE	RU	RURAL
A2	AGRICULTURE TWO		
R1	RESIDENTIAL ONE	R3	RESIDENTIAL THREE
R2	RESIDENTIAL TWO	R4	RESIDENTIAL FOUR
SR	SHORELINE RESIDENTIAL	RR	RURAL RESIDENTIAL
MHR	MOBILE HOME RESIDENTIAL		
C1	GENERAL COMMERCIAL	C5	RURAL COMMERCIAL
C2	HIGHWAY COMMERCIAL		
C3	TOURIST COMMERCIAL		
C4	NEIGHBOURHOOD COMMERCIAL		
M1	LIGHT INDUSTRIAL	M2	HEAVY INDUSTRIAL
M3	EXTRACTIVE INDUSTRIAL		
M4	WASTE DISPOSAL INDUSTRIAL		
	WASTE MANAGEMENT INFLUENCE AREA		
CF	COMMUNITY FACILITY	OS	OPEN SPACE
	SPECIAL EXCEPTIONS		
	PROVINCIAL SIGNIFICANT WETLANDS		
	HAZARD LAND OVERLAY		
	CROWN LAND		PROVINCIAL PARKS
	PROVINCIAL HIGHWAY		MUNICIPAL ROADS
	PRIVATE ROADS		RESOURCE ROADS
	PIPELINE		RAILWAY




This map is provided for illustration purposes only. The information shown has been compiled from the Ministry of Natural Resources, Ontario Base Mapping, and MPAC Property Fabrics. Although every effort has been made to accurately represent the data, this map should not be used as a precise indicator of the exact locations of features, boundaries, or roads.

Base Mapping Source:  
Ministry of Natural Resources - Ontario Base Mapping  
MPAC - Municipal Property Assessment Corporation

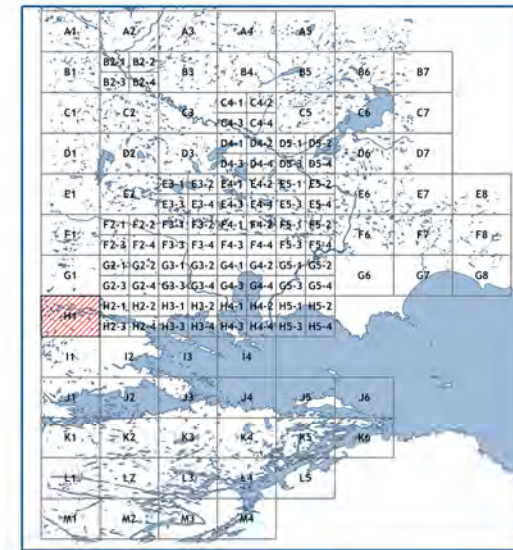
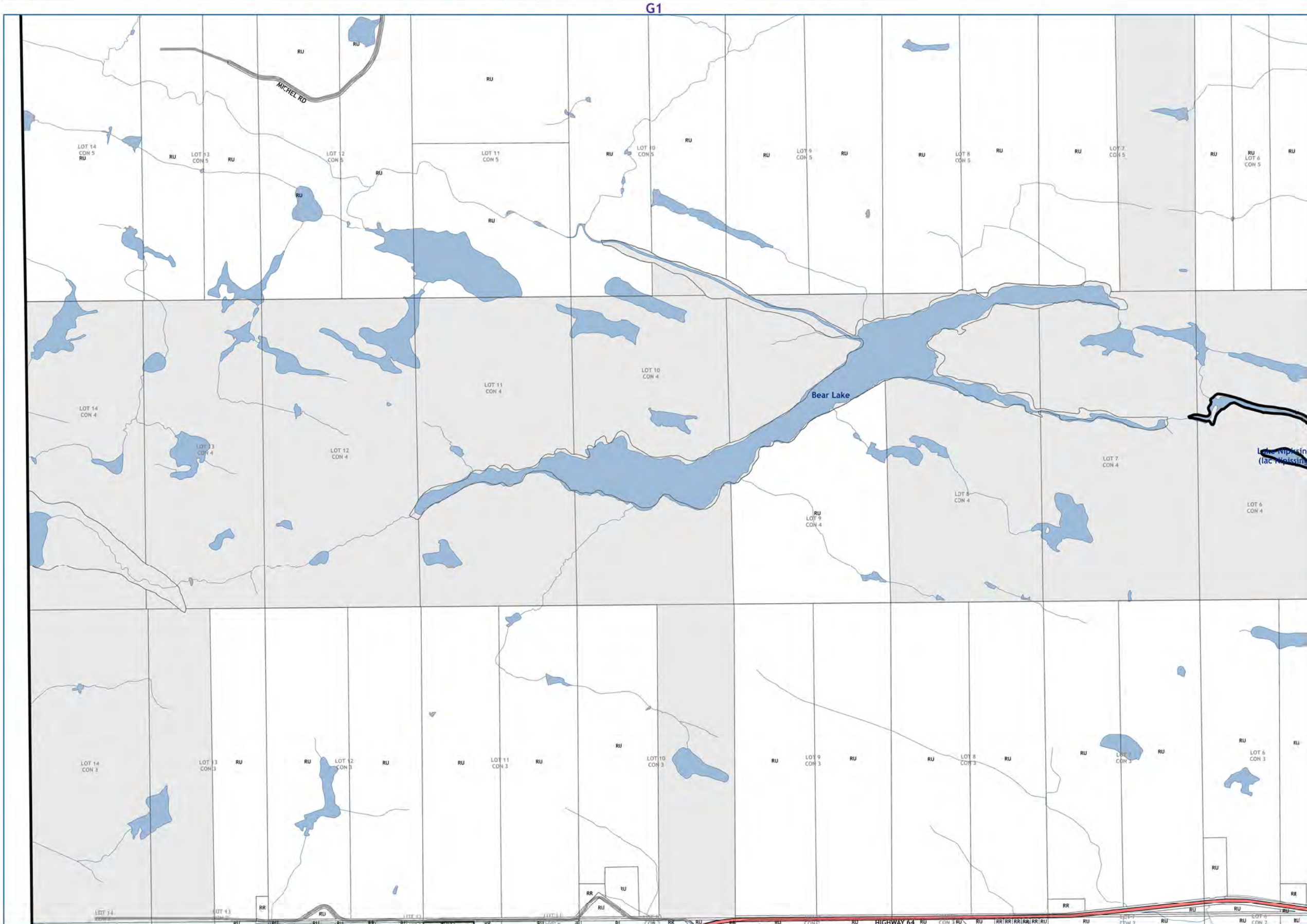


A1	AGRICULTURE ONE	RU	RURAL
A2	AGRICULTURE TWO		
R1	RESIDENTIAL ONE	R3	RESIDENTIAL THREE
R2	RESIDENTIAL TWO	R4	RESIDENTIAL FOUR
SR	SHORELINE RESIDENTIAL	RR	RURAL RESIDENTIAL
MHR	MOBILE HOME RESIDENTIAL		
C1	GENERAL COMMERCIAL	C5	RURAL COMMERCIAL
C2	HIGHWAY COMMERCIAL		
C3	TOURIST COMMERCIAL		
C4	NEIGHBOURHOOD COMMERCIAL		
M1	LIGHT INDUSTRIAL	M2	HEAVY INDUSTRIAL
M3	EXTRACTIVE INDUSTRIAL		
M4	WASTE DISPOSAL INDUSTRIAL		
	WASTE MANAGEMENT INFLUENCE AREA		
CF	COMMUNITY FACILITY	OS	OPEN SPACE
	SPECIAL EXCEPTIONS		
	PROVINCIAL SIGNIFICANT WETLANDS		
	HAZARD LAND OVERLAY		
	CROWN LAND		PROVINCIAL PARKS
	PROVINCIAL HIGHWAY		MUNICIPAL ROADS
	PRIVATE ROADS		RESOURCE ROADS
	PIPELINE		RAILWAY




This map is provided for illustration purposes only. The information shown has been compiled from the Ministry of Natural Resources, Ontario Base Mapping, and MPAC Property Fabrics. Although every effort has been made to accurately represent the data, this map should not be used as a precise indicator of the exact locations of features, boundaries, or roads.

Base Mapping Source:  
Ministry of Natural Resources - Ontario Base Mapping  
MPAC - Municipal Property Assessment Corporation

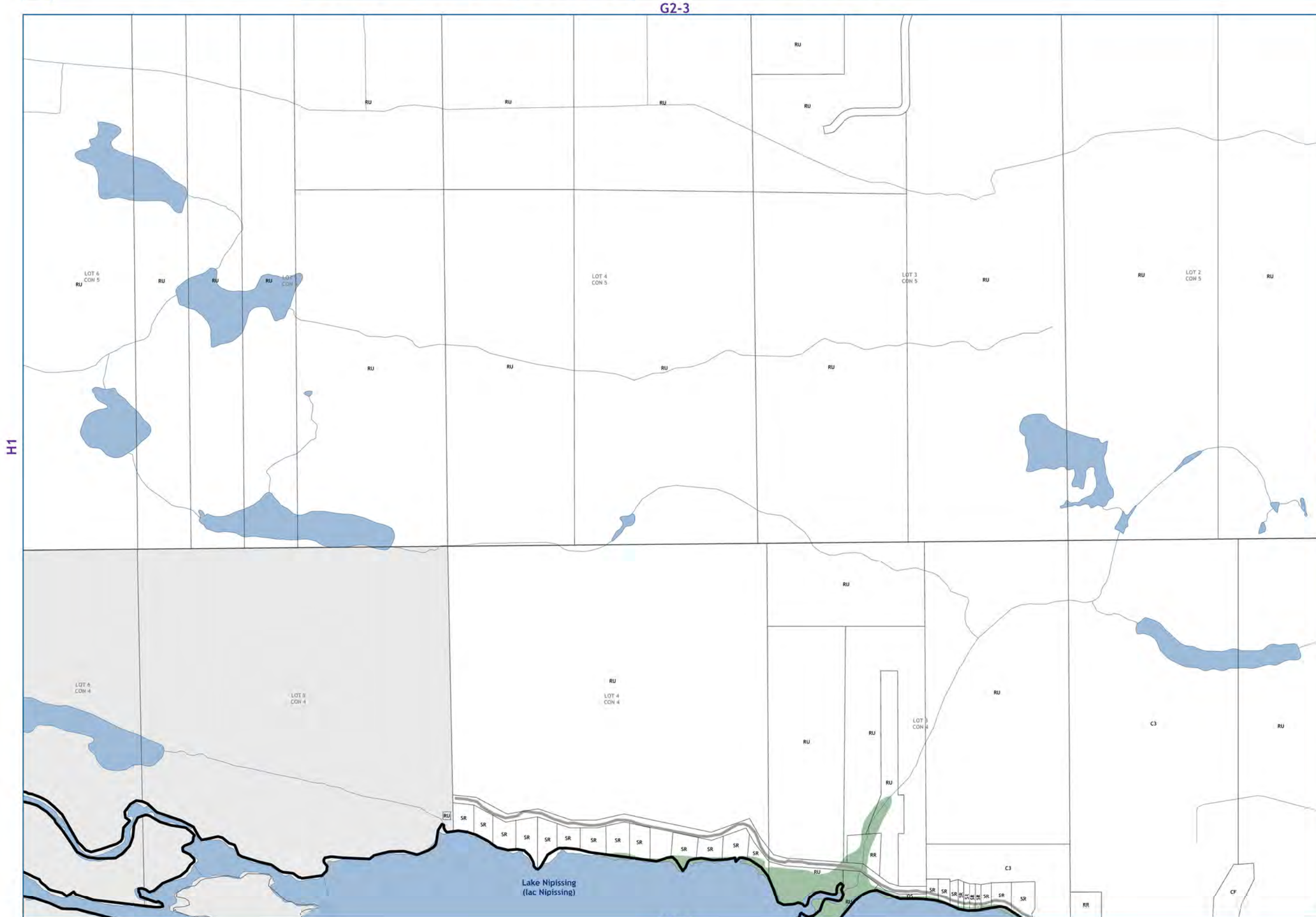


A1	AGRICULTURE ONE	RU	RURAL
A2	AGRICULTURE TWO		
R1	RESIDENTIAL ONE	R3	RESIDENTIAL THREE
R2	RESIDENTIAL TWO	R4	RESIDENTIAL FOUR
SR	SHORELINE RESIDENTIAL	RR	RURAL RESIDENTIAL
MHR	MOBILE HOME RESIDENTIAL		
C1	GENERAL COMMERCIAL	C5	RURAL COMMERCIAL
C2	HIGHWAY COMMERCIAL		
C3	TOURIST COMMERCIAL		
C4	NEIGHBOURHOOD COMMERCIAL		
M1	LIGHT INDUSTRIAL	M2	HEAVY INDUSTRIAL
M3	EXTRACTIVE INDUSTRIAL		
M4	WASTE DISPOSAL INDUSTRIAL		
	WASTE MANAGEMENT INFLUENCE AREA		
CF	COMMUNITY FACILITY	OS	OPEN SPACE
	SPECIAL EXCEPTIONS		
	PROVINCIAL SIGNIFICANT WETLANDS		
	HAZARD LAND OVERLAY		
	CROWN LAND		PROVINCIAL PARKS
	PROVINCIAL HIGHWAY		MUNICIPAL ROADS
	PRIVATE ROADS		RESOURCE ROADS
	PIPELINE		RAILWAY




This map is provided for illustration purposes only. The information shown has been compiled from the Ministry of Natural Resources, Ontario Base Mapping, and MPAC Property Fabrics. Although every effort has been made to accurately represent the data, this map should not be used as a precise indicator of the exact locations of features, boundaries, or roads.

Base Mapping Source:  
Ministry of Natural Resources - Ontario Base Mapping  
MPAC - Municipal Property Assessment Corporation

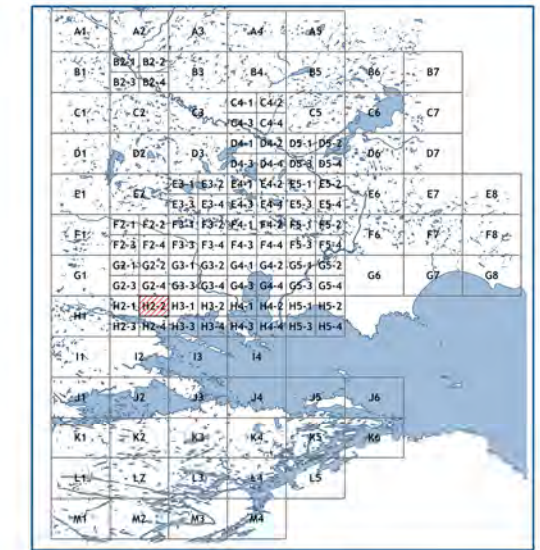
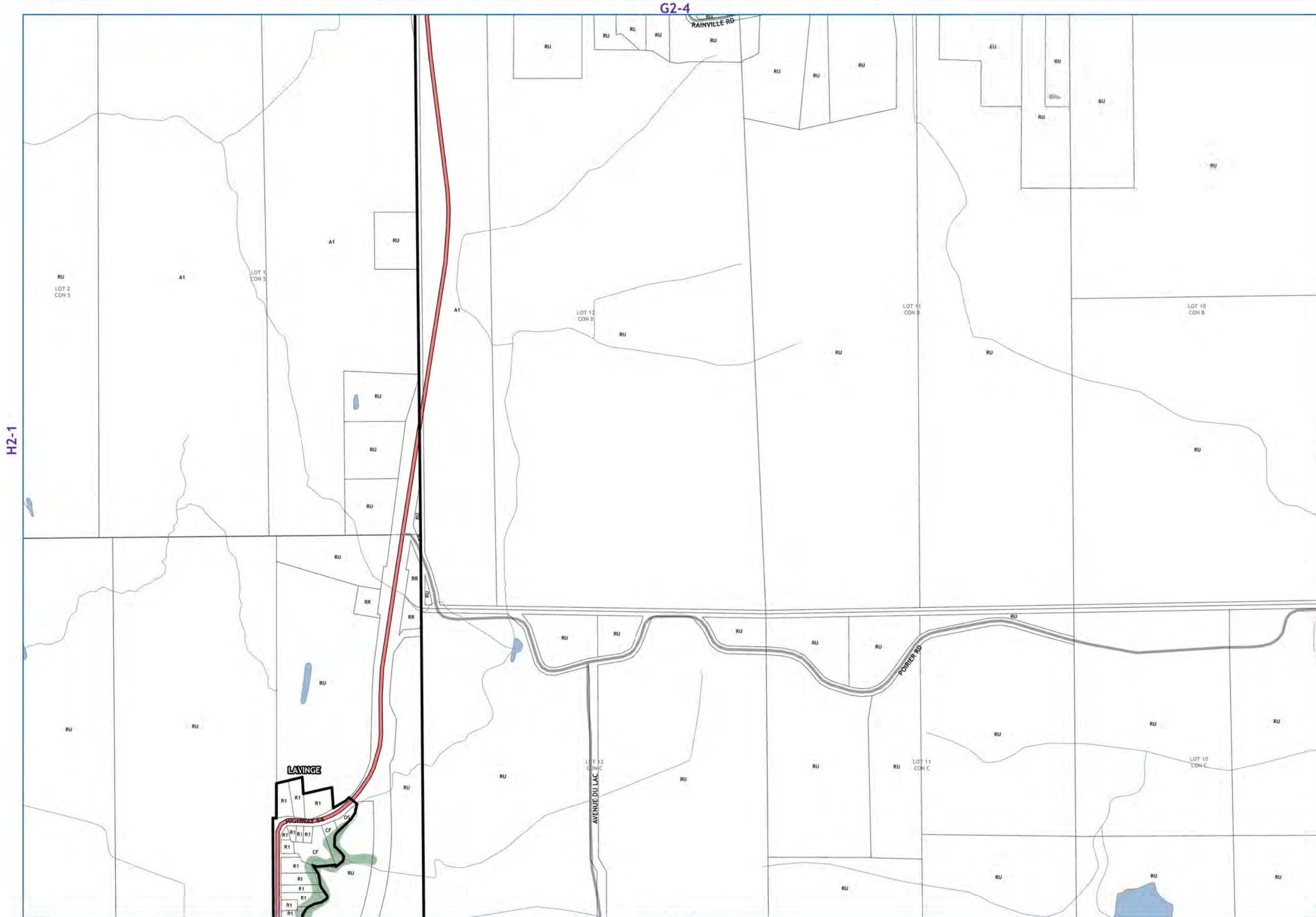


A1	AGRICULTURE ONE	RU	RURAL
A2	AGRICULTURE TWO		
R1	RESIDENTIAL ONE	R3	RESIDENTIAL THREE
R2	RESIDENTIAL TWO	R4	RESIDENTIAL FOUR
SR	SHORELINE RESIDENTIAL	RR	RURAL RESIDENTIAL
MHR	MOBILE HOME RESIDENTIAL		
C1	GENERAL COMMERCIAL	C5	RURAL COMMERCIAL
C2	HIGHWAY COMMERCIAL		
C3	TOURIST COMMERCIAL		
C4	NEIGHBOURHOOD COMMERCIAL		
M1	LIGHT INDUSTRIAL	M2	HEAVY INDUSTRIAL
M3	EXTRACTIVE INDUSTRIAL		
M4	WASTE DISPOSAL INDUSTRIAL		
	WASTE MANAGEMENT INFLUENCE AREA		
CF	COMMUNITY FACILITY	OS	OPEN SPACE
	SPECIAL EXCEPTIONS		
	PROVINCIAL SIGNIFICANT WETLANDS		
	HAZARD LAND OVERLAY		
	CROWN LAND		PROVINCIAL PARKS
	PROVINCIAL HIGHWAY		MUNICIPAL ROADS
	PRIVATE ROADS		RESOURCE ROADS
	PIPELINE		RAILWAY

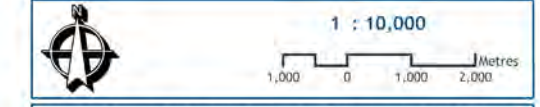


This map is provided for illustration purposes only. The information shown has been compiled from the Ministry of Natural Resources, Ontario Base Mapping, and MPAC Property Fabrics. Although every effort has been made to accurately represent the data, this map should not be used as a precise indicator of the exact locations of features, boundaries, or roads.

Base Mapping Source:  
Ministry of Natural Resources - Ontario Base Mapping  
MPAC - Municipal Property Assessment Corporation



A1	AGRICULTURE ONE	RU	RURAL
A2	AGRICULTURE TWO		
R1	RESIDENTIAL ONE	R3	RESIDENTIAL THREE
R2	RESIDENTIAL TWO	R4	RESIDENTIAL FOUR
SR	SHORELINE RESIDENTIAL	RR	RURAL RESIDENTIAL
MHR	MOBILE HOME RESIDENTIAL		
C1	GENERAL COMMERCIAL	C5	RURAL COMMERCIAL
C2	HIGHWAY COMMERCIAL		
C3	TOURIST COMMERCIAL		
C4	NEIGHBOURHOOD COMMERCIAL		
M1	LIGHT INDUSTRIAL	M2	HEAVY INDUSTRIAL
M3	EXTRACTIVE INDUSTRIAL		
M4	WASTE DISPOSAL INDUSTRIAL		
	WASTE MANAGEMENT INFLUENCE AREA		
CF	COMMUNITY FACILITY	OS	OPEN SPACE
	SPECIAL EXCEPTIONS		
	PROVINCIAL SIGNIFICANT WETLANDS		
	HAZARD LAND OVERLAY		
	CROWN LAND		PROVINCIAL PARKS
	PROVINCIAL HIGHWAY		MUNICIPAL ROADS
	PRIVATE ROADS		RESOURCE ROADS
	PIPELINE		RAILWAY



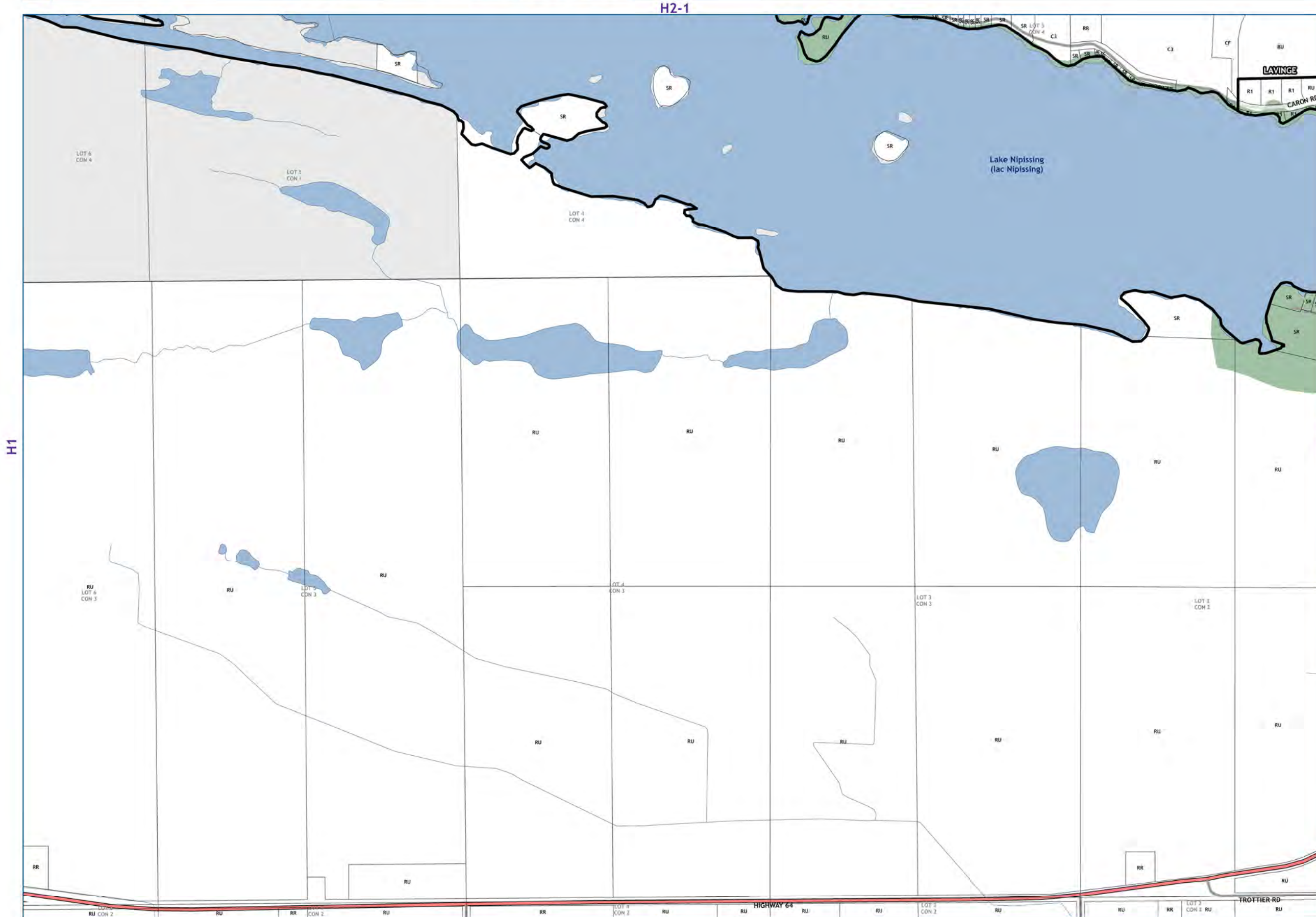
This map is provided for illustration purposes only. The information shown has been compiled from the Ministry of Natural Resources, Ontario Base Mapping, and MPAC Property Fabric. Although every effort has been made to accurately represent the data, this map should not be used as a precise indicator of the exact locations of features, boundaries, or roads.

Base Mapping Source:  
Ministry of Natural Resources - Ontario Base Mapping  
MPAC - Municipal Property Assessment Corporation


H2-1

H3-1

H2-4

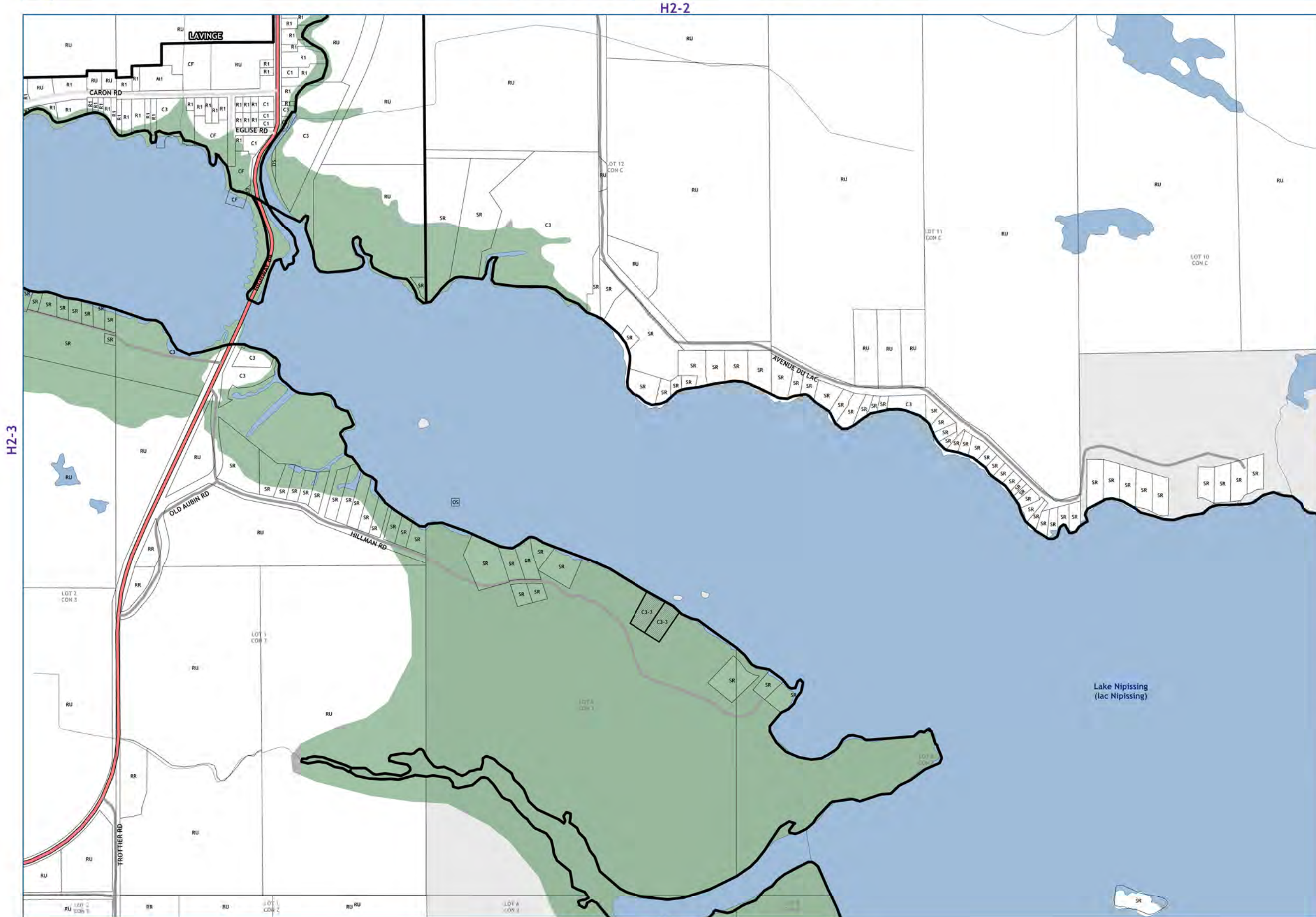


A1	AGRICULTURE ONE	RU	RURAL
A2	AGRICULTURE TWO		
R1	RESIDENTIAL ONE	R3	RESIDENTIAL THREE
R2	RESIDENTIAL TWO	R4	RESIDENTIAL FOUR
SR	SHORELINE RESIDENTIAL	RR	RURAL RESIDENTIAL
MHR	MOBILE HOME RESIDENTIAL		
C1	GENERAL COMMERCIAL	C5	RURAL COMMERCIAL
C2	HIGHWAY COMMERCIAL		
C3	TOURIST COMMERCIAL		
C4	NEIGHBOURHOOD COMMERCIAL		
M1	LIGHT INDUSTRIAL	M2	HEAVY INDUSTRIAL
M3	EXTRACTIVE INDUSTRIAL		
M4	WASTE DISPOSAL INDUSTRIAL		
	WASTE MANAGEMENT INFLUENCE AREA		
CF	COMMUNITY FACILITY	OS	OPEN SPACE
	SPECIAL EXCEPTIONS		
	PROVINCIAL SIGNIFICANT WETLANDS		
	HAZARD LAND OVERLAY		
	CROWN LAND		PROVINCIAL PARKS
	PROVINCIAL HIGHWAY		MUNICIPAL ROADS
	PRIVATE ROADS		RESOURCE ROADS
	PIPELINE		RAILWAY



This map is provided for illustration purposes only. The information shown has been compiled from the Ministry of Natural Resources, Ontario Base Mapping, and MPAC Property Fabrics. Although every effort has been made to accurately represent the data, this map should not be used as a precise indicator of the exact locations of features, boundaries, or roads.

Base Mapping Source:  
Ministry of Natural Resources - Ontario Base Mapping  
MPAC - Municipal Property Assessment Corporation



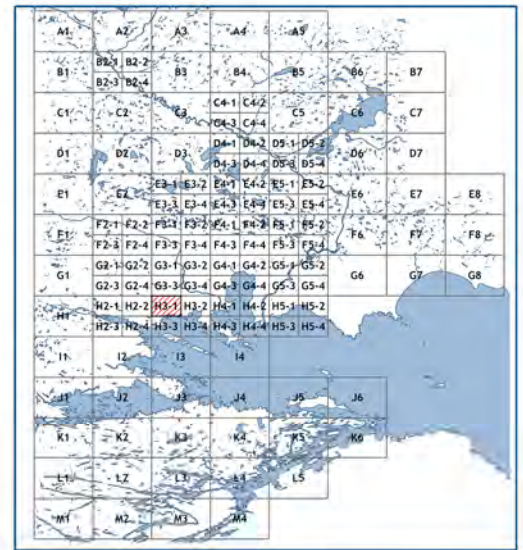
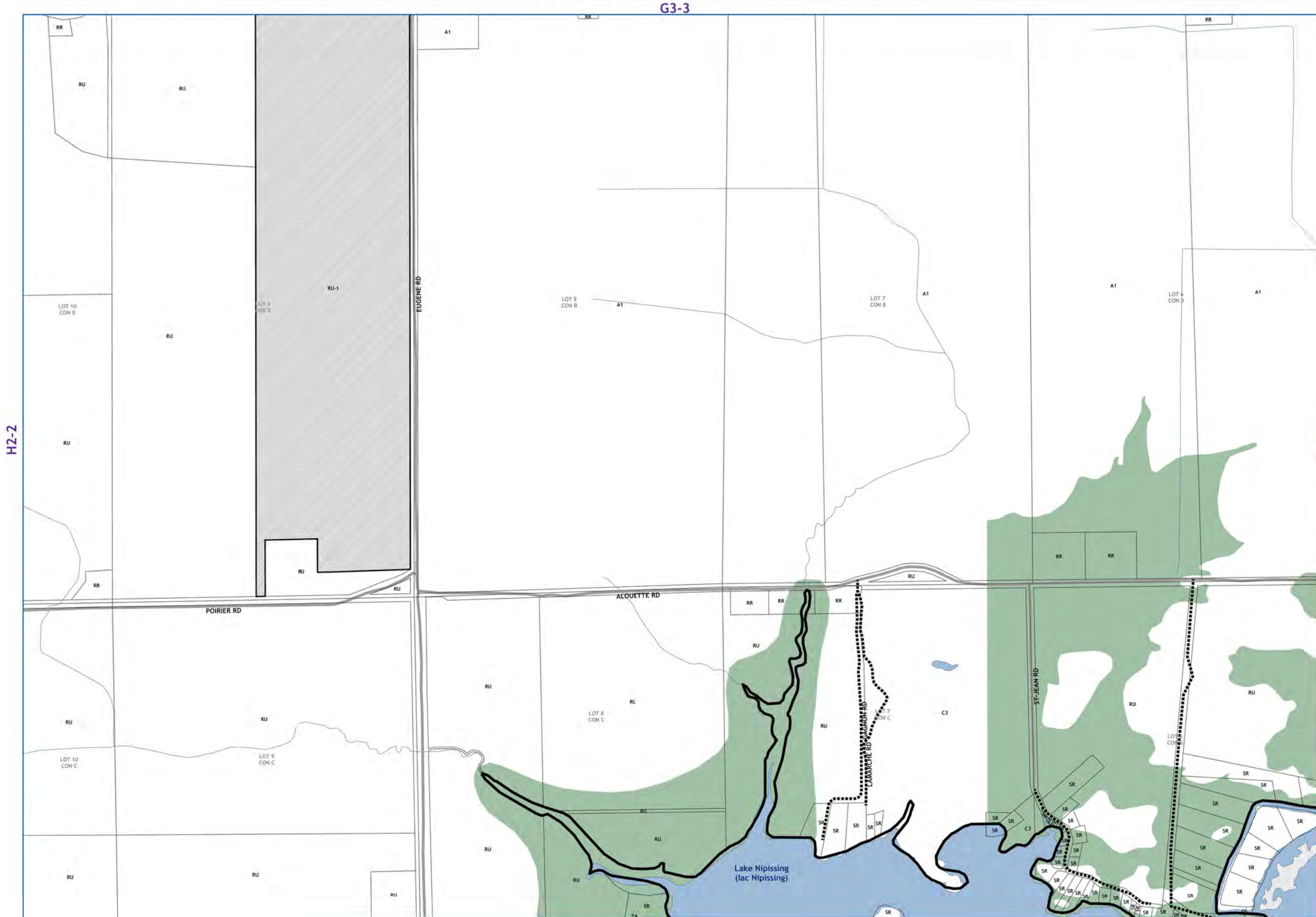
A1	AGRICULTURE ONE	RU	RURAL
A2	AGRICULTURE TWO		
R1	RESIDENTIAL ONE	R3	RESIDENTIAL THREE
R2	RESIDENTIAL TWO	R4	RESIDENTIAL FOUR
SR	SHORELINE RESIDENTIAL	RR	RURAL RESIDENTIAL
MHR	MOBILE HOME RESIDENTIAL		
C1	GENERAL COMMERCIAL	C5	RURAL COMMERCIAL
C2	HIGHWAY COMMERCIAL		
C3	TOURIST COMMERCIAL		
C4	NEIGHBOURHOOD COMMERCIAL		
M1	LIGHT INDUSTRIAL	M2	HEAVY INDUSTRIAL
M3	EXTRACTIVE INDUSTRIAL		
M4	WASTE DISPOSAL INDUSTRIAL		
	WASTE MANAGEMENT INFLUENCE AREA		
CF	COMMUNITY FACILITY	OS	OPEN SPACE
	SPECIAL EXCEPTIONS		
	PROVINCIAL SIGNIFICANT WETLANDS		
	HAZARD LAND OVERLAY		
	CROWN LAND		PROVINCIAL PARKS
	PROVINCIAL HIGHWAY		MUNICIPAL ROADS
	PRIVATE ROADS		RESOURCE ROADS
	PIPELINE		RAILWAY



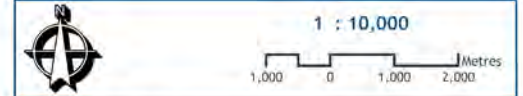
This map is provided for illustration purposes only. The information shown has been compiled from the Ministry of Natural Resources, Ontario Base Mapping, and MPAC Property Fabrics. Although every effort has been made to accurately represent the data, this map should not be used as a precise indicator of the exact locations of features, boundaries, or roads.

Base Mapping Source:  
Ministry of Natural Resources - Ontario Base Mapping  
MPAC - Municipal Property Assessment Corporation



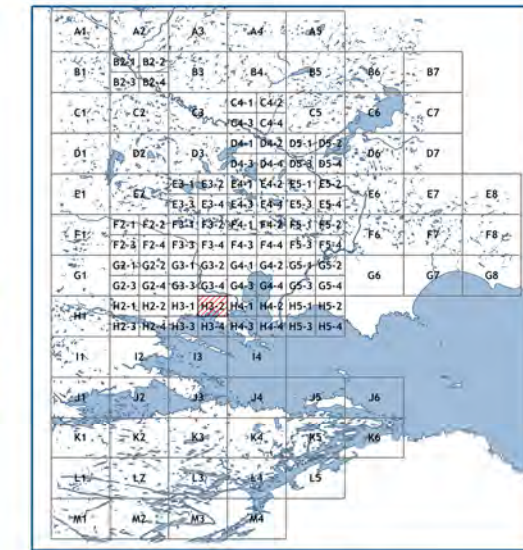
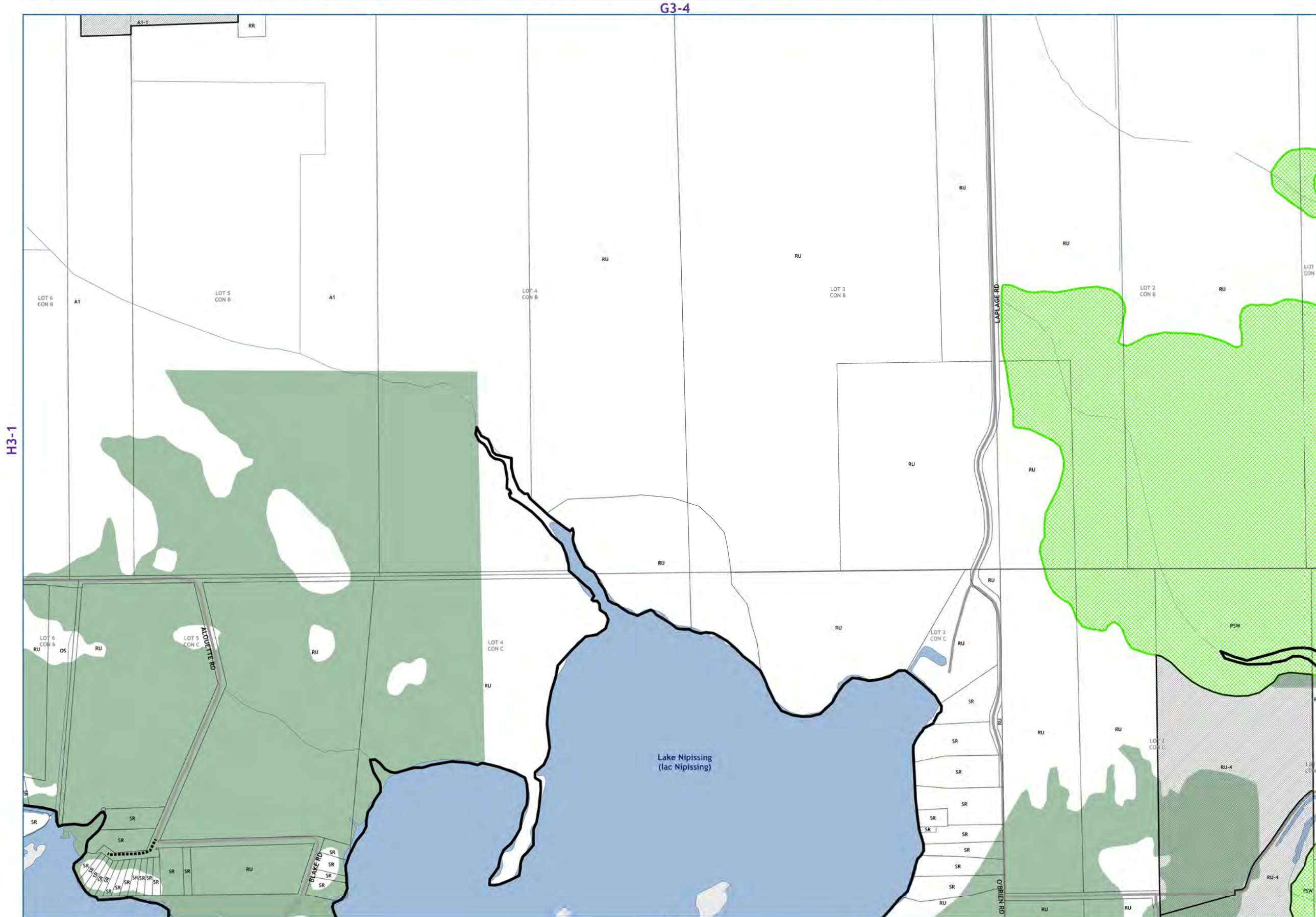


A1	AGRICULTURE ONE	RU	RURAL
A2	AGRICULTURE TWO		
R1	RESIDENTIAL ONE	R3	RESIDENTIAL THREE
R2	RESIDENTIAL TWO	R4	RESIDENTIAL FOUR
SR	SHORELINE RESIDENTIAL	RR	RURAL RESIDENTIAL
MHR	MOBILE HOME RESIDENTIAL		
C1	GENERAL COMMERCIAL	C5	RURAL COMMERCIAL
C2	HIGHWAY COMMERCIAL		
C3	TOURIST COMMERCIAL		
C4	NEIGHBOURHOOD COMMERCIAL		
M1	LIGHT INDUSTRIAL	M2	HEAVY INDUSTRIAL
M3	EXTRACTIVE INDUSTRIAL		
M4	WASTE DISPOSAL INDUSTRIAL		
	WASTE MANAGEMENT INFLUENCE AREA		
CF	COMMUNITY FACILITY	OS	OPEN SPACE
	SPECIAL EXCEPTIONS		
	PROVINCIAL SIGNIFICANT WETLANDS		
	HAZARD LAND OVERLAY		
	CROWN LAND		PROVINCIAL PARKS
	PROVINCIAL HIGHWAY		MUNICIPAL ROADS
	PRIVATE ROADS		RESOURCE ROADS
	PIPELINE		RAILWAY




This map is provided for illustration purposes only. The information shown has been compiled from the Ministry of Natural Resources, Ontario Base Mapping, and MPAC Property Fabrics. Although every effort has been made to accurately represent the data, this map should not be used as a precise indicator of the exact locations of features, boundaries, or roads.

Base Mapping Source:  
Ministry of Natural Resources - Ontario Base Mapping  
MPAC - Municipal Property Assessment Corporation

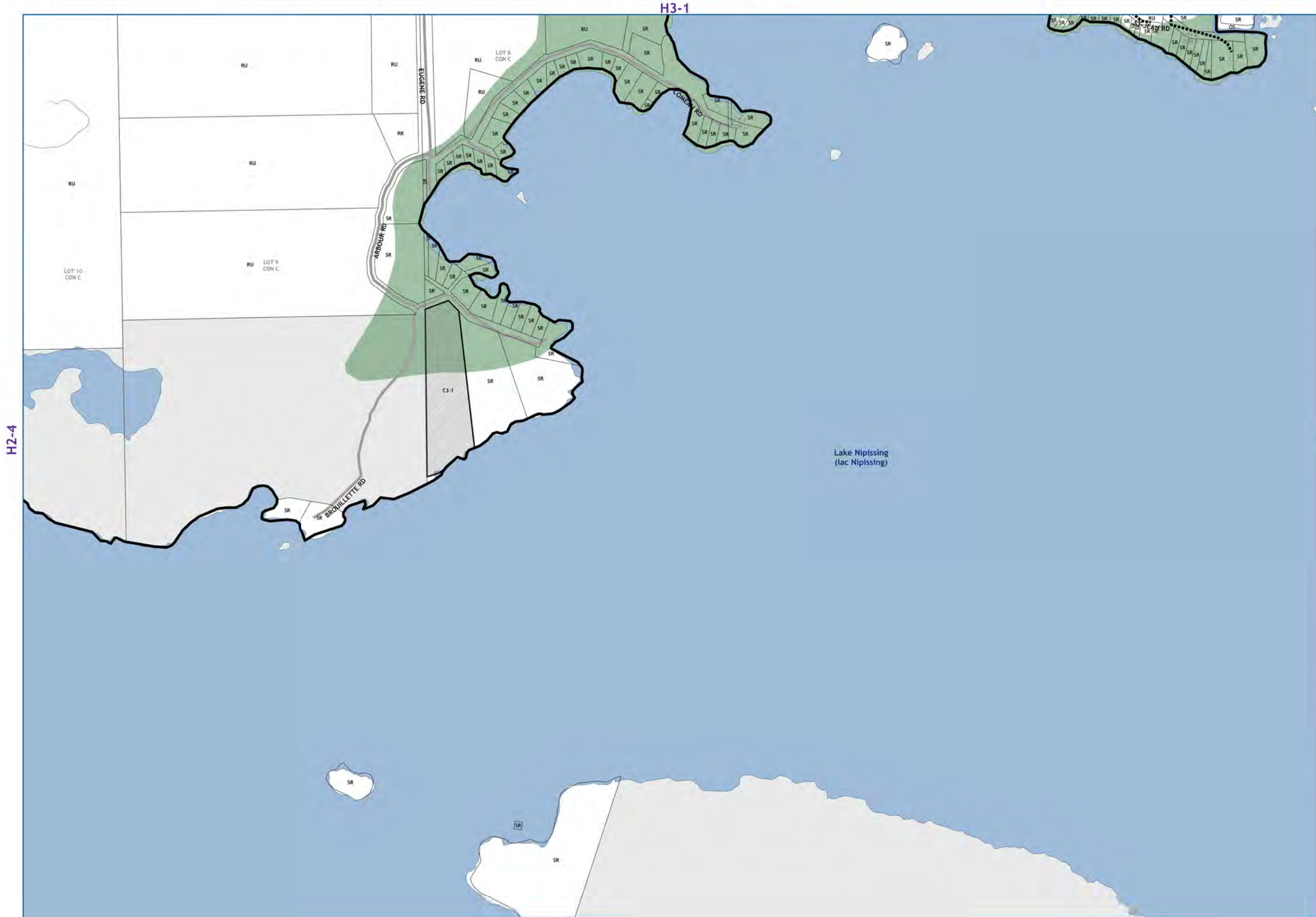


A1	AGRICULTURE ONE	RU	RURAL
A2	AGRICULTURE TWO		
R1	RESIDENTIAL ONE	R3	RESIDENTIAL THREE
R2	RESIDENTIAL TWO	R4	RESIDENTIAL FOUR
SR	SHORELINE RESIDENTIAL	RR	RURAL RESIDENTIAL
MHR	MOBILE HOME RESIDENTIAL		
C1	GENERAL COMMERCIAL	C5	RURAL COMMERCIAL
C2	HIGHWAY COMMERCIAL		
C3	TOURIST COMMERCIAL		
C4	NEIGHBOURHOOD COMMERCIAL		
M1	LIGHT INDUSTRIAL	M2	HEAVY INDUSTRIAL
M3	EXTRACTIVE INDUSTRIAL		
M4	WASTE DISPOSAL INDUSTRIAL		
	WASTE MANAGEMENT INFLUENCE AREA		
CF	COMMUNITY FACILITY	OS	OPEN SPACE
	SPECIAL EXCEPTIONS		
	PROVINCIAL SIGNIFICANT WETLANDS		
	HAZARD LAND OVERLAY		
	CROWN LAND		PROVINCIAL PARKS
	PROVINCIAL HIGHWAY		MUNICIPAL ROADS
	PRIVATE ROADS		RESOURCE ROADS
	PIPELINE		RAILWAY




This map is provided for illustration purposes only. The information shown has been compiled from the Ministry of Natural Resources, Ontario Base Mapping, and MPAC Property Fabrics. Although every effort has been made to accurately represent the data, this map should not be used as a precise indicator of the exact locations of features, boundaries, or roads.

Base Mapping Source:  
Ministry of Natural Resources - Ontario Base Mapping  
MPAC - Municipal Property Assessment Corporation



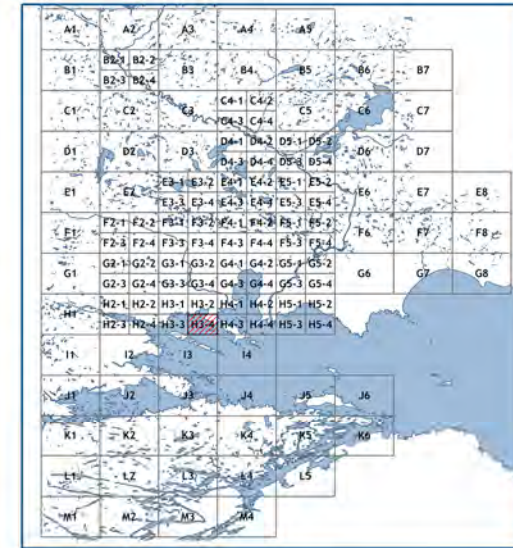
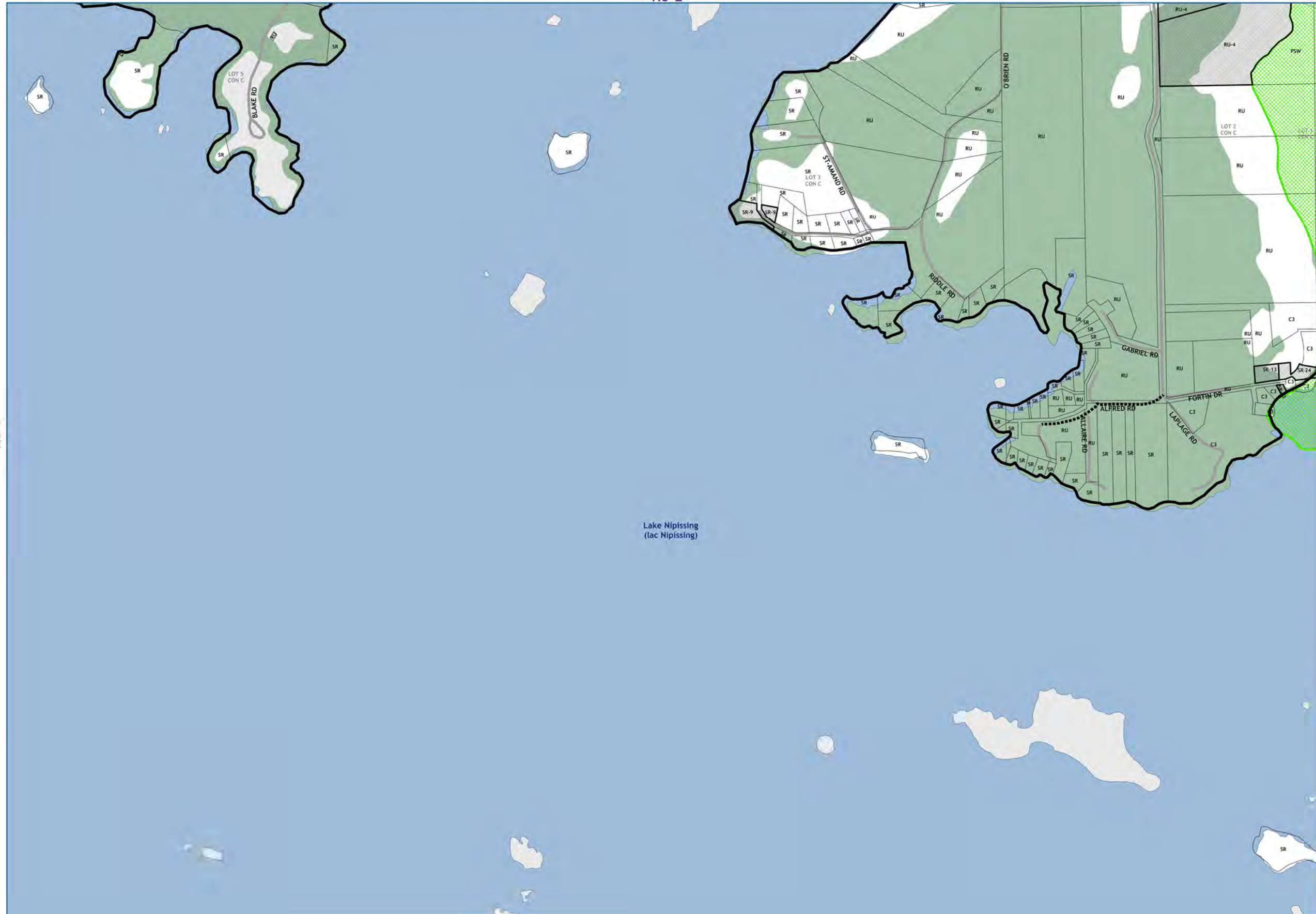
A1	AGRICULTURE ONE	RU	RURAL
A2	AGRICULTURE TWO		
R1	RESIDENTIAL ONE	R3	RESIDENTIAL THREE
R2	RESIDENTIAL TWO	R4	RESIDENTIAL FOUR
SR	SHORELINE RESIDENTIAL	RR	RURAL RESIDENTIAL
MHR	MOBILE HOME RESIDENTIAL		
C1	GENERAL COMMERCIAL	C5	RURAL COMMERCIAL
C2	HIGHWAY COMMERCIAL		
C3	TOURIST COMMERCIAL		
C4	NEIGHBOURHOOD COMMERCIAL		
M1	LIGHT INDUSTRIAL	M2	HEAVY INDUSTRIAL
M3	EXTRACTIVE INDUSTRIAL		
M4	WASTE DISPOSAL INDUSTRIAL		
	WASTE MANAGEMENT INFLUENCE AREA		
CF	COMMUNITY FACILITY	OS	OPEN SPACE
	SPECIAL EXCEPTIONS		
	PROVINCIAL SIGNIFICANT WETLANDS		
	HAZARD LAND OVERLAY		
	CROWN LAND		PROVINCIAL PARKS
	PROVINCIAL HIGHWAY		MUNICIPAL ROADS
	PRIVATE ROADS		RESOURCE ROADS
	PIPELINE		RAILWAY



This map is provided for illustration purposes only. The information shown has been compiled from the Ministry of Natural Resources, Ontario Base Mapping, and MPAC Property Fabrics. Although every effort has been made to accurately represent the data, this map should not be used as a precise indicator of the exact locations of features, boundaries, or roads.

Base Mapping Source:  
Ministry of Natural Resources - Ontario Base Mapping  
MPAC - Municipal Property Assessment Corporation

H3-2

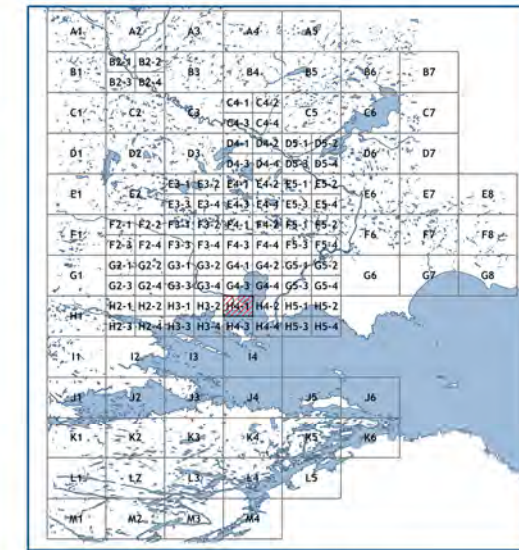


A1	AGRICULTURE ONE	RU	RURAL
A2	AGRICULTURE TWO		
R1	RESIDENTIAL ONE	R3	RESIDENTIAL THREE
R2	RESIDENTIAL TWO	R4	RESIDENTIAL FOUR
SR	SHORELINE RESIDENTIAL	RR	RURAL RESIDENTIAL
MHR	MOBILE HOME RESIDENTIAL		
C1	GENERAL COMMERCIAL	C5	RURAL COMMERCIAL
C2	HIGHWAY COMMERCIAL		
C3	TOURIST COMMERCIAL		
C4	NEIGHBOURHOOD COMMERCIAL		
M1	LIGHT INDUSTRIAL	M2	HEAVY INDUSTRIAL
M3	EXTRACTIVE INDUSTRIAL		
M4	WASTE DISPOSAL INDUSTRIAL		
	WASTE MANAGEMENT INFLUENCE AREA		
CF	COMMUNITY FACILITY	OS	OPEN SPACE
	SPECIAL EXCEPTIONS		
	PROVINCIAL SIGNIFICANT WETLANDS		
	HAZARD LAND OVERLAY		
	CROWN LAND		PROVINCIAL PARKS
	PROVINCIAL HIGHWAY		MUNICIPAL ROADS
	PRIVATE ROADS		RESOURCE ROADS
	PIPELINE		RAILWAY



This map is provided for illustration purposes only. The information shown has been compiled from the Ministry of Natural Resources, Ontario Base Mapping, and MPAC Property Fabrics. Although every effort has been made to accurately represent the data, this map should not be used as a precise indicator of the exact locations of features, boundaries, or roads.

Base Mapping Source:  
Ministry of Natural Resources - Ontario Base Mapping  
MPAC - Municipal Property Assessment Corporation





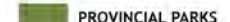









A1	AGRICULTURE ONE	RU	RURAL
A2	AGRICULTURE TWO		
R1	RESIDENTIAL ONE	R3	RESIDENTIAL THREE
R2	RESIDENTIAL TWO	R4	RESIDENTIAL FOUR
SR	SHORELINE RESIDENTIAL	RR	RURAL RESIDENTIAL
MHR	MOBILE HOME RESIDENTIAL		

C1	GENERAL COMMERCIAL	C5	RURAL COMMERCIAL
C2	HIGHWAY COMMERCIAL		
C3	TOURIST COMMERCIAL		
C4	NEIGHBOURHOOD COMMERCIAL		

M1	LIGHT INDUSTRIAL	M2	HEAVY INDUSTRIAL
M3	EXTRACTIVE INDUSTRIAL		
M4	WASTE DISPOSAL INDUSTRIAL		
	WASTE MANAGEMENT INFLUENCE AREA		

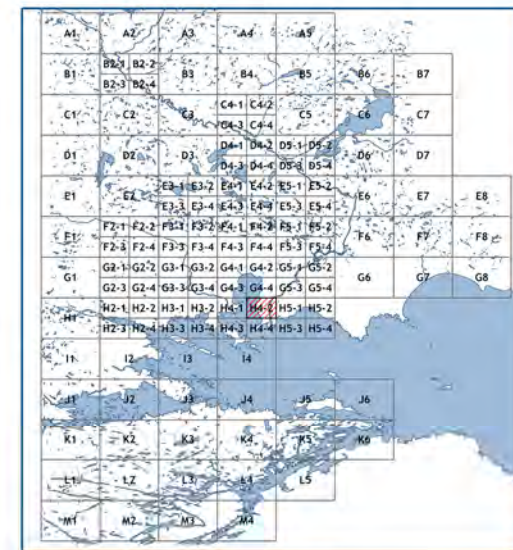
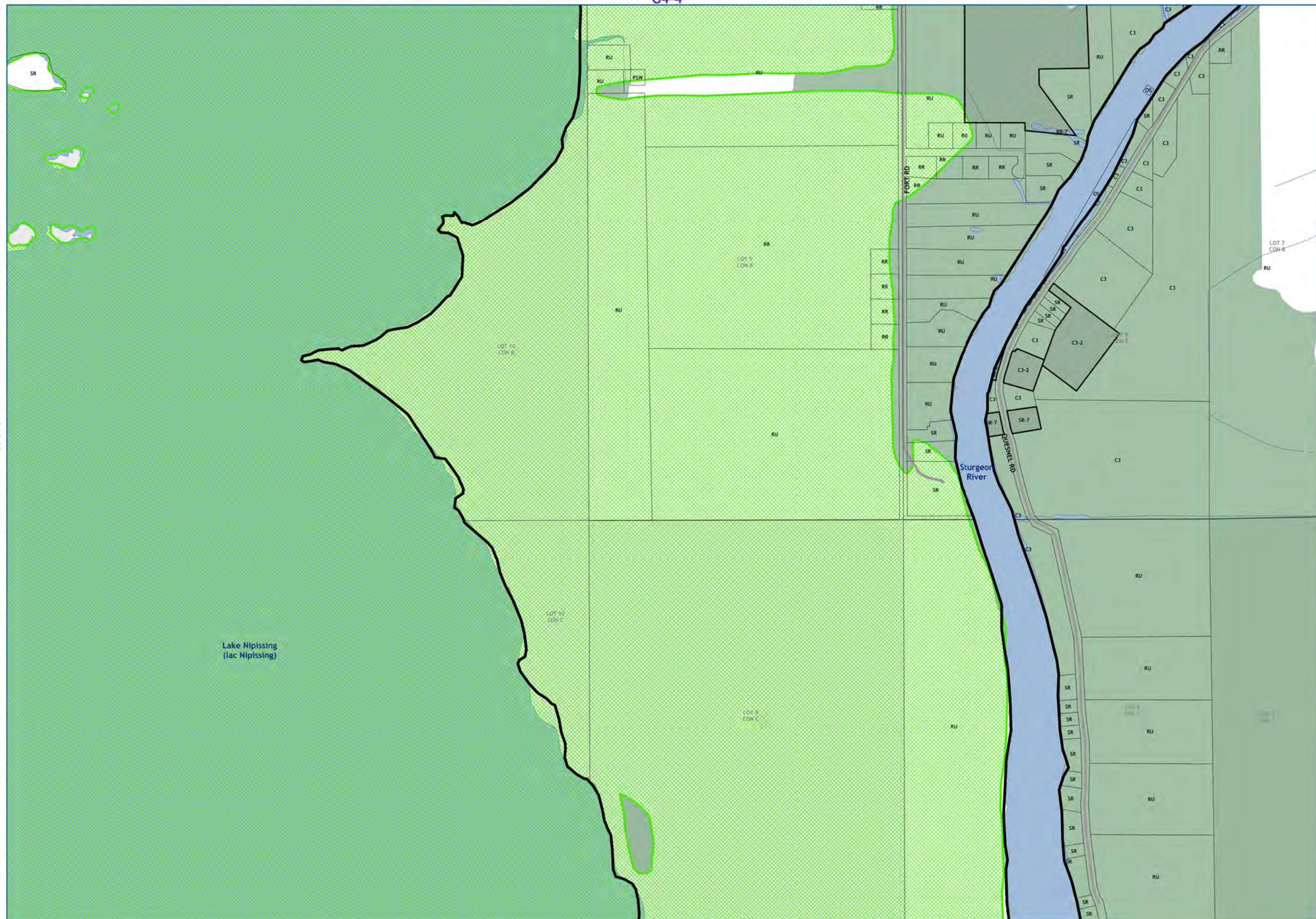
CF	COMMUNITY FACILITY	OS	OPEN SPACE
----	--------------------	----	------------

-  SPECIAL EXCEPTIONS
-  PROVINCIAL SIGNIFICANT WETLANDS
-  HAZARD LAND OVERLAY
-  CROWN LAND
-  PROVINCIAL PARKS
-  PROVINCIAL HIGHWAY
-  MUNICIPAL ROADS
-  PRIVATE ROADS
-  RESOURCE ROADS
-  PIPELINE
-  RAILWAY



This map is provided for illustration purposes only. The information shown has been compiled from the Ministry of Natural Resources, Ontario Base Mapping, and MPAC Property Fabrics. Although every effort has been made to accurately represent the data, this map should not be used as a precise indicator of the exact locations of features, boundaries, or roads.

Base Mapping Source:  
Ministry of Natural Resources - Ontario Base Mapping  
MPAC - Municipal Property Assessment Corporation

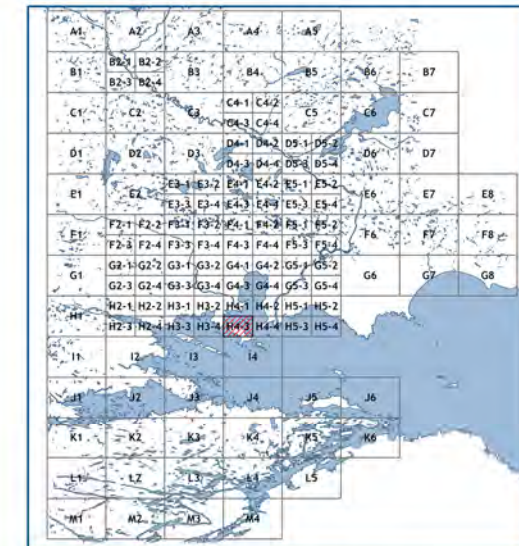
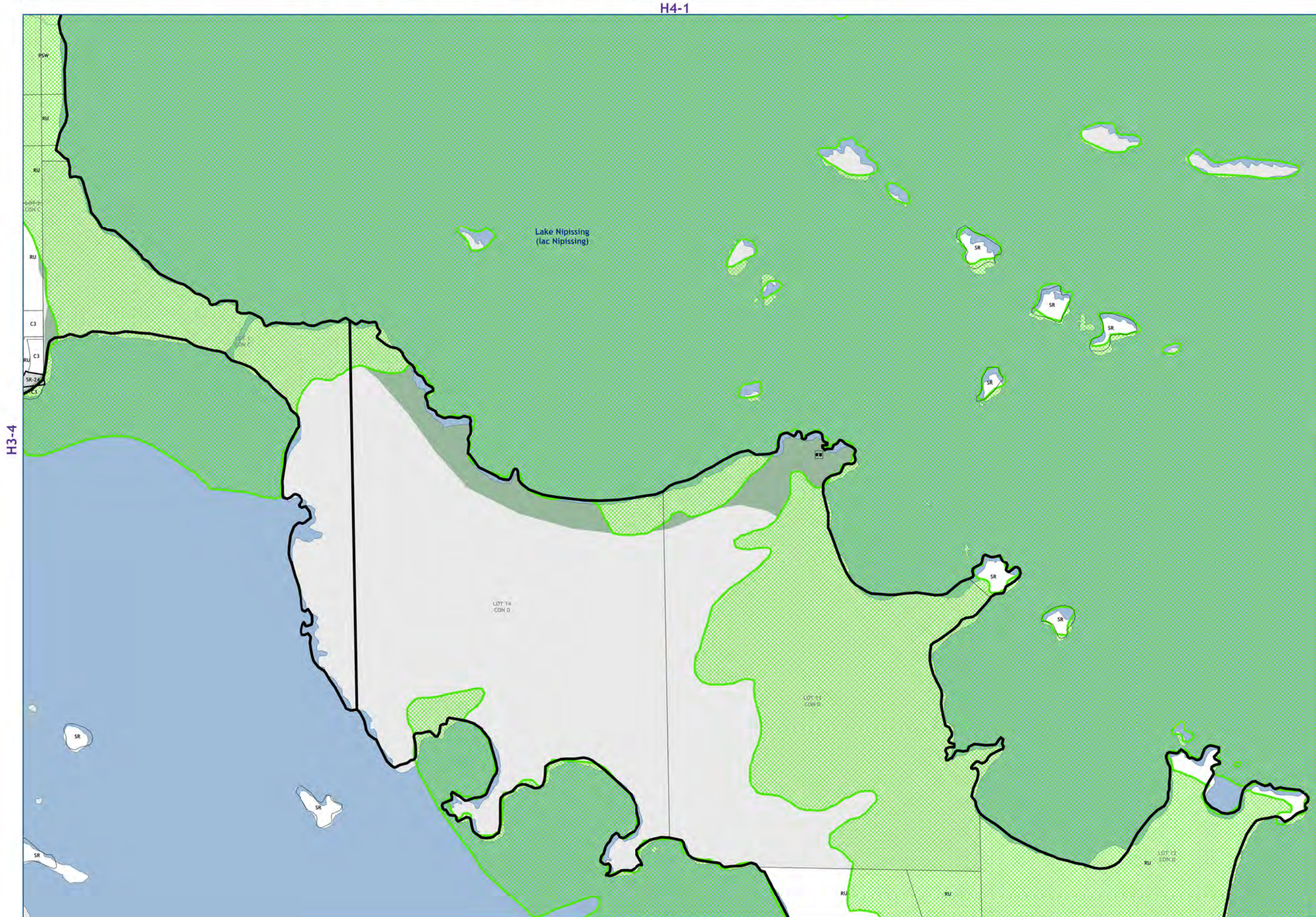


A1	AGRICULTURE ONE	RU	RURAL
A2	AGRICULTURE TWO		
R1	RESIDENTIAL ONE	R3	RESIDENTIAL THREE
R2	RESIDENTIAL TWO	R4	RESIDENTIAL FOUR
SR	SHORELINE RESIDENTIAL	RR	RURAL RESIDENTIAL
MHR	MOBILE HOME RESIDENTIAL		
C1	GENERAL COMMERCIAL	C5	RURAL COMMERCIAL
C2	HIGHWAY COMMERCIAL		
C3	TOURIST COMMERCIAL		
C4	NEIGHBOURHOOD COMMERCIAL		
M1	LIGHT INDUSTRIAL	M2	HEAVY INDUSTRIAL
M3	EXTRACTIVE INDUSTRIAL		
M4	WASTE DISPOSAL INDUSTRIAL		
	WASTE MANAGEMENT INFLUENCE AREA		
CF	COMMUNITY FACILITY	OS	OPEN SPACE
	SPECIAL EXCEPTIONS		
	PROVINCIAL SIGNIFICANT WETLANDS		
	HAZARD LAND OVERLAY		
	CROWN LAND		PROVINCIAL PARKS
	PROVINCIAL HIGHWAY		MUNICIPAL ROADS
	PRIVATE ROADS		RESOURCE ROADS
	PIPELINE		RAILWAY



This map is provided for illustration purposes only. The information shown has been compiled from the Ministry of Natural Resources, Ontario Base Mapping, and MPAC Property Fabrics. Although every effort has been made to accurately represent the data, this map should not be used as a precise indicator of the exact locations of features, boundaries, or roads.

Base Mapping Source:  
Ministry of Natural Resources - Ontario Base Mapping  
MPAC - Municipal Property Assessment Corporation



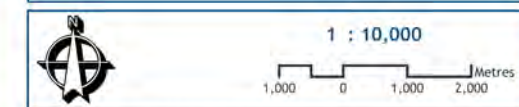
A1	AGRICULTURE ONE	RU	RURAL
A2	AGRICULTURE TWO		
R1	RESIDENTIAL ONE	R3	RESIDENTIAL THREE
R2	RESIDENTIAL TWO	R4	RESIDENTIAL FOUR
SR	SHORELINE RESIDENTIAL	RR	RURAL RESIDENTIAL
MHR	MOBILE HOME RESIDENTIAL		

C1	GENERAL COMMERCIAL	C5	RURAL COMMERCIAL
C2	HIGHWAY COMMERCIAL		
C3	TOURIST COMMERCIAL		
C4	NEIGHBOURHOOD COMMERCIAL		

M1	LIGHT INDUSTRIAL	M2	HEAVY INDUSTRIAL
M3	EXTRACTIVE INDUSTRIAL		
M4	WASTE DISPOSAL INDUSTRIAL		
	WASTE MANAGEMENT INFLUENCE AREA		

CF	COMMUNITY FACILITY	OS	OPEN SPACE
	SPECIAL EXCEPTIONS		
	PROVINCIAL SIGNIFICANT WETLANDS		
	HAZARD LAND OVERLAY		

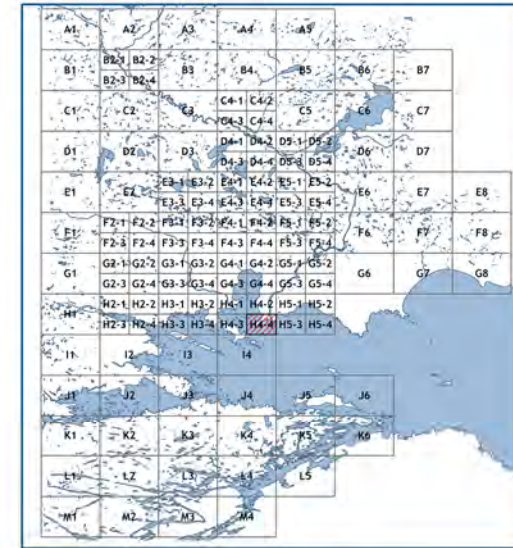
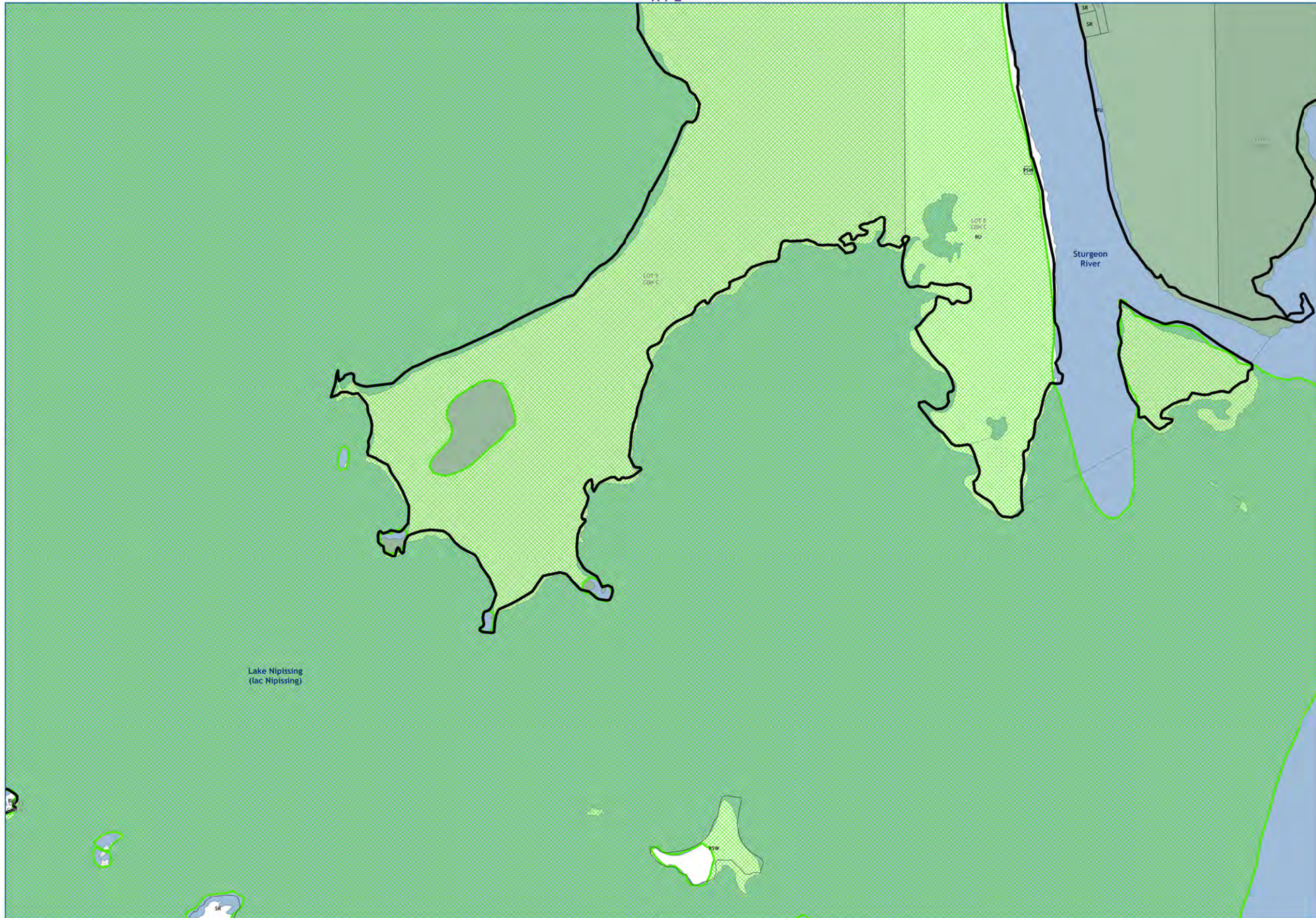
	CROWN LAND		PROVINCIAL PARKS
	PROVINCIAL HIGHWAY		MUNICIPAL ROADS
	PRIVATE ROADS		RESOURCE ROADS
	PIPELINE		RAILWAY




This map is provided for illustration purposes only. The information shown has been compiled from the Ministry of Natural Resources, Ontario Base Mapping, and MPAC Property Fabrics. Although every effort has been made to accurately represent the data, this map should not be used as a precise indicator of the exact locations of features, boundaries, or roads.

Base Mapping Source:  
Ministry of Natural Resources - Ontario Base Mapping  
MPAC - Municipal Property Assessment Corporation

H4-3

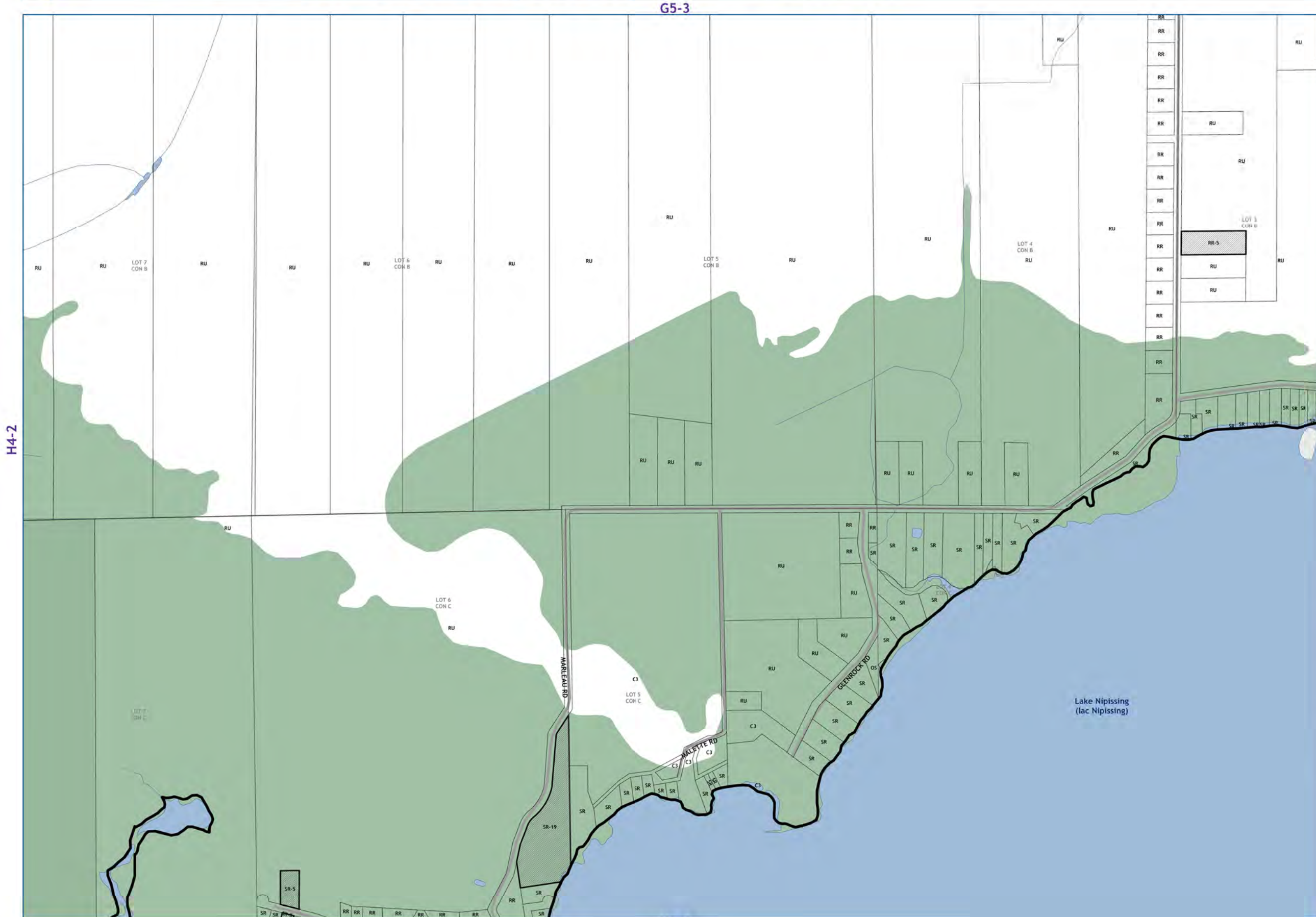


A1	AGRICULTURE ONE	RU	RURAL
A2	AGRICULTURE TWO		
R1	RESIDENTIAL ONE	R3	RESIDENTIAL THREE
R2	RESIDENTIAL TWO	R4	RESIDENTIAL FOUR
SR	SHORELINE RESIDENTIAL	RR	RURAL RESIDENTIAL
MHR	MOBILE HOME RESIDENTIAL		
C1	GENERAL COMMERCIAL	C5	RURAL COMMERCIAL
C2	HIGHWAY COMMERCIAL		
C3	TOURIST COMMERCIAL		
C4	NEIGHBOURHOOD COMMERCIAL		
M1	LIGHT INDUSTRIAL	M2	HEAVY INDUSTRIAL
M3	EXTRACTIVE INDUSTRIAL		
M4	WASTE DISPOSAL INDUSTRIAL		
	WASTE MANAGEMENT INFLUENCE AREA		
CF	COMMUNITY FACILITY	OS	OPEN SPACE
	SPECIAL EXCEPTIONS		
	PROVINCIAL SIGNIFICANT WETLANDS		
	HAZARD LAND OVERLAY		
	CROWN LAND		PROVINCIAL PARKS
	PROVINCIAL HIGHWAY		MUNICIPAL ROADS
	PRIVATE ROADS		RESOURCE ROADS
	PIPELINE		RAILWAY



This map is provided for illustration purposes only. The information shown has been compiled from the Ministry of Natural Resources, Ontario Base Mapping, and MPAC Property Fabrics. Although every effort has been made to accurately represent the data, this map should not be used as a precise indicator of the exact locations of features, boundaries, or roads.

Base Mapping Source:  
Ministry of Natural Resources - Ontario Base Mapping  
MPAC - Municipal Property Assessment Corporation



A1	AGRICULTURE ONE	RU	RURAL
A2	AGRICULTURE TWO		
R1	RESIDENTIAL ONE	R3	RESIDENTIAL THREE
R2	RESIDENTIAL TWO	R4	RESIDENTIAL FOUR
SR	SHORELINE RESIDENTIAL	RR	RURAL RESIDENTIAL
MHR	MOBILE HOME RESIDENTIAL		
C1	GENERAL COMMERCIAL	C5	RURAL COMMERCIAL
C2	HIGHWAY COMMERCIAL		
C3	TOURIST COMMERCIAL		
C4	NEIGHBOURHOOD COMMERCIAL		
M1	LIGHT INDUSTRIAL	M2	HEAVY INDUSTRIAL
M3	EXTRACTIVE INDUSTRIAL		
M4	WASTE DISPOSAL INDUSTRIAL		
	WASTE MANAGEMENT INFLUENCE AREA		
CF	COMMUNITY FACILITY	OS	OPEN SPACE
	SPECIAL EXCEPTIONS		
	PROVINCIAL SIGNIFICANT WETLANDS		
	HAZARD LAND OVERLAY		
	CROWN LAND		PROVINCIAL PARKS
	PROVINCIAL HIGHWAY		MUNICIPAL ROADS
	PRIVATE ROADS		RESOURCE ROADS
	PIPELINE		RAILWAY



This map is provided for illustration purposes only. The information shown has been compiled from the Ministry of Natural Resources, Ontario Base Mapping, and MPAC Property Fabrics. Although every effort has been made to accurately represent the data, this map should not be used as a precise indicator of the exact locations of features, boundaries, or roads.

Base Mapping Source:  
Ministry of Natural Resources - Ontario Base Mapping  
MPAC - Municipal Property Assessment Corporation



A1	AGRICULTURE ONE	RU	RURAL
A2	AGRICULTURE TWO		
R1	RESIDENTIAL ONE	R3	RESIDENTIAL THREE
R2	RESIDENTIAL TWO	R4	RESIDENTIAL FOUR
SR	SHORELINE RESIDENTIAL	RR	RURAL RESIDENTIAL
MHR	MOBILE HOME RESIDENTIAL		
C1	GENERAL COMMERCIAL	C5	RURAL COMMERCIAL
C2	HIGHWAY COMMERCIAL		
C3	TOURIST COMMERCIAL		
C4	NEIGHBOURHOOD COMMERCIAL		
M1	LIGHT INDUSTRIAL	M2	HEAVY INDUSTRIAL
M3	EXTRACTIVE INDUSTRIAL		
M4	WASTE DISPOSAL INDUSTRIAL		
	WASTE MANAGEMENT INFLUENCE AREA		
CF	COMMUNITY FACILITY	OS	OPEN SPACE
	SPECIAL EXCEPTIONS		
	PROVINCIAL SIGNIFICANT WETLANDS		
	HAZARD LAND OVERLAY		
	CROWN LAND		PROVINCIAL PARKS
	PROVINCIAL HIGHWAY		MUNICIPAL ROADS
	PRIVATE ROADS		RESOURCE ROADS
	PIPELINE		RAILWAY



This map is provided for illustration purposes only. The information shown has been compiled from the Ministry of Natural Resources, Ontario Base Mapping, and MPAC Property Fabrics. Although every effort has been made to accurately represent the data, this map should not be used as a precise indicator of the exact locations of features, boundaries, or roads.

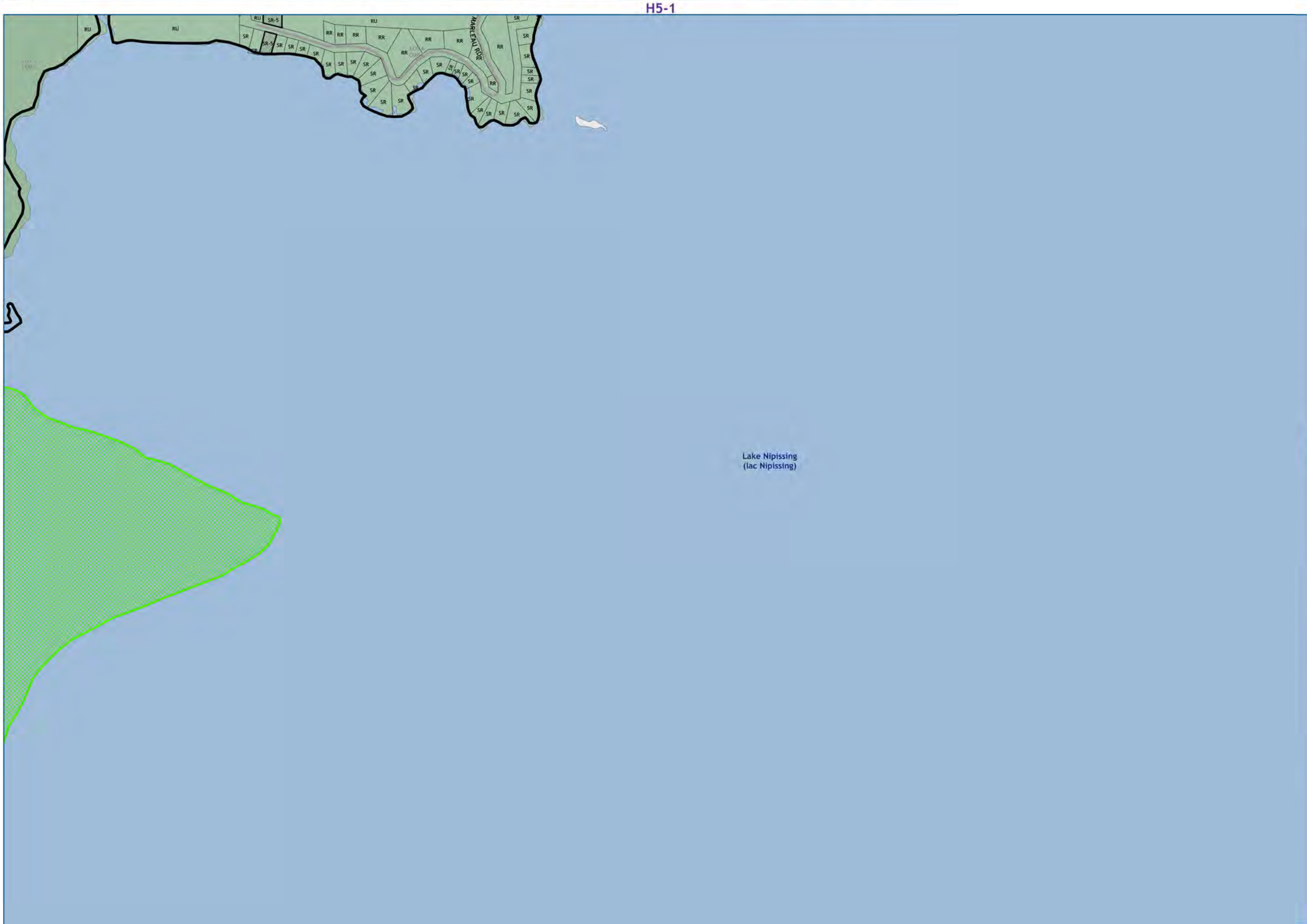
Base Mapping Source:  
Ministry of Natural Resources - Ontario Base Mapping  
MPAC - Municipal Property Assessment Corporation

H5-1


G5-4

H5-4

Nipissing 10



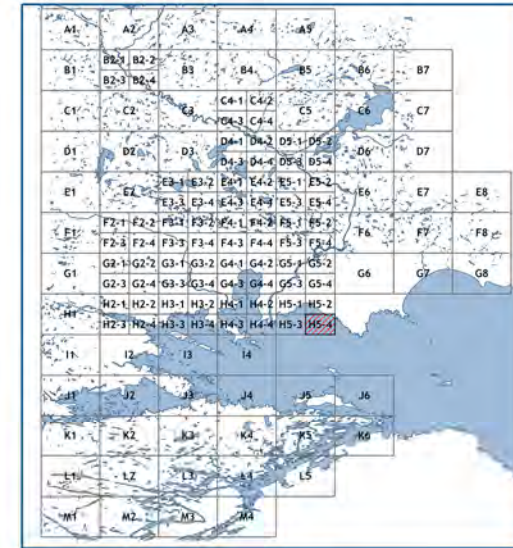
A1	AGRICULTURE ONE	RU	RURAL
A2	AGRICULTURE TWO		
R1	RESIDENTIAL ONE	R3	RESIDENTIAL THREE
R2	RESIDENTIAL TWO	R4	RESIDENTIAL FOUR
SR	SHORELINE RESIDENTIAL	RR	RURAL RESIDENTIAL
MHR	MOBILE HOME RESIDENTIAL		
C1	GENERAL COMMERCIAL	C5	RURAL COMMERCIAL
C2	HIGHWAY COMMERCIAL		
C3	TOURIST COMMERCIAL		
C4	NEIGHBOURHOOD COMMERCIAL		
M1	LIGHT INDUSTRIAL	M2	HEAVY INDUSTRIAL
M3	EXTRACTIVE INDUSTRIAL		
M4	WASTE DISPOSAL INDUSTRIAL		
	WASTE MANAGEMENT INFLUENCE AREA		
CF	COMMUNITY FACILITY	OS	OPEN SPACE
	SPECIAL EXCEPTIONS		
	PROVINCIAL SIGNIFICANT WETLANDS		
	HAZARD LAND OVERLAY		
	CROWN LAND		PROVINCIAL PARKS
	PROVINCIAL HIGHWAY		MUNICIPAL ROADS
	PRIVATE ROADS		RESOURCE ROADS
	PIPELINE		RAILWAY



This map is provided for illustration purposes only. The information shown has been compiled from the Ministry of Natural Resources, Ontario Base Mapping, and MPAC Property Fabrics. Although every effort has been made to accurately represent the data, this map should not be used as a precise indicator of the exact locations of features, boundaries, or roads.

Base Mapping Source:  
Ministry of Natural Resources - Ontario Base Mapping  
MPAC - Municipal Property Assessment Corporation

H5-2



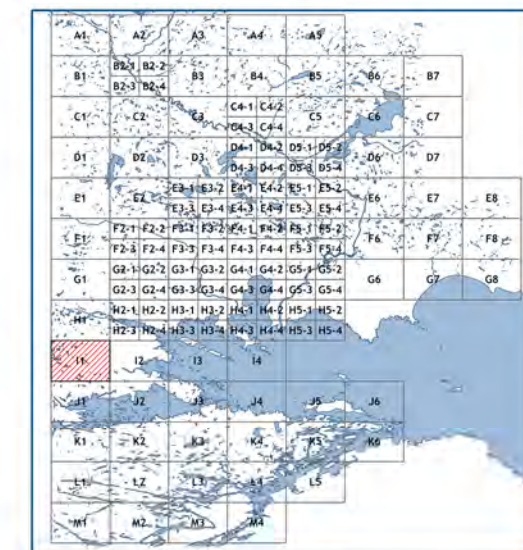
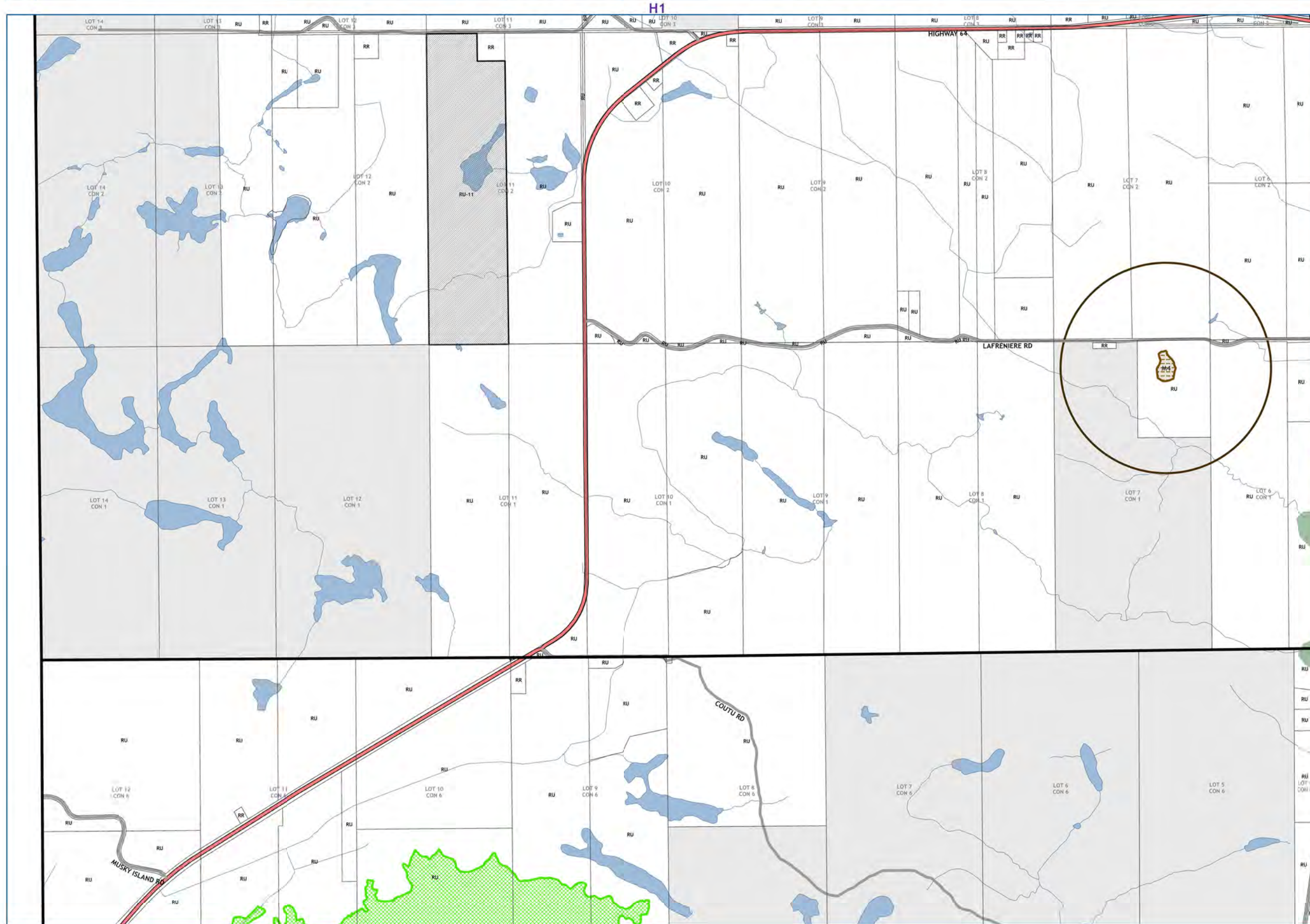
A1	AGRICULTURE ONE	RU	RURAL
A2	AGRICULTURE TWO		
R1	RESIDENTIAL ONE	R3	RESIDENTIAL THREE
R2	RESIDENTIAL TWO	R4	RESIDENTIAL FOUR
SR	SHORELINE RESIDENTIAL	RR	RURAL RESIDENTIAL
MHR	MOBILE HOME RESIDENTIAL		
C1	GENERAL COMMERCIAL	C5	RURAL COMMERCIAL
C2	HIGHWAY COMMERCIAL		
C3	TOURIST COMMERCIAL		
C4	NEIGHBOURHOOD COMMERCIAL		
M1	LIGHT INDUSTRIAL	M2	HEAVY INDUSTRIAL
M3	EXTRACTIVE INDUSTRIAL		
M4	WASTE DISPOSAL INDUSTRIAL		
	WASTE MANAGEMENT INFLUENCE AREA		
CF	COMMUNITY FACILITY	OS	OPEN SPACE
	SPECIAL EXCEPTIONS		
	PROVINCIAL SIGNIFICANT WETLANDS		
	HAZARD LAND OVERLAY		
	CROWN LAND		PROVINCIAL PARKS
	PROVINCIAL HIGHWAY		MUNICIPAL ROADS
	PRIVATE ROADS		RESOURCE ROADS
	PIPELINE		RAILWAY




This map is provided for illustration purposes only. The information shown has been compiled from the Ministry of Natural Resources, Ontario Base Mapping, and MPAC Property Fabrics. Although every effort has been made to accurately represent the data, this map should not be used as a precise indicator of the exact locations of features, boundaries, or roads.

Base Mapping Source:  
Ministry of Natural Resources - Ontario Base Mapping  
MPAC - Municipal Property Assessment Corporation

H5-3

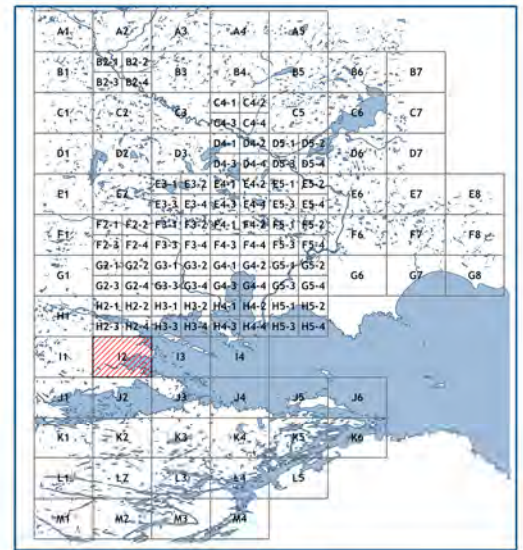
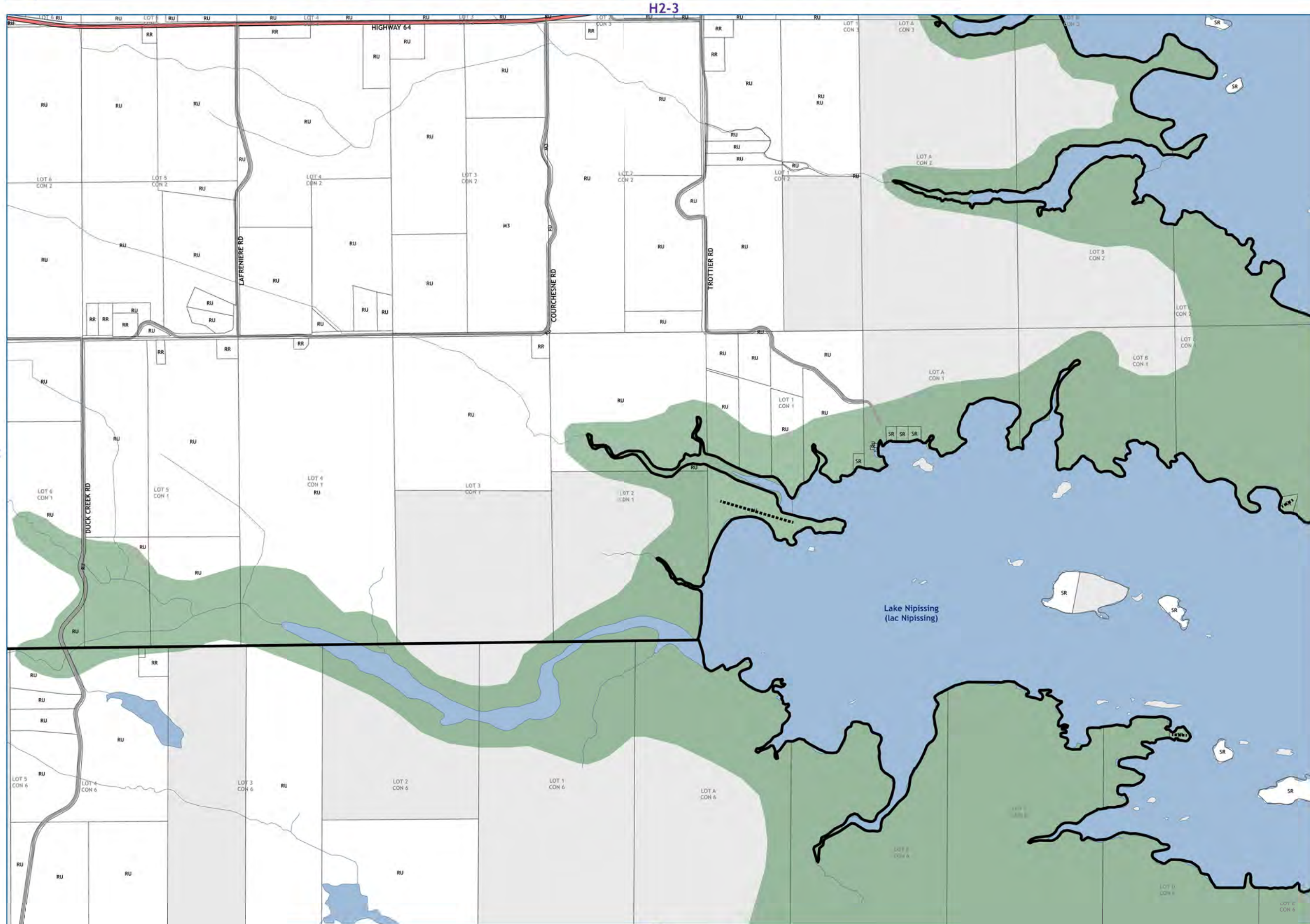


A1	AGRICULTURE ONE	RU	RURAL
A2	AGRICULTURE TWO		
R1	RESIDENTIAL ONE	R3	RESIDENTIAL THREE
R2	RESIDENTIAL TWO	R4	RESIDENTIAL FOUR
SR	SHORELINE RESIDENTIAL	RR	RURAL RESIDENTIAL
MHR	MOBILE HOME RESIDENTIAL		
C1	GENERAL COMMERCIAL	C5	RURAL COMMERCIAL
C2	HIGHWAY COMMERCIAL		
C3	TOURIST COMMERCIAL		
C4	NEIGHBOURHOOD COMMERCIAL		
M1	LIGHT INDUSTRIAL	M2	HEAVY INDUSTRIAL
M3	EXTRACTIVE INDUSTRIAL		
M4	WASTE DISPOSAL INDUSTRIAL		
	WASTE MANAGEMENT INFLUENCE AREA		
CF	COMMUNITY FACILITY	OS	OPEN SPACE
	SPECIAL EXCEPTIONS		
	PROVINCIAL SIGNIFICANT WETLANDS		
	HAZARD LAND OVERLAY		
	CROWN LAND		PROVINCIAL PARKS
	PROVINCIAL HIGHWAY		MUNICIPAL ROADS
	PRIVATE ROADS		RESOURCE ROADS
	PIPELINE		RAILWAY

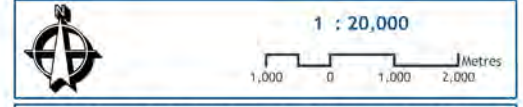


This map is provided for illustration purposes only. The information shown has been compiled from the Ministry of Natural Resources, Ontario Base Mapping, and MPAC Property Fabrics. Although every effort has been made to accurately represent the data, this map should not be used as a precise indicator of the exact locations of features, boundaries, or roads.

Base Mapping Source:  
Ministry of Natural Resources - Ontario Base Mapping  
MPAC - Municipal Property Assessment Corporation



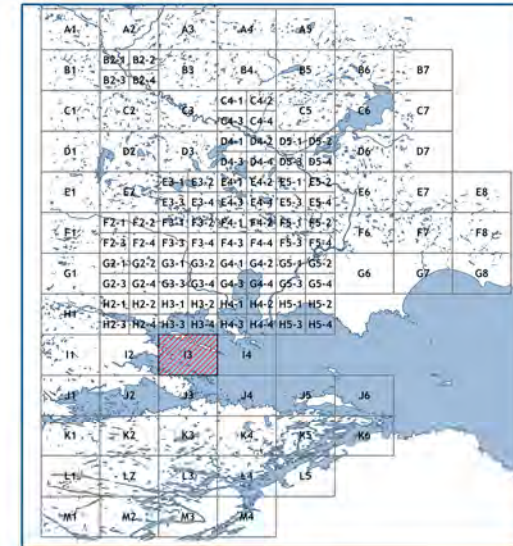
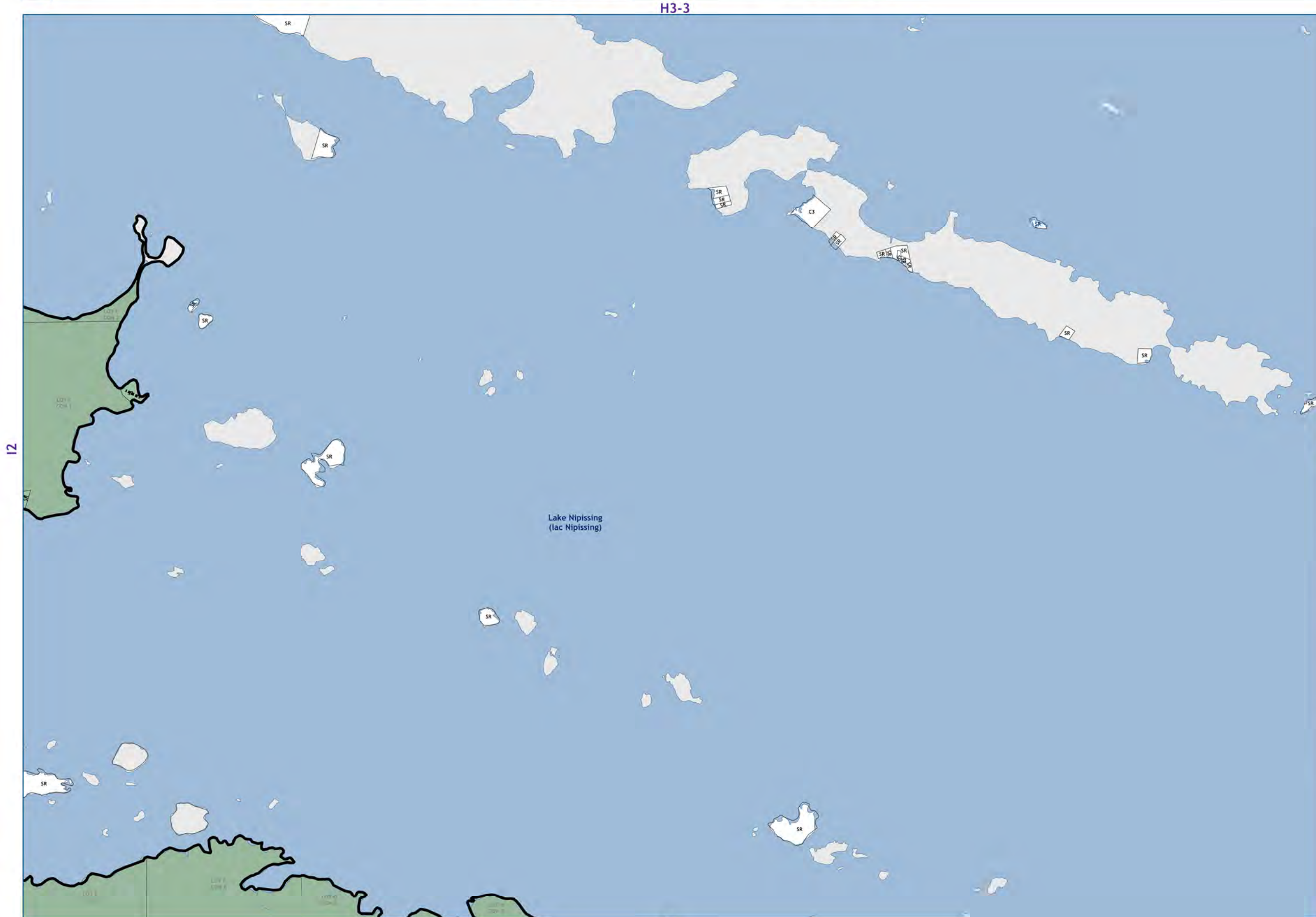
A1	AGRICULTURE ONE	RU	RURAL
A2	AGRICULTURE TWO		
R1	RESIDENTIAL ONE	R3	RESIDENTIAL THREE
R2	RESIDENTIAL TWO	R4	RESIDENTIAL FOUR
SR	SHORELINE RESIDENTIAL	RR	RURAL RESIDENTIAL
MHR	MOBILE HOME RESIDENTIAL		
C1	GENERAL COMMERCIAL	C5	RURAL COMMERCIAL
C2	HIGHWAY COMMERCIAL		
C3	TOURIST COMMERCIAL		
C4	NEIGHBOURHOOD COMMERCIAL		
M1	LIGHT INDUSTRIAL	M2	HEAVY INDUSTRIAL
M3	EXTRACTIVE INDUSTRIAL		
M4	WASTE DISPOSAL INDUSTRIAL		
	WASTE MANAGEMENT INFLUENCE AREA		
CF	COMMUNITY FACILITY	OS	OPEN SPACE
	SPECIAL EXCEPTIONS		
	PROVINCIAL SIGNIFICANT WETLANDS		
	HAZARD LAND OVERLAY		
	CROWN LAND		PROVINCIAL PARKS
	PROVINCIAL HIGHWAY		MUNICIPAL ROADS
	PRIVATE ROADS		RESOURCE ROADS
	PIPELINE		RAILWAY




This map is provided for illustration purposes only. The information shown has been compiled from the Ministry of Natural Resources, Ontario Base Mapping, and MPAC Property Fabrics. Although every effort has been made to accurately represent the data, this map should not be used as a precise indicator of the exact locations of features, boundaries, or roads.

Base Mapping Source:  
Ministry of Natural Resources - Ontario Base Mapping  
MPAC - Municipal Property Assessment Corporation



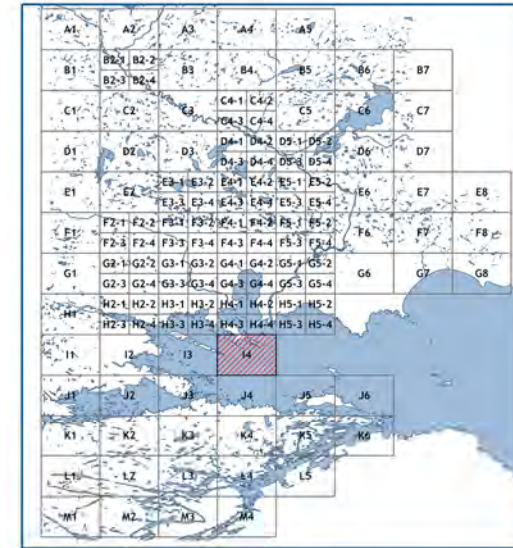
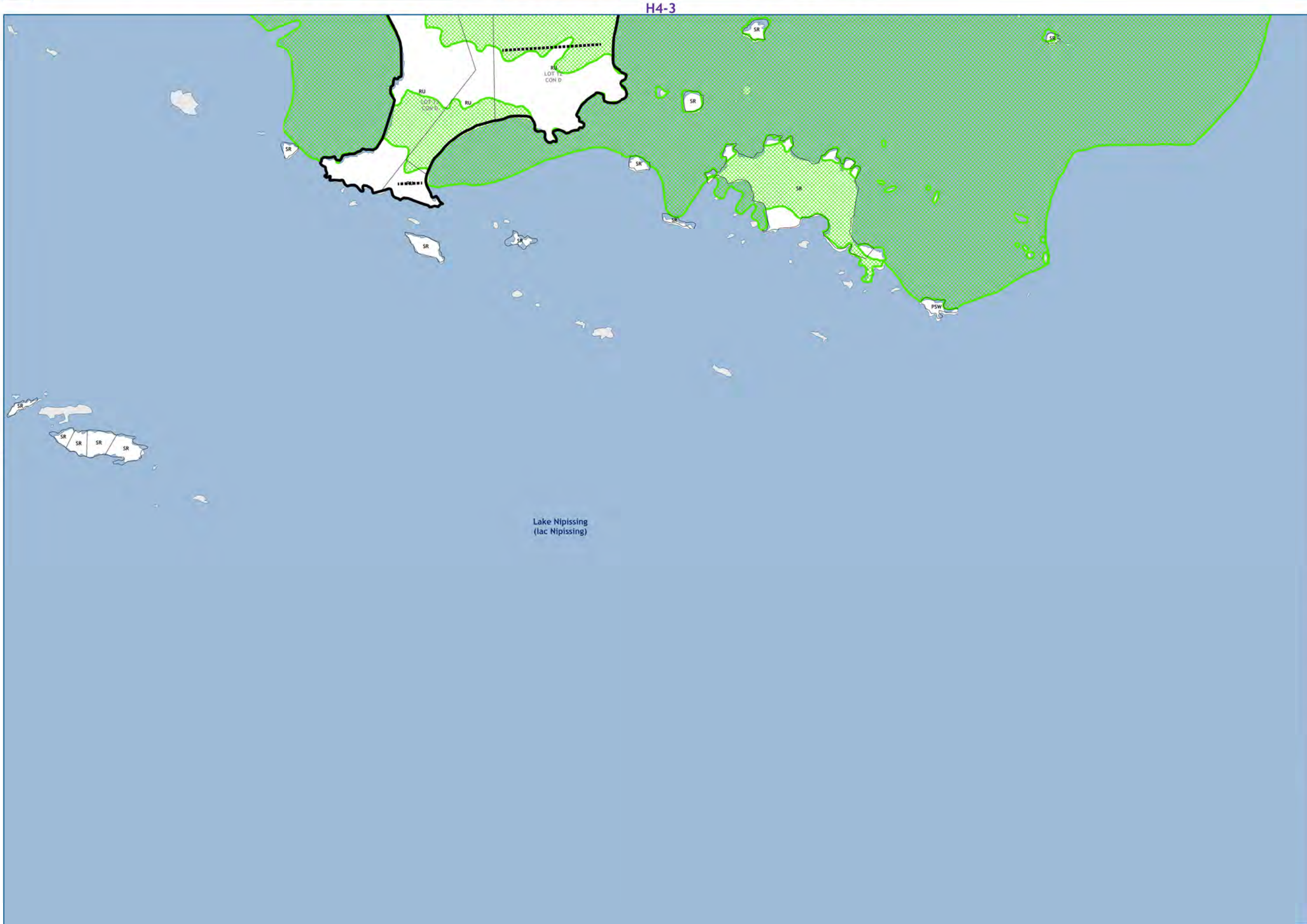


A1	AGRICULTURE ONE	RU	RURAL
A2	AGRICULTURE TWO		
R1	RESIDENTIAL ONE	R3	RESIDENTIAL THREE
R2	RESIDENTIAL TWO	R4	RESIDENTIAL FOUR
SR	SHORELINE RESIDENTIAL	RR	RURAL RESIDENTIAL
MHR	MOBILE HOME RESIDENTIAL		
C1	GENERAL COMMERCIAL	C5	RURAL COMMERCIAL
C2	HIGHWAY COMMERCIAL		
C3	TOURIST COMMERCIAL		
C4	NEIGHBOURHOOD COMMERCIAL		
M1	LIGHT INDUSTRIAL	M2	HEAVY INDUSTRIAL
M3	EXTRACTIVE INDUSTRIAL		
M4	WASTE DISPOSAL INDUSTRIAL		
	WASTE MANAGEMENT INFLUENCE AREA		
CF	COMMUNITY FACILITY	OS	OPEN SPACE
	SPECIAL EXCEPTIONS		
	PROVINCIAL SIGNIFICANT WETLANDS		
	HAZARD LAND OVERLAY		
	CROWN LAND		PROVINCIAL PARKS
	PROVINCIAL HIGHWAY		MUNICIPAL ROADS
	PRIVATE ROADS		RESOURCE ROADS
	PIPELINE		RAILWAY




This map is provided for illustration purposes only. The information shown has been compiled from the Ministry of Natural Resources, Ontario Base Mapping, and MPAC Property Fabrics. Although every effort has been made to accurately represent the data, this map should not be used as a precise indicator of the exact locations of features, boundaries, or roads.

Base Mapping Source:  
Ministry of Natural Resources - Ontario Base Mapping  
MPAC - Municipal Property Assessment Corporation

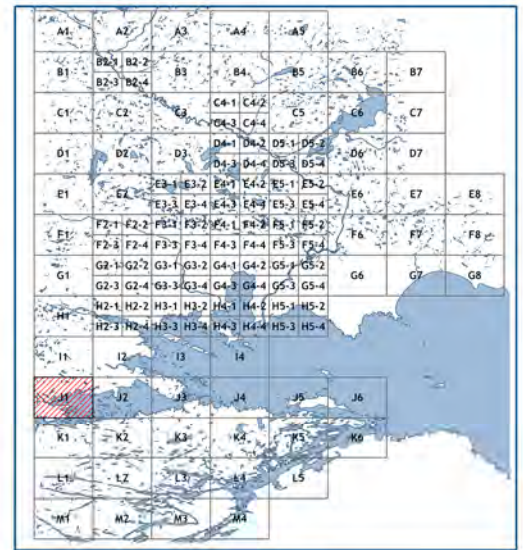
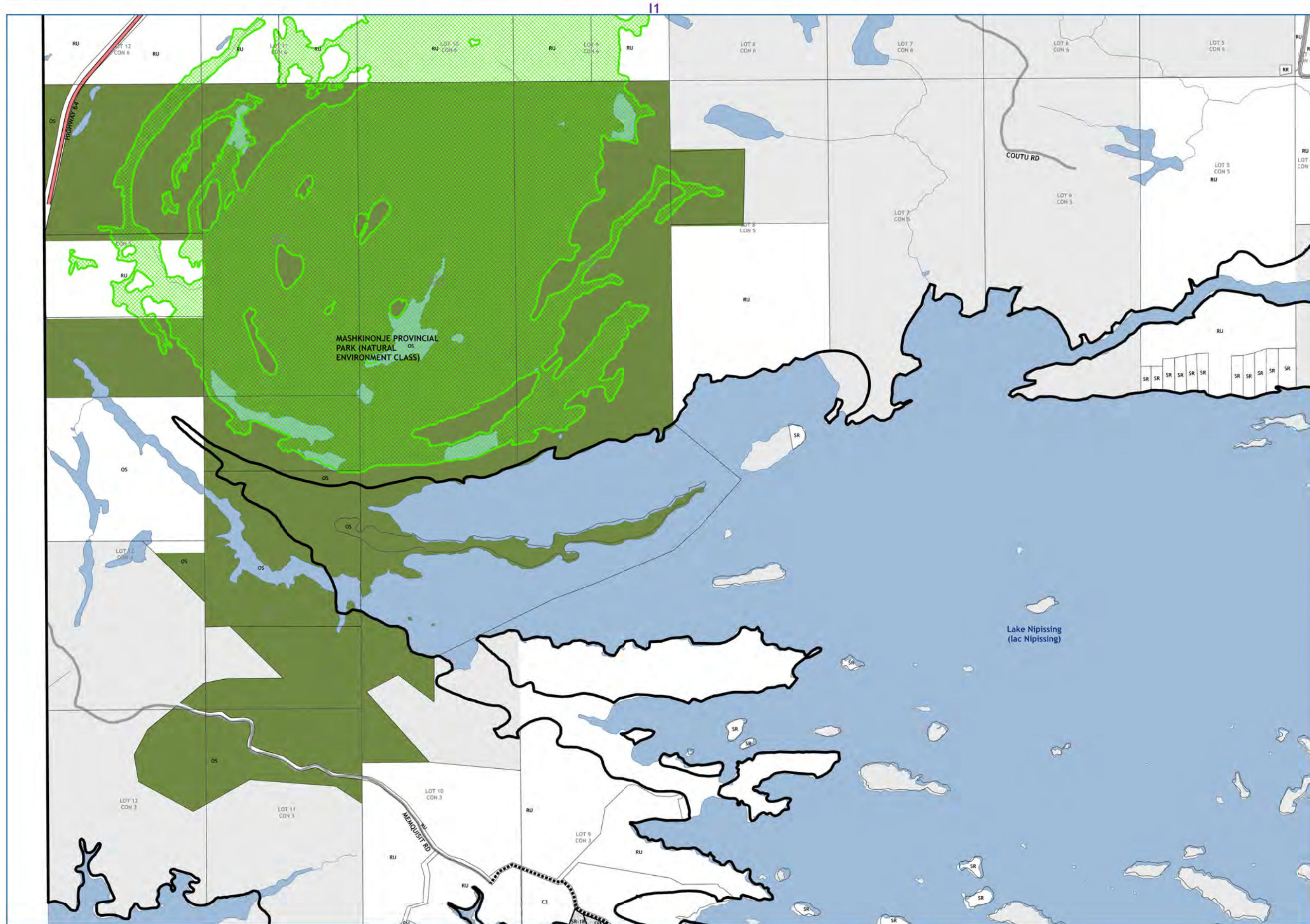


A1	AGRICULTURE ONE	RU	RURAL
A2	AGRICULTURE TWO		
R1	RESIDENTIAL ONE	R3	RESIDENTIAL THREE
R2	RESIDENTIAL TWO	R4	RESIDENTIAL FOUR
SR	SHORELINE RESIDENTIAL	RR	RURAL RESIDENTIAL
MHR	MOBILE HOME RESIDENTIAL		
C1	GENERAL COMMERCIAL	C5	RURAL COMMERCIAL
C2	HIGHWAY COMMERCIAL		
C3	TOURIST COMMERCIAL		
C4	NEIGHBOURHOOD COMMERCIAL		
M1	LIGHT INDUSTRIAL	M2	HEAVY INDUSTRIAL
M3	EXTRACTIVE INDUSTRIAL		
M4	WASTE DISPOSAL INDUSTRIAL		
	WASTE MANAGEMENT INFLUENCE AREA		
CF	COMMUNITY FACILITY	OS	OPEN SPACE
	SPECIAL EXCEPTIONS		
	PROVINCIAL SIGNIFICANT WETLANDS		
	HAZARD LAND OVERLAY		
	CROWN LAND		PROVINCIAL PARKS
	PROVINCIAL HIGHWAY		MUNICIPAL ROADS
	PRIVATE ROADS		RESOURCE ROADS
	PIPELINE		RAILWAY

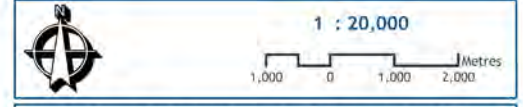


This map is provided for illustration purposes only. The information shown has been compiled from the Ministry of Natural Resources, Ontario Base Mapping, and MPAC Property Fabrics. Although every effort has been made to accurately represent the data, this map should not be used as a precise indicator of the exact locations of features, boundaries, or roads.

Base Mapping Source:  
Ministry of Natural Resources - Ontario Base Mapping  
MPAC - Municipal Property Assessment Corporation

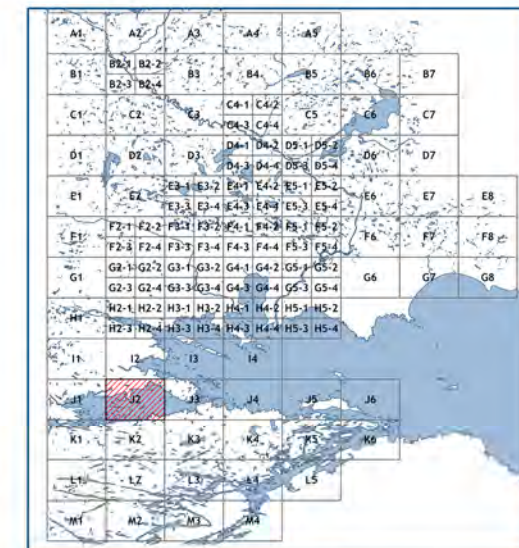
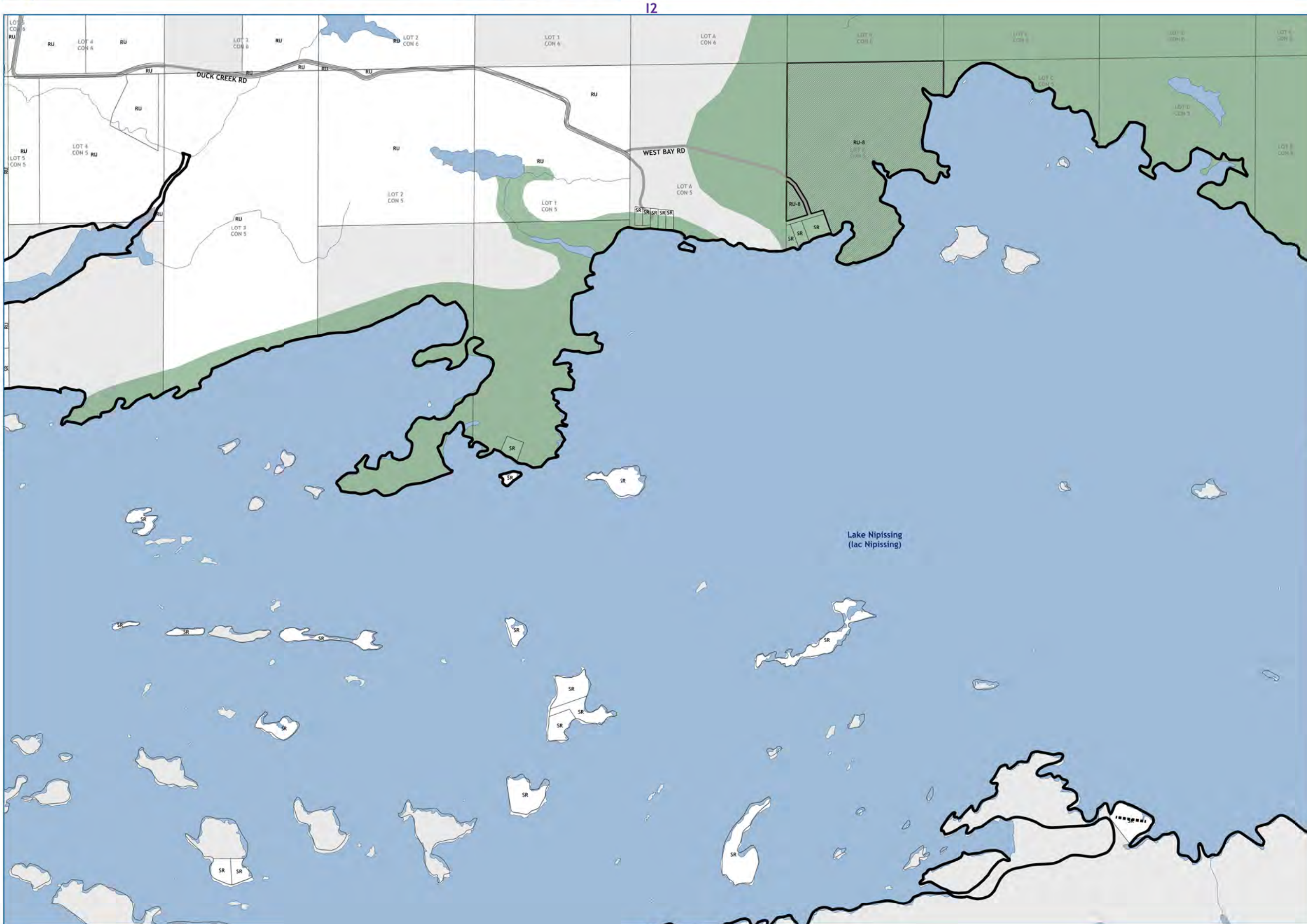


A1	AGRICULTURE ONE	RU	RURAL
A2	AGRICULTURE TWO		
R1	RESIDENTIAL ONE	R3	RESIDENTIAL THREE
R2	RESIDENTIAL TWO	R4	RESIDENTIAL FOUR
SR	SHORELINE RESIDENTIAL	RR	RURAL RESIDENTIAL
MHR	MOBILE HOME RESIDENTIAL		
C1	GENERAL COMMERCIAL	C5	RURAL COMMERCIAL
C2	HIGHWAY COMMERCIAL		
C3	TOURIST COMMERCIAL		
C4	NEIGHBOURHOOD COMMERCIAL		
M1	LIGHT INDUSTRIAL	M2	HEAVY INDUSTRIAL
M3	EXTRACTIVE INDUSTRIAL		
M4	WASTE DISPOSAL INDUSTRIAL		
	WASTE MANAGEMENT INFLUENCE AREA		
CF	COMMUNITY FACILITY	OS	OPEN SPACE
	SPECIAL EXCEPTIONS		
	PROVINCIAL SIGNIFICANT WETLANDS		
	HAZARD LAND OVERLAY		
	CROWN LAND		PROVINCIAL PARKS
	PROVINCIAL HIGHWAY		MUNICIPAL ROADS
	PRIVATE ROADS		RESOURCE ROADS
	PIPELINE		RAILWAY




This map is provided for illustration purposes only. The information shown has been compiled from the Ministry of Natural Resources, Ontario Base Mapping, and MPAC Property Fabrics. Although every effort has been made to accurately represent the data, this map should not be used as a precise indicator of the exact locations of features, boundaries, or roads.

Base Mapping Source:  
Ministry of Natural Resources - Ontario Base Mapping  
MPAC - Municipal Property Assessment Corporation

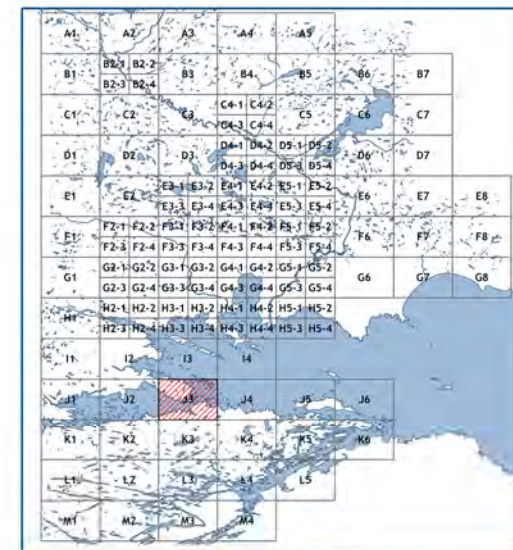
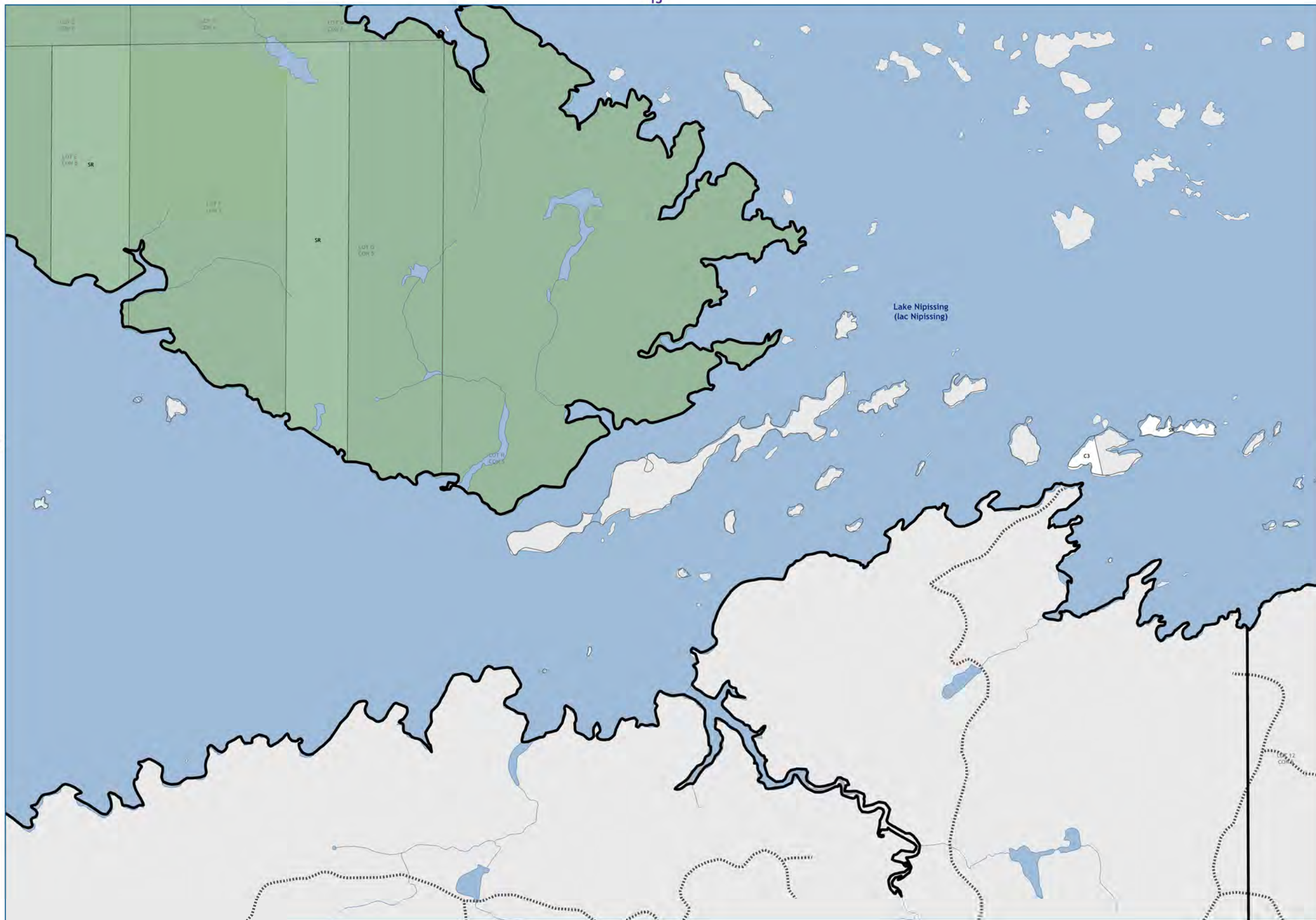


A1	AGRICULTURE ONE	RU	RURAL
A2	AGRICULTURE TWO		
R1	RESIDENTIAL ONE	R3	RESIDENTIAL THREE
R2	RESIDENTIAL TWO	R4	RESIDENTIAL FOUR
SR	SHORELINE RESIDENTIAL	RR	RURAL RESIDENTIAL
MHR	MOBILE HOME RESIDENTIAL		
C1	GENERAL COMMERCIAL	C5	RURAL COMMERCIAL
C2	HIGHWAY COMMERCIAL		
C3	TOURIST COMMERCIAL		
C4	NEIGHBOURHOOD COMMERCIAL		
M1	LIGHT INDUSTRIAL	M2	HEAVY INDUSTRIAL
M3	EXTRACTIVE INDUSTRIAL		
M4	WASTE DISPOSAL INDUSTRIAL		
	WASTE MANAGEMENT INFLUENCE AREA		
CF	COMMUNITY FACILITY	OS	OPEN SPACE
	SPECIAL EXCEPTIONS		
	PROVINCIAL SIGNIFICANT WETLANDS		
	HAZARD LAND OVERLAY		
	CROWN LAND		PROVINCIAL PARKS
	PROVINCIAL HIGHWAY		MUNICIPAL ROADS
	PRIVATE ROADS		RESOURCE ROADS
	PIPELINE		RAILWAY

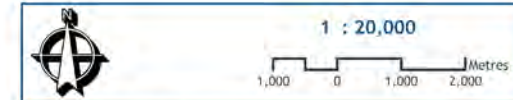


This map is provided for illustration purposes only. The information shown has been compiled from the Ministry of Natural Resources, Ontario Base Mapping, and MPAC Property Fabrics. Although every effort has been made to accurately represent the data, this map should not be used as a precise indicator of the exact locations of features, boundaries, or roads.

Base Mapping Source:  
Ministry of Natural Resources - Ontario Base Mapping  
MPAC - Municipal Property Assessment Corporation



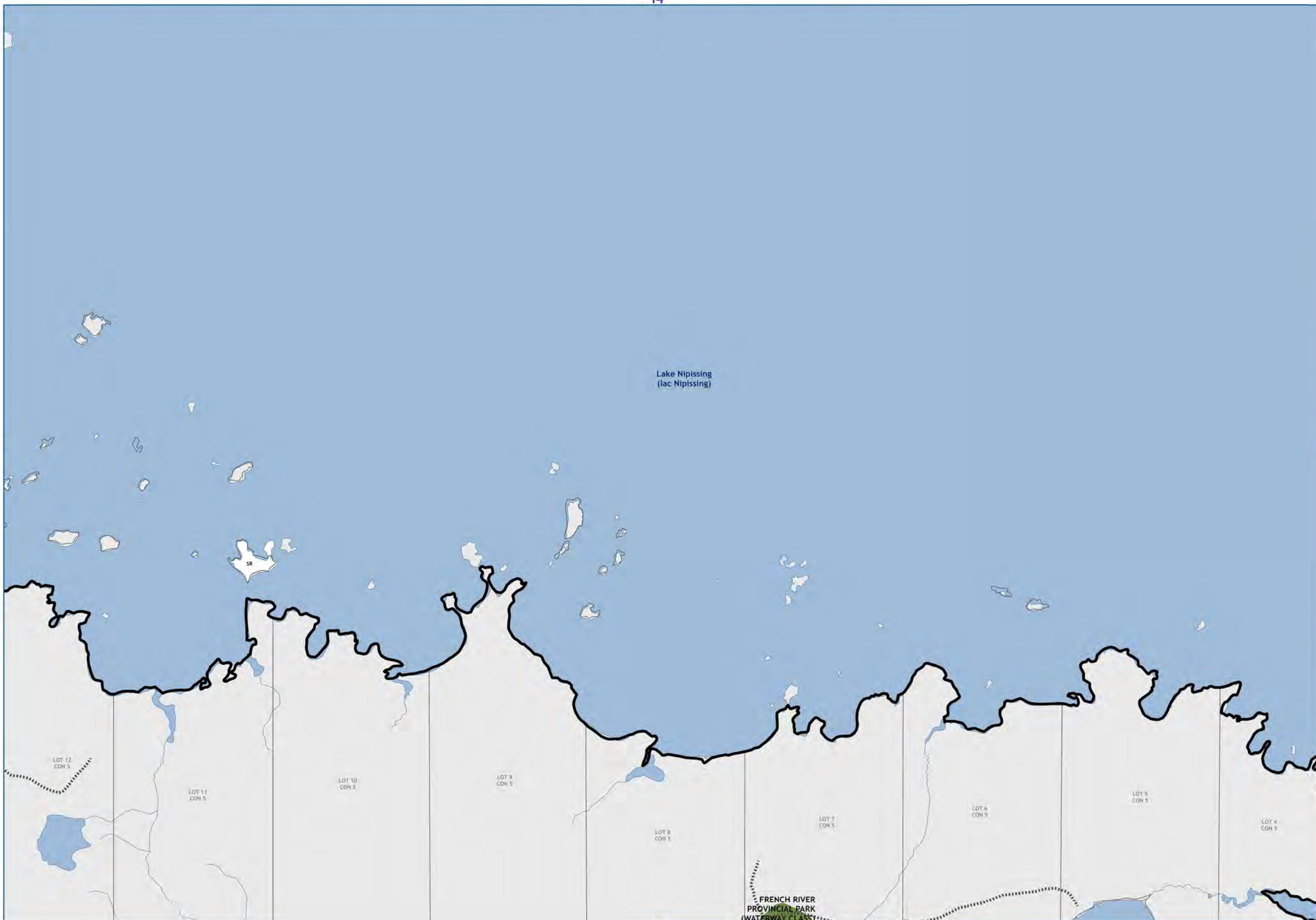
A1	AGRICULTURE ONE	RU	RURAL
A2	AGRICULTURE TWO		
R1	RESIDENTIAL ONE	R3	RESIDENTIAL THREE
R2	RESIDENTIAL TWO	R4	RESIDENTIAL FOUR
SR	SHORELINE RESIDENTIAL	RR	RURAL RESIDENTIAL
MHR	MOBILE HOME RESIDENTIAL		
C1	GENERAL COMMERCIAL	C5	RURAL COMMERCIAL
C2	HIGHWAY COMMERCIAL		
C3	TOURIST COMMERCIAL		
C4	NEIGHBOURHOOD COMMERCIAL		
M1	LIGHT INDUSTRIAL	M2	HEAVY INDUSTRIAL
M3	EXTRACTIVE INDUSTRIAL		
M4	WASTE DISPOSAL INDUSTRIAL		
	WASTE MANAGEMENT INFLUENCE AREA		
CF	COMMUNITY FACILITY	OS	OPEN SPACE
	SPECIAL EXCEPTIONS		
	PROVINCIAL SIGNIFICANT WETLANDS		
	HAZARD LAND OVERLAY		
	CROWN LAND		PROVINCIAL PARKS
	PROVINCIAL HIGHWAY		MUNICIPAL ROADS
	PRIVATE ROADS		RESOURCE ROADS
	PIPELINE		RAILWAY



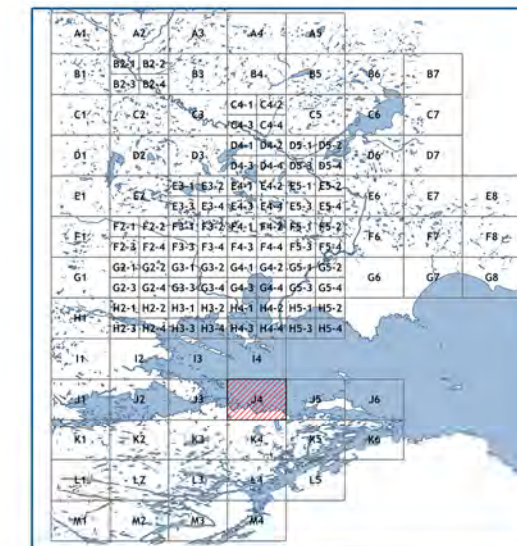
This map is provided for illustration purposes only. The information shown has been compiled from the Ministry of Natural Resources, Ontario Base Mapping, and MPAC Property Fabrics. Although every effort has been made to accurately represent the data, this map should not be used as a precise indicator of the exact locations of features, boundaries, or roads.

Base Mapping Source:  
Ministry of Natural Resources - Ontario Base Mapping  
MPAC - Municipal Property Assessment Corporation


14



K4



A1	AGRICULTURE ONE	RU	RURAL
A2	AGRICULTURE TWO		
R1	RESIDENTIAL ONE	R3	RESIDENTIAL THREE
R2	RESIDENTIAL TWO	R4	RESIDENTIAL FOUR
SR	SHORELINE RESIDENTIAL	RR	RURAL RESIDENTIAL
MHR	MOBILE HOME RESIDENTIAL		
C1	GENERAL COMMERCIAL	C5	RURAL COMMERCIAL
C2	HIGHWAY COMMERCIAL		
C3	TOURIST COMMERCIAL		
C4	NEIGHBOURHOOD COMMERCIAL		
M1	LIGHT INDUSTRIAL	M2	HEAVY INDUSTRIAL
M3	EXTRACTIVE INDUSTRIAL		
M4	WASTE DISPOSAL INDUSTRIAL		
	WASTE MANAGEMENT INFLUENCE AREA		
CF	COMMUNITY FACILITY	OS	OPEN SPACE
	SPECIAL EXCEPTIONS		
	PROVINCIAL SIGNIFICANT WETLANDS		
	HAZARD LAND OVERLAY		
	CROWN LAND		PROVINCIAL PARKS
	PROVINCIAL HIGHWAY		MUNICIPAL ROADS
	PRIVATE ROADS		RESOURCE ROADS
	PIPELINE		RAILWAY



This map is provided for illustration purposes only. The information shown has been compiled from the Ministry of Natural Resources, Ontario Base Mapping, and MPAC Property Fabrics. Although every effort has been made to accurately represent the data, this map should not be used as a precise indicator of the exact locations of features, boundaries, or roads.


Base Mapping Source:  
Ministry of Natural Resources - Ontario Base Mapping  
MPAC - Municipal Property Assessment Corporation

J3

J5



A1	AGRICULTURE ONE	RU	RURAL
A2	AGRICULTURE TWO		
R1	RESIDENTIAL ONE	R3	RESIDENTIAL THREE
R2	RESIDENTIAL TWO	R4	RESIDENTIAL FOUR
SR	SHORELINE RESIDENTIAL	RR	RURAL RESIDENTIAL
MHR	MOBILE HOME RESIDENTIAL		
C1	GENERAL COMMERCIAL	C5	RURAL COMMERCIAL
C2	HIGHWAY COMMERCIAL		
C3	TOURIST COMMERCIAL		
C4	NEIGHBOURHOOD COMMERCIAL		
M1	LIGHT INDUSTRIAL	M2	HEAVY INDUSTRIAL
M3	EXTRACTIVE INDUSTRIAL		
M4	WASTE DISPOSAL INDUSTRIAL		
	WASTE MANAGEMENT INFLUENCE AREA		
CF	COMMUNITY FACILITY	OS	OPEN SPACE
	SPECIAL EXCEPTIONS		
	PROVINCIAL SIGNIFICANT WETLANDS		
	HAZARD LAND OVERLAY		
	CROWN LAND		PROVINCIAL PARKS
	PROVINCIAL HIGHWAY		MUNICIPAL ROADS
	PRIVATE ROADS		RESOURCE ROADS
	PIPELINE		RAILWAY



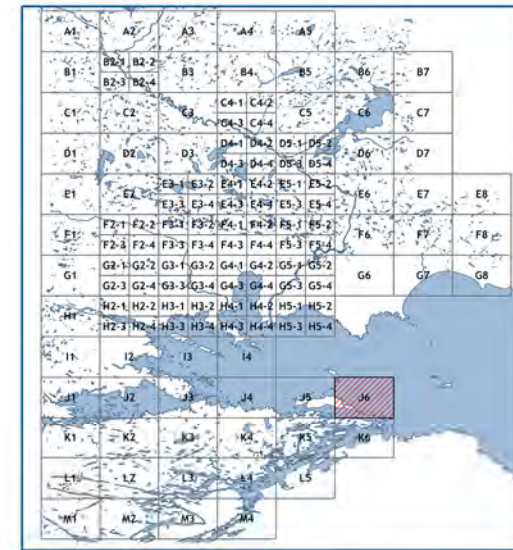
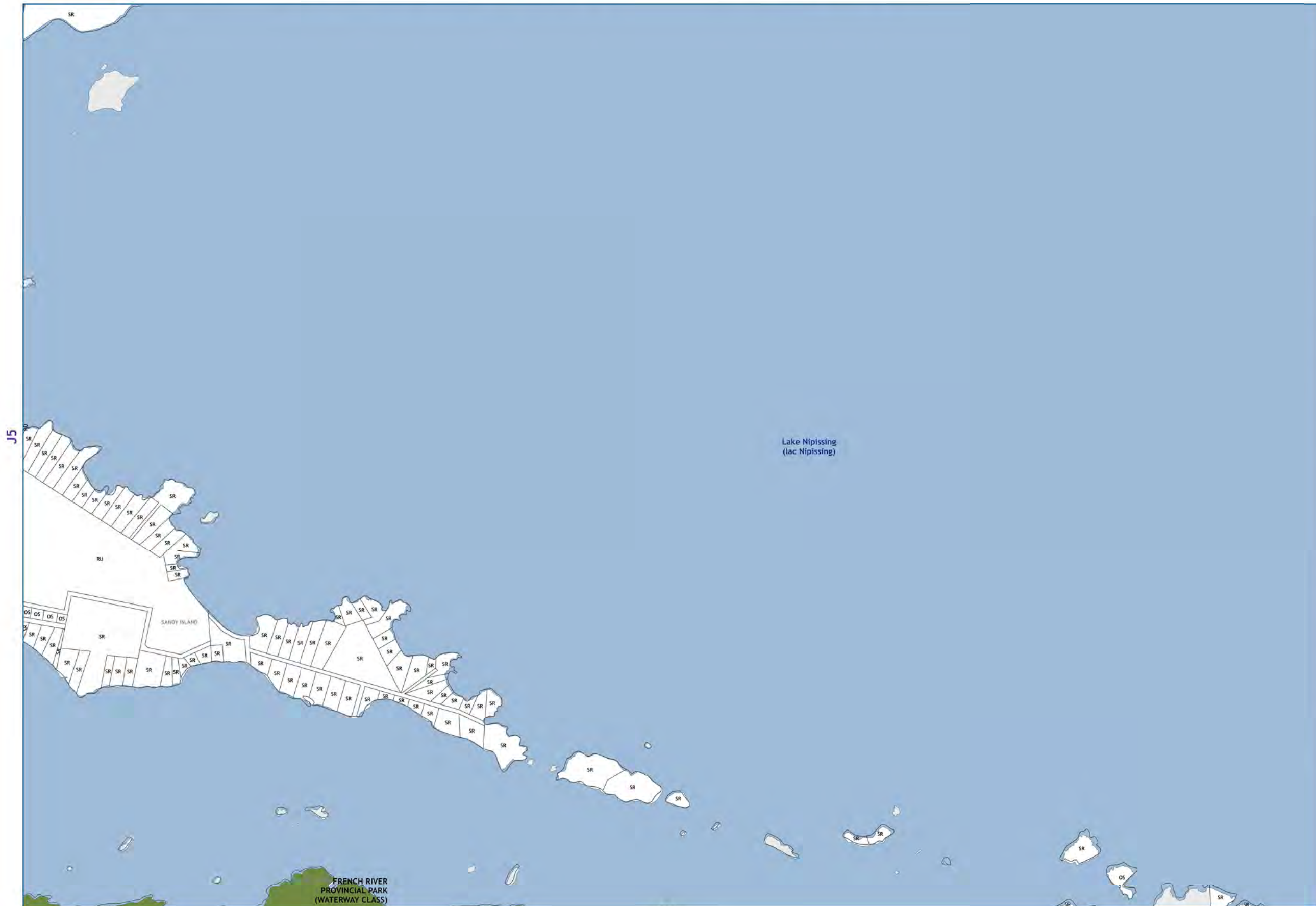
This map is provided for illustration purposes only. The information shown has been compiled from the Ministry of Natural Resources, Ontario Base Mapping, and MPAC Property Fabrics. Although every effort has been made to accurately represent the data, this map should not be used as a precise indicator of the exact locations of features, boundaries, or roads.

Base Mapping Source:  
Ministry of Natural Resources - Ontario Base Mapping  
MPAC - Municipal Property Assessment Corporation


J4

J6

K5

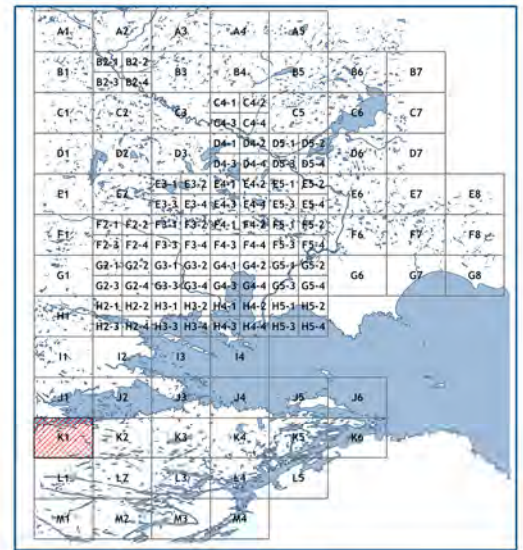
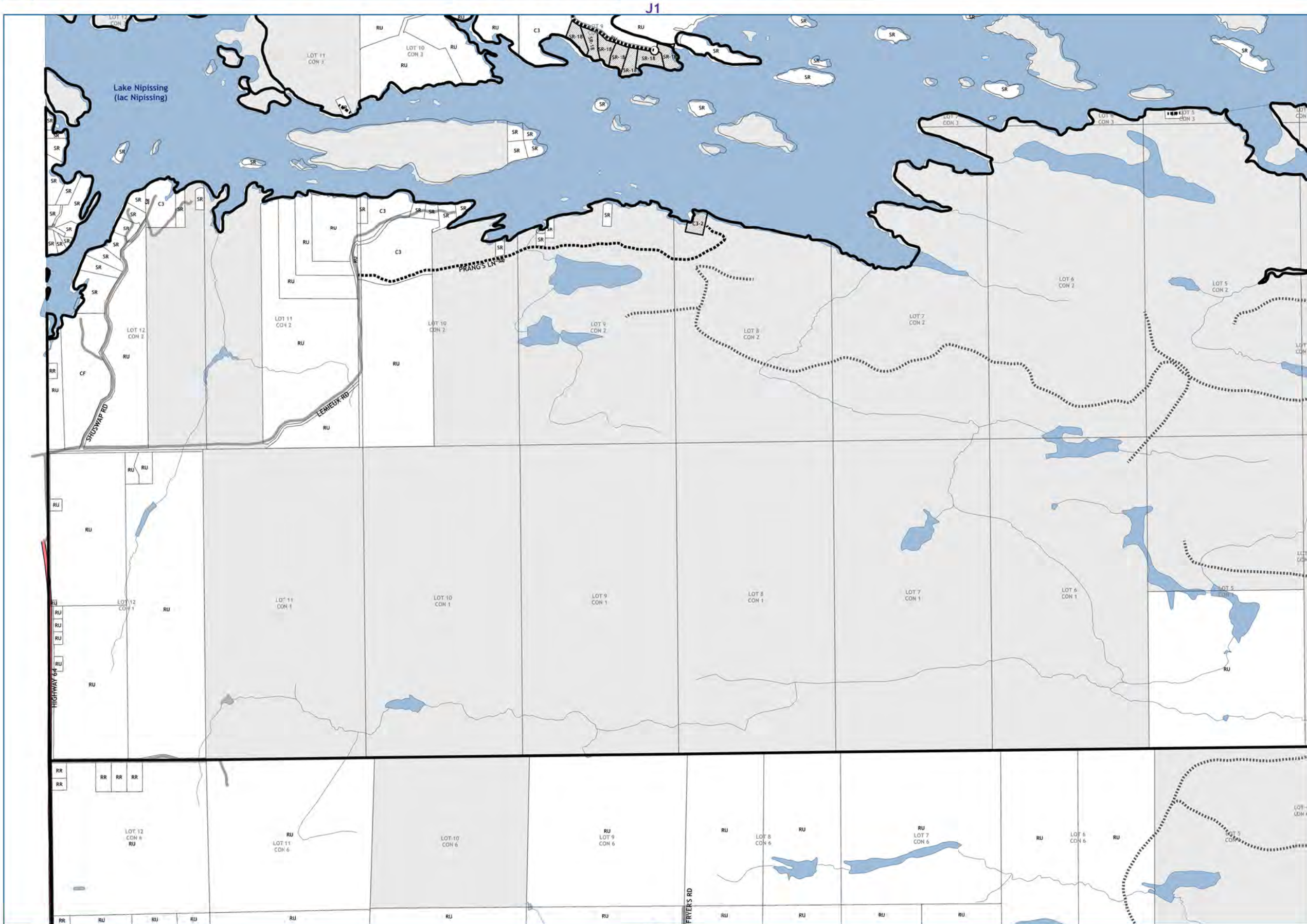


A1	AGRICULTURE ONE	RU	RURAL
A2	AGRICULTURE TWO		
R1	RESIDENTIAL ONE	R3	RESIDENTIAL THREE
R2	RESIDENTIAL TWO	R4	RESIDENTIAL FOUR
SR	SHORELINE RESIDENTIAL	RR	RURAL RESIDENTIAL
MHR	MOBILE HOME RESIDENTIAL		
C1	GENERAL COMMERCIAL	C5	RURAL COMMERCIAL
C2	HIGHWAY COMMERCIAL		
C3	TOURIST COMMERCIAL		
C4	NEIGHBOURHOOD COMMERCIAL		
M1	LIGHT INDUSTRIAL	M2	HEAVY INDUSTRIAL
M3	EXTRACTIVE INDUSTRIAL		
M4	WASTE DISPOSAL INDUSTRIAL		
	WASTE MANAGEMENT INFLUENCE AREA		
CF	COMMUNITY FACILITY	OS	OPEN SPACE
	SPECIAL EXCEPTIONS		
	PROVINCIAL SIGNIFICANT WETLANDS		
	HAZARD LAND OVERLAY		
	CROWN LAND		PROVINCIAL PARKS
	PROVINCIAL HIGHWAY		MUNICIPAL ROADS
	PRIVATE ROADS		RESOURCE ROADS
	PIPELINE		RAILWAY

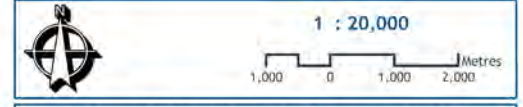


This map is provided for illustration purposes only. The information shown has been compiled from the Ministry of Natural Resources, Ontario Base Mapping, and MPAC Property Fabrics. Although every effort has been made to accurately represent the data, this map should not be used as a precise indicator of the exact locations of features, boundaries, or roads.

Base Mapping Source:  
Ministry of Natural Resources - Ontario Base Mapping  
MPAC - Municipal Property Assessment Corporation

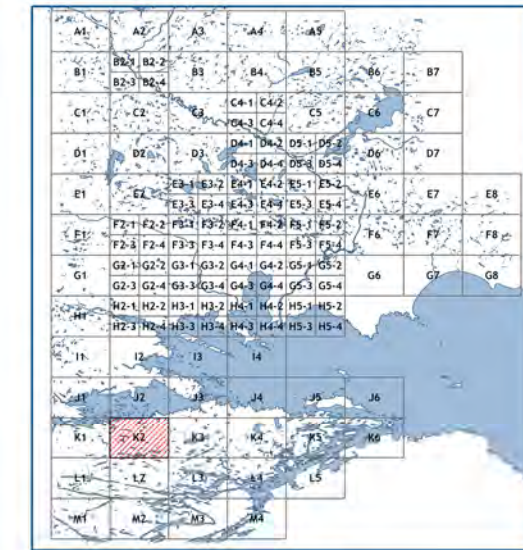
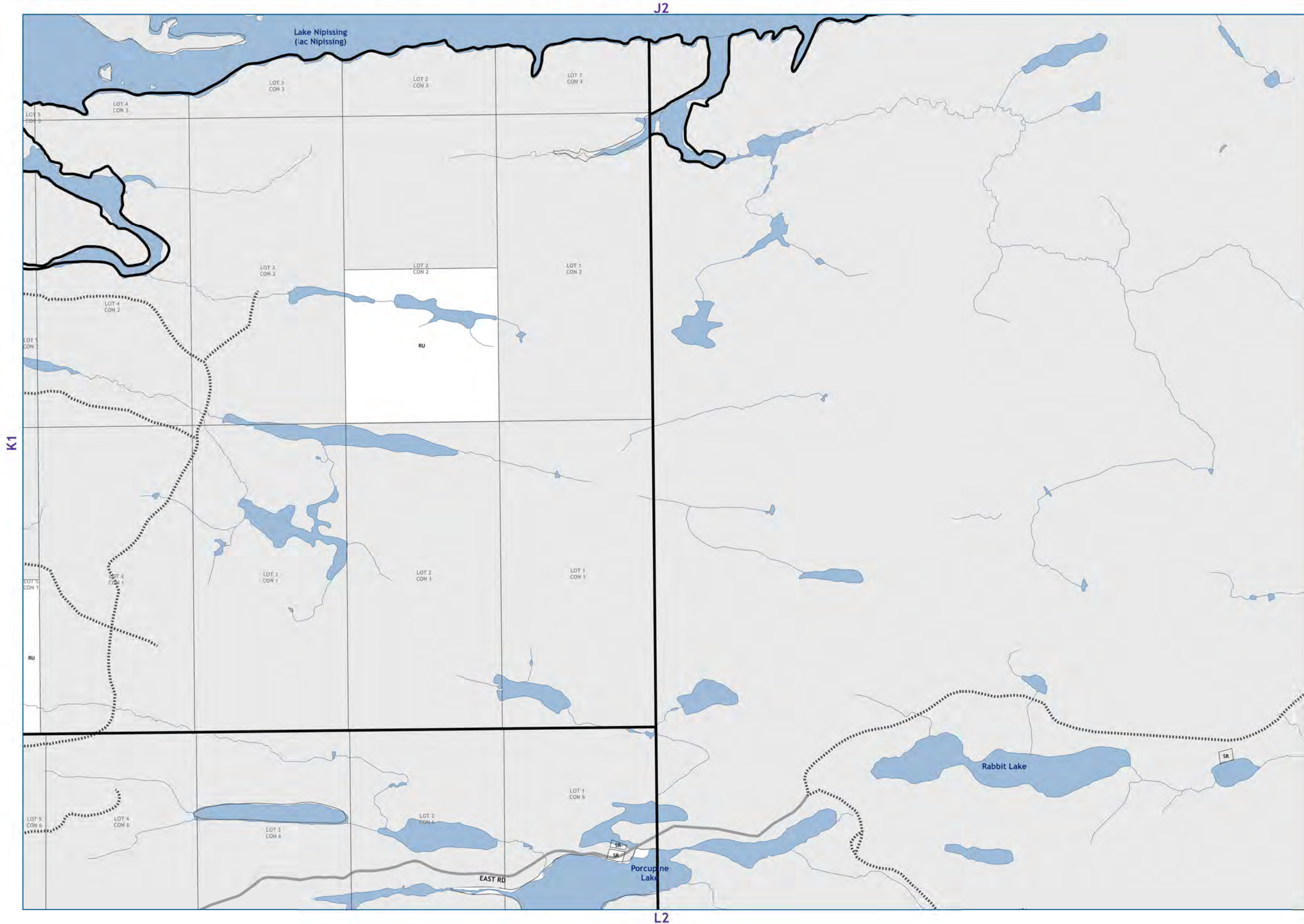


A1	AGRICULTURE ONE	RU	RURAL
A2	AGRICULTURE TWO		
R1	RESIDENTIAL ONE	R3	RESIDENTIAL THREE
R2	RESIDENTIAL TWO	R4	RESIDENTIAL FOUR
SR	SHORELINE RESIDENTIAL	RR	RURAL RESIDENTIAL
MHR	MOBILE HOME RESIDENTIAL		
C1	GENERAL COMMERCIAL	C5	RURAL COMMERCIAL
C2	HIGHWAY COMMERCIAL		
C3	TOURIST COMMERCIAL		
C4	NEIGHBOURHOOD COMMERCIAL		
M1	LIGHT INDUSTRIAL	M2	HEAVY INDUSTRIAL
M3	EXTRACTIVE INDUSTRIAL		
M4	WASTE DISPOSAL INDUSTRIAL		
	WASTE MANAGEMENT INFLUENCE AREA		
CF	COMMUNITY FACILITY	OS	OPEN SPACE
	SPECIAL EXCEPTIONS		
	PROVINCIAL SIGNIFICANT WETLANDS		
	HAZARD LAND OVERLAY		
	CROWN LAND		PROVINCIAL PARKS
	PROVINCIAL HIGHWAY		MUNICIPAL ROADS
	PRIVATE ROADS		RESOURCE ROADS
	PIPELINE		RAILWAY




This map is provided for illustration purposes only. The information shown has been compiled from the Ministry of Natural Resources, Ontario Base Mapping, and MPAC Property Fabrics. Although every effort has been made to accurately represent the data, this map should not be used as a precise indicator of the exact locations of features, boundaries, or roads.

Base Mapping Source:  
Ministry of Natural Resources - Ontario Base Mapping  
MPAC - Municipal Property Assessment Corporation

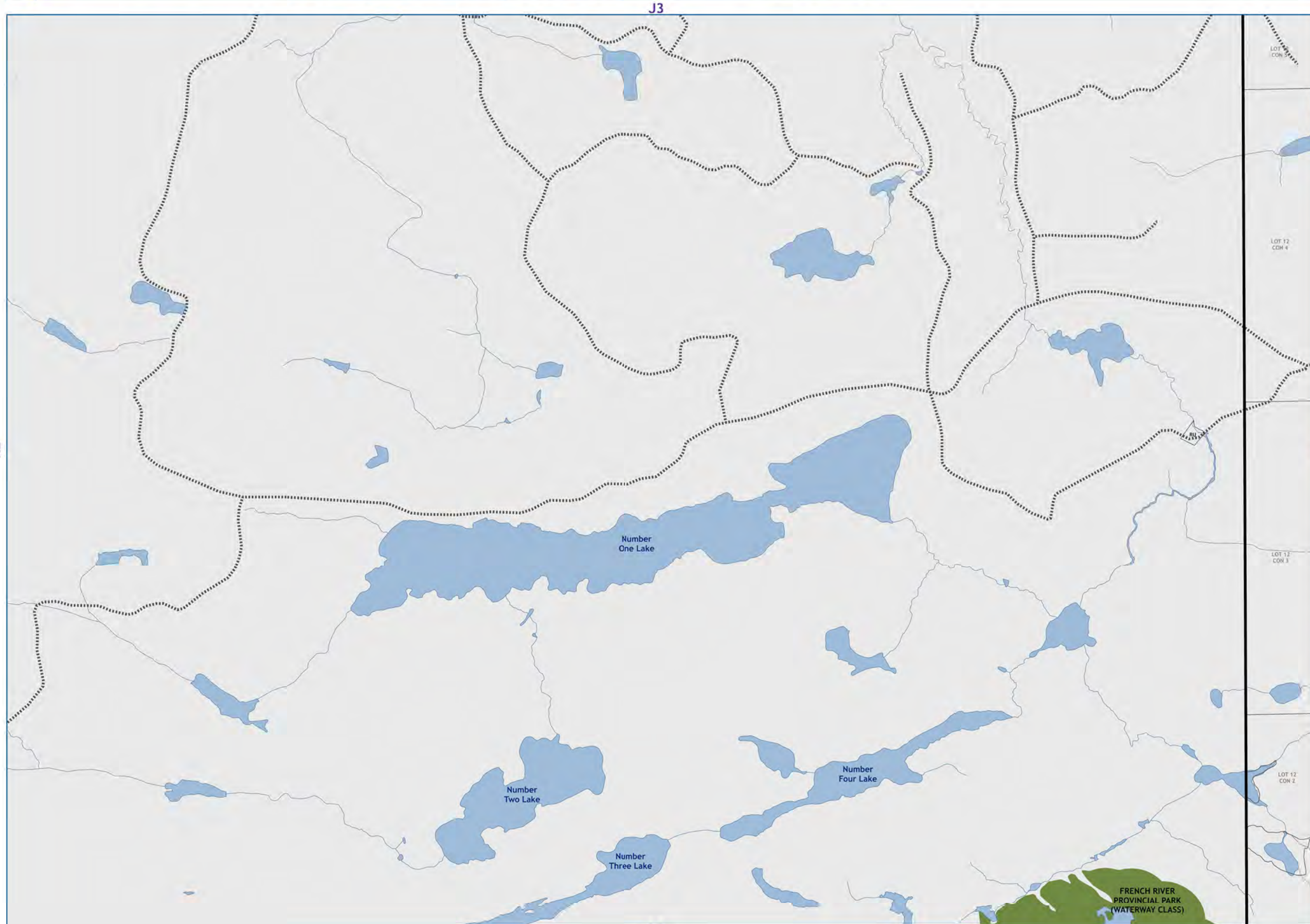


A1	AGRICULTURE ONE	RU	RURAL
A2	AGRICULTURE TWO		
R1	RESIDENTIAL ONE	R3	RESIDENTIAL THREE
R2	RESIDENTIAL TWO	R4	RESIDENTIAL FOUR
SR	SHORELINE RESIDENTIAL	RR	RURAL RESIDENTIAL
MHR	MOBILE HOME RESIDENTIAL		
C1	GENERAL COMMERCIAL	C5	RURAL COMMERCIAL
C2	HIGHWAY COMMERCIAL		
C3	TOURIST COMMERCIAL		
C4	NEIGHBOURHOOD COMMERCIAL		
M1	LIGHT INDUSTRIAL	M2	HEAVY INDUSTRIAL
M3	EXTRACTIVE INDUSTRIAL		
M4	WASTE DISPOSAL INDUSTRIAL		
	WASTE MANAGEMENT INFLUENCE AREA		
CF	COMMUNITY FACILITY	OS	OPEN SPACE
	SPECIAL EXCEPTIONS		
	PROVINCIAL SIGNIFICANT WETLANDS		
	HAZARD LAND OVERLAY		
	CROWN LAND		PROVINCIAL PARKS
	PROVINCIAL HIGHWAY		MUNICIPAL ROADS
	PRIVATE ROADS		RESOURCE ROADS
	PIPELINE		RAILWAY




This map is provided for illustration purposes only. The information shown has been compiled from the Ministry of Natural Resources, Ontario Base Mapping, and MPAC Property Fabrics. Although every effort has been made to accurately represent the data, this map should not be used as a precise indicator of the exact locations of features, boundaries, or roads.

Base Mapping Source:  
Ministry of Natural Resources - Ontario Base Mapping  
MPAC - Municipal Property Assessment Corporation

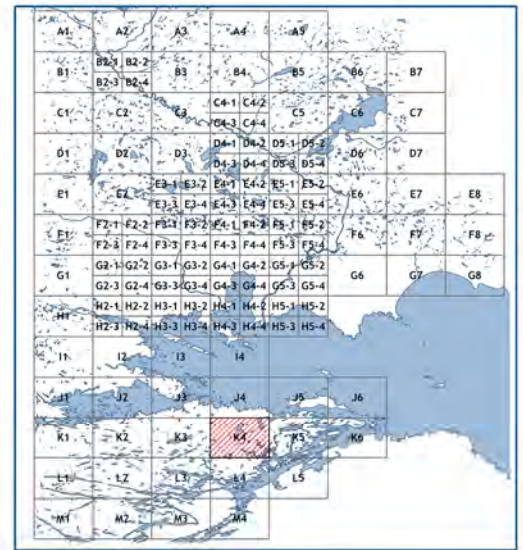
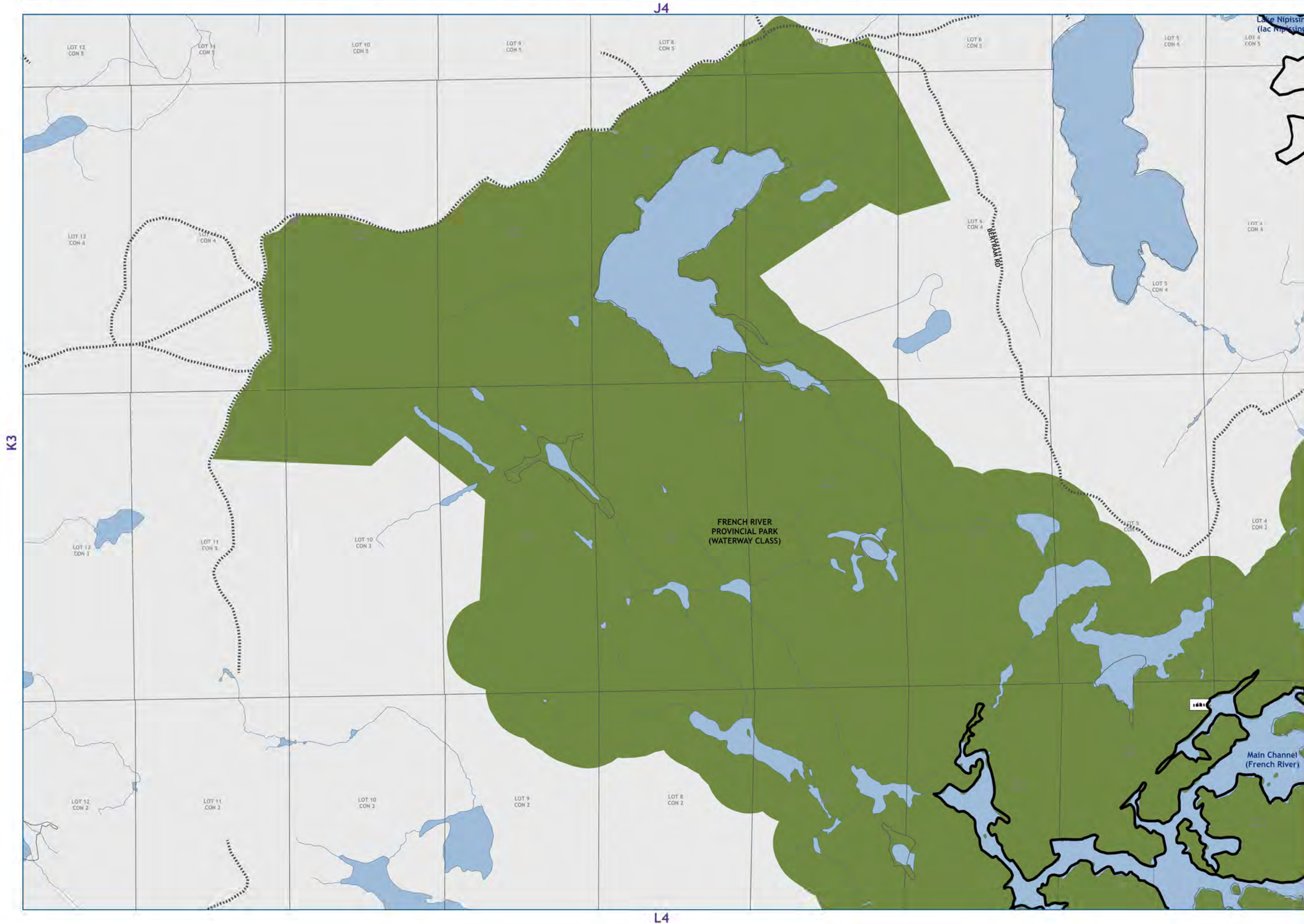


A1	AGRICULTURE ONE	RU	RURAL
A2	AGRICULTURE TWO		
R1	RESIDENTIAL ONE	R3	RESIDENTIAL THREE
R2	RESIDENTIAL TWO	R4	RESIDENTIAL FOUR
SR	SHORELINE RESIDENTIAL	RR	RURAL RESIDENTIAL
MHR	MOBILE HOME RESIDENTIAL		
C1	GENERAL COMMERCIAL	C5	RURAL COMMERCIAL
C2	HIGHWAY COMMERCIAL		
C3	TOURIST COMMERCIAL		
C4	NEIGHBOURHOOD COMMERCIAL		
M1	LIGHT INDUSTRIAL	M2	HEAVY INDUSTRIAL
M3	EXTRACTIVE INDUSTRIAL		
M4	WASTE DISPOSAL INDUSTRIAL		
	WASTE MANAGEMENT INFLUENCE AREA		
CF	COMMUNITY FACILITY	OS	OPEN SPACE
	SPECIAL EXCEPTIONS		
	PROVINCIAL SIGNIFICANT WETLANDS		
	HAZARD LAND OVERLAY		
	CROWN LAND		PROVINCIAL PARKS
	PROVINCIAL HIGHWAY		MUNICIPAL ROADS
	PRIVATE ROADS		RESOURCE ROADS
	PIPELINE		RAILWAY

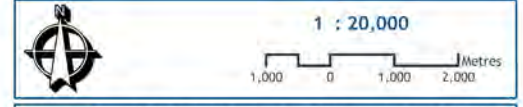


This map is provided for illustration purposes only. The information shown has been compiled from the Ministry of Natural Resources, Ontario Base Mapping, and MPAC Property Fabrics. Although every effort has been made to accurately represent the data, this map should not be used as a precise indicator of the exact locations of features, boundaries, or roads.

Base Mapping Source:  
Ministry of Natural Resources - Ontario Base Mapping  
MPAC - Municipal Property Assessment Corporation

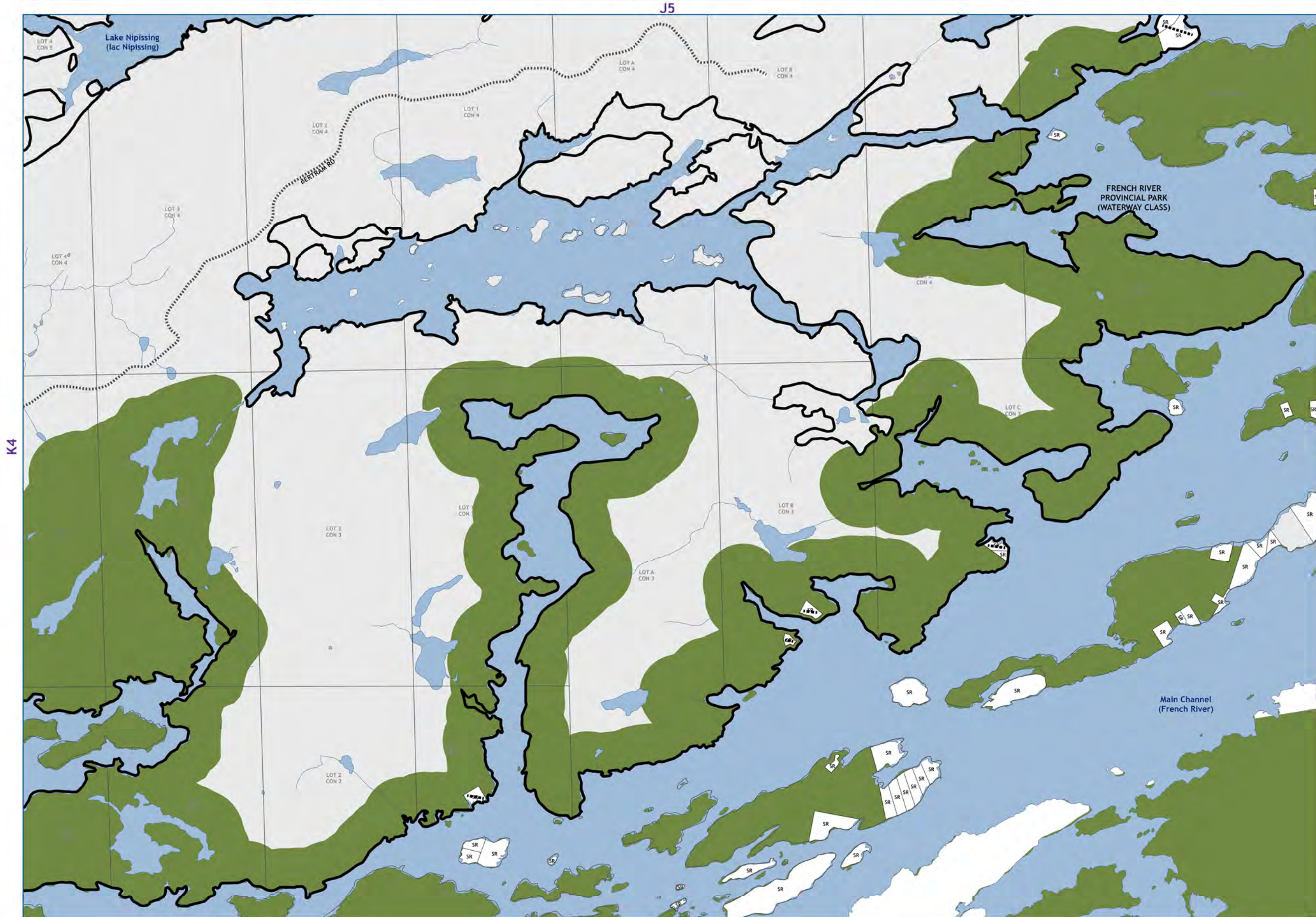


A1	AGRICULTURE ONE	RU	RURAL
A2	AGRICULTURE TWO		
R1	RESIDENTIAL ONE	R3	RESIDENTIAL THREE
R2	RESIDENTIAL TWO	R4	RESIDENTIAL FOUR
SR	SHORELINE RESIDENTIAL	RR	RURAL RESIDENTIAL
MHR	MOBILE HOME RESIDENTIAL		
C1	GENERAL COMMERCIAL	C5	RURAL COMMERCIAL
C2	HIGHWAY COMMERCIAL		
C3	TOURIST COMMERCIAL		
C4	NEIGHBOURHOOD COMMERCIAL		
M1	LIGHT INDUSTRIAL	M2	HEAVY INDUSTRIAL
M3	EXTRACTIVE INDUSTRIAL		
M4	WASTE DISPOSAL INDUSTRIAL		
	WASTE MANAGEMENT INFLUENCE AREA		
CF	COMMUNITY FACILITY	OS	OPEN SPACE
	SPECIAL EXCEPTIONS		
	PROVINCIAL SIGNIFICANT WETLANDS		
	HAZARD LAND OVERLAY		
	CROWN LAND		PROVINCIAL PARKS
	PROVINCIAL HIGHWAY		MUNICIPAL ROADS
	PRIVATE ROADS		RESOURCE ROADS
	PIPELINE		RAILWAY




This map is provided for illustration purposes only. The information shown has been compiled from the Ministry of Natural Resources, Ontario Base Mapping, and MPAC Property Fabrics. Although every effort has been made to accurately represent the data, this map should not be used as a precise indicator of the exact locations of features, boundaries, or roads.

Base Mapping Source:  
Ministry of Natural Resources - Ontario Base Mapping  
MPAC - Municipal Property Assessment Corporation



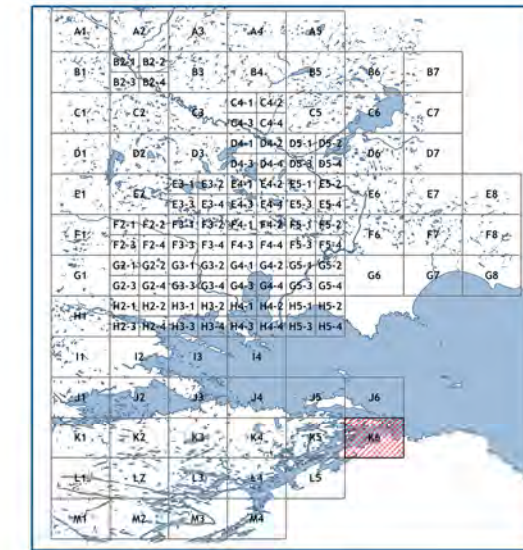
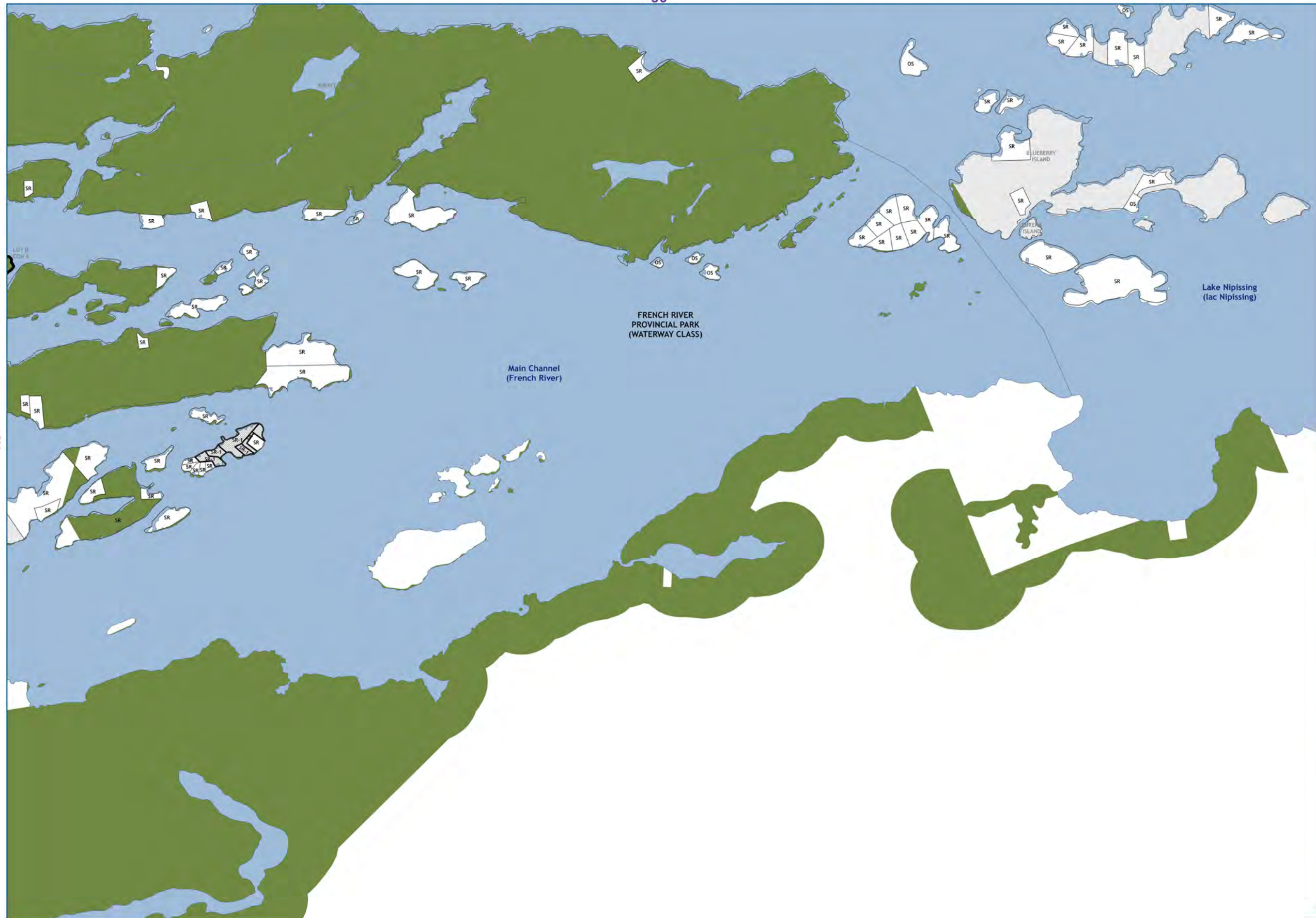
A1	AGRICULTURE ONE	RU	RURAL
A2	AGRICULTURE TWO		
R1	RESIDENTIAL ONE	R3	RESIDENTIAL THREE
R2	RESIDENTIAL TWO	R4	RESIDENTIAL FOUR
SR	SHORELINE RESIDENTIAL	RR	RURAL RESIDENTIAL
MHR	MOBILE HOME RESIDENTIAL		
C1	GENERAL COMMERCIAL	C5	RURAL COMMERCIAL
C2	HIGHWAY COMMERCIAL		
C3	TOURIST COMMERCIAL		
C4	NEIGHBOURHOOD COMMERCIAL		
M1	LIGHT INDUSTRIAL	M2	HEAVY INDUSTRIAL
M3	EXTRACTIVE INDUSTRIAL		
M4	WASTE DISPOSAL INDUSTRIAL		
	WASTE MANAGEMENT INFLUENCE AREA		
CF	COMMUNITY FACILITY	OS	OPEN SPACE
	SPECIAL EXCEPTIONS		
	PROVINCIAL SIGNIFICANT WETLANDS		
	HAZARD LAND OVERLAY		
	CROWN LAND		PROVINCIAL PARKS
	PROVINCIAL HIGHWAY		MUNICIPAL ROADS
	PRIVATE ROADS		RESOURCE ROADS
	PIPELINE		RAILWAY




This map is provided for illustration purposes only. The information shown has been compiled from the Ministry of Natural Resources, Ontario Base Mapping, and MPAC Property Fabrics. Although every effort has been made to accurately represent the data, this map should not be used as a precise indicator of the exact locations of features, boundaries, or roads.

Base Mapping Source:  
Ministry of Natural Resources - Ontario Base Mapping  
MPAC - Municipal Property Assessment Corporation

J6

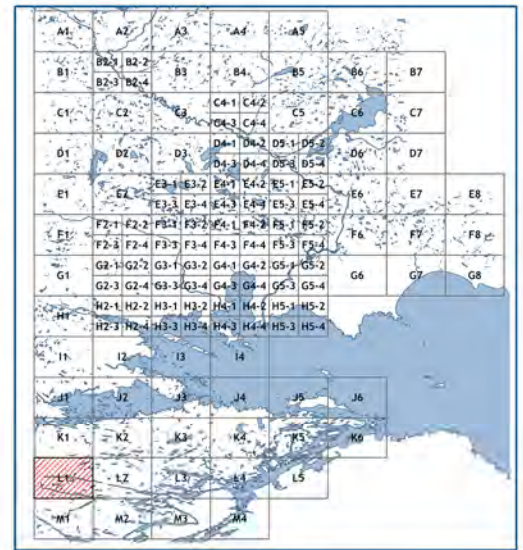
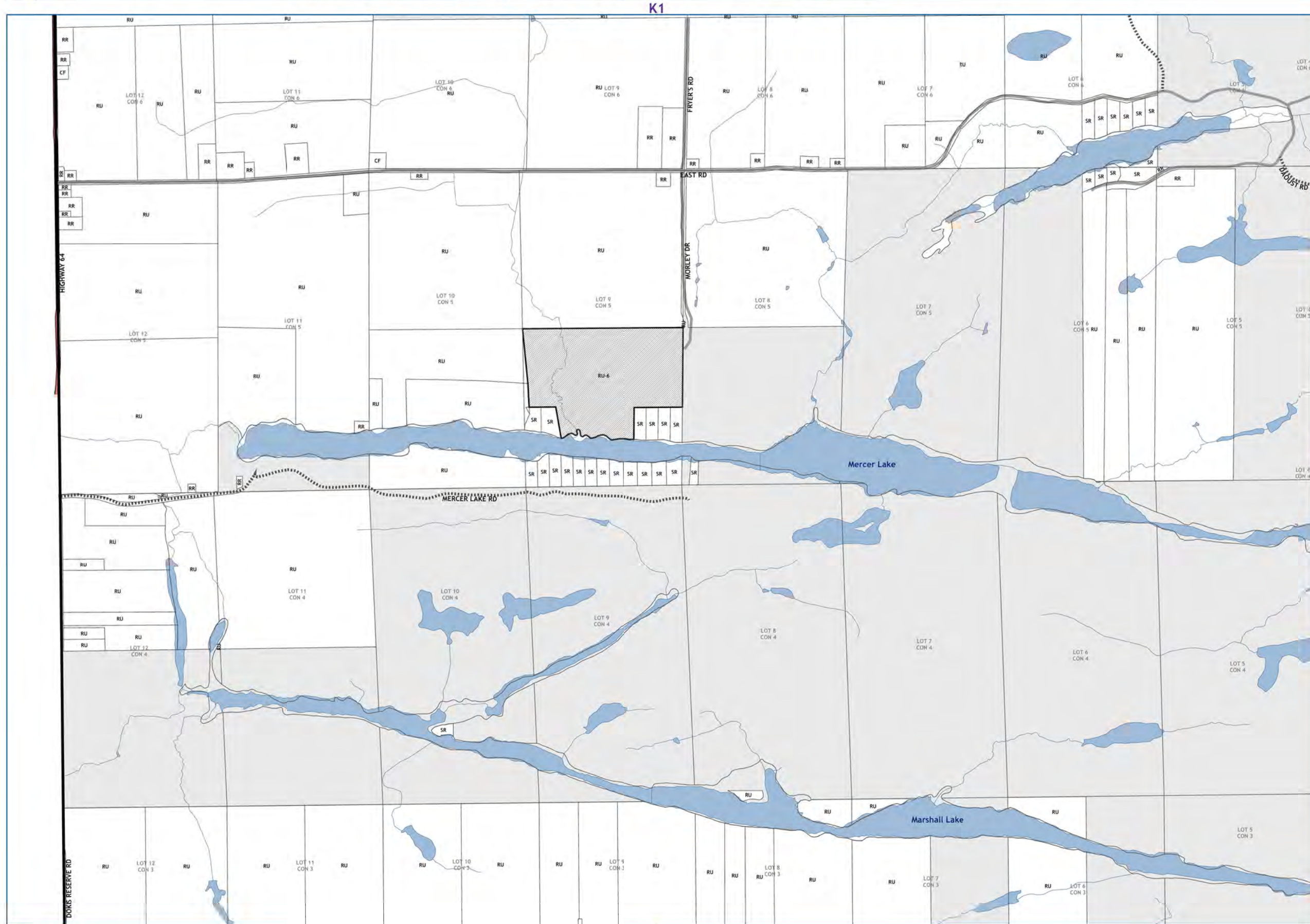


A1	AGRICULTURE ONE	RU	RURAL
A2	AGRICULTURE TWO		
R1	RESIDENTIAL ONE	R3	RESIDENTIAL THREE
R2	RESIDENTIAL TWO	R4	RESIDENTIAL FOUR
SR	SHORELINE RESIDENTIAL	RR	RURAL RESIDENTIAL
MHR	MOBILE HOME RESIDENTIAL		
C1	GENERAL COMMERCIAL	C5	RURAL COMMERCIAL
C2	HIGHWAY COMMERCIAL		
C3	TOURIST COMMERCIAL		
C4	NEIGHBOURHOOD COMMERCIAL		
M1	LIGHT INDUSTRIAL	M2	HEAVY INDUSTRIAL
M3	EXTRACTIVE INDUSTRIAL		
M4	WASTE DISPOSAL INDUSTRIAL		
	WASTE MANAGEMENT INFLUENCE AREA		
CF	COMMUNITY FACILITY	OS	OPEN SPACE
	SPECIAL EXCEPTIONS		
	PROVINCIAL SIGNIFICANT WETLANDS		
	HAZARD LAND OVERLAY		
	CROWN LAND		PROVINCIAL PARKS
	PROVINCIAL HIGHWAY		MUNICIPAL ROADS
	PRIVATE ROADS		RESOURCE ROADS
	PIPELINE		RAILWAY

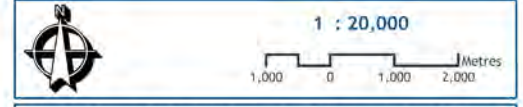


This map is provided for illustration purposes only. The information shown has been compiled from the Ministry of Natural Resources, Ontario Base Mapping, and MPAC Property Fabrics. Although every effort has been made to accurately represent the data, this map should not be used as a precise indicator of the exact locations of features, boundaries, or roads.

Base Mapping Source:  
Ministry of Natural Resources - Ontario Base Mapping  
MPAC - Municipal Property Assessment Corporation

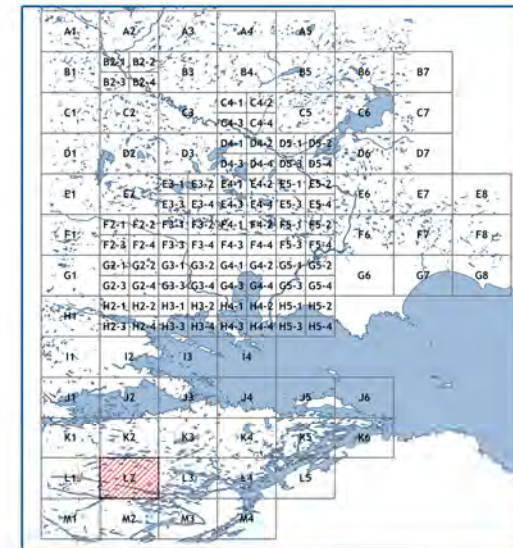
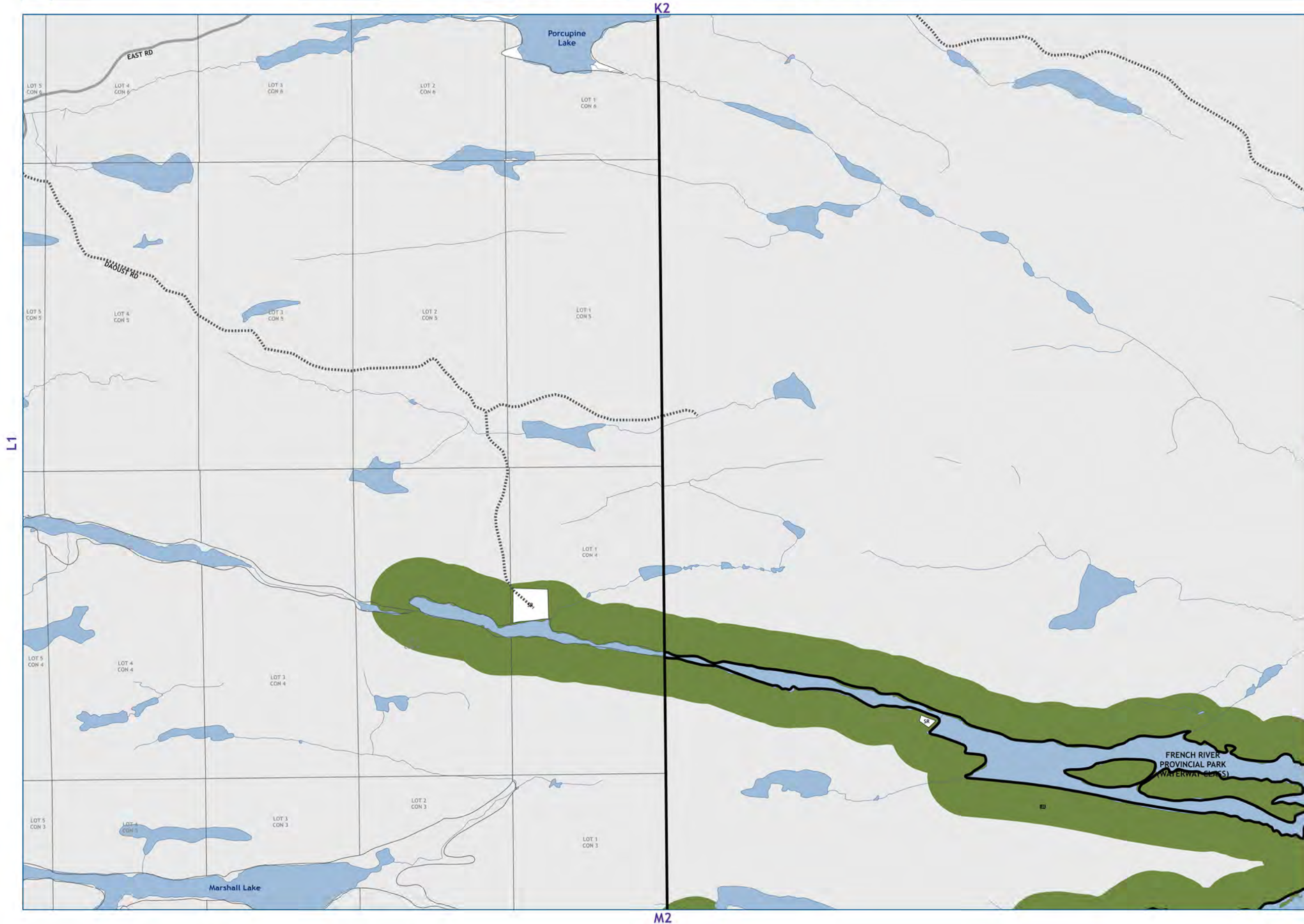


A1	AGRICULTURE ONE	RU	RURAL
A2	AGRICULTURE TWO		
R1	RESIDENTIAL ONE	R3	RESIDENTIAL THREE
R2	RESIDENTIAL TWO	R4	RESIDENTIAL FOUR
SR	SHORELINE RESIDENTIAL	RR	RURAL RESIDENTIAL
MHR	MOBILE HOME RESIDENTIAL		
C1	GENERAL COMMERCIAL	C5	RURAL COMMERCIAL
C2	HIGHWAY COMMERCIAL		
C3	TOURIST COMMERCIAL		
C4	NEIGHBOURHOOD COMMERCIAL		
M1	LIGHT INDUSTRIAL	M2	HEAVY INDUSTRIAL
M3	EXTRACTIVE INDUSTRIAL		
M4	WASTE DISPOSAL INDUSTRIAL		
	WASTE MANAGEMENT INFLUENCE AREA		
CF	COMMUNITY FACILITY	OS	OPEN SPACE
	SPECIAL EXCEPTIONS		
	PROVINCIAL SIGNIFICANT WETLANDS		
	HAZARD LAND OVERLAY		
	CROWN LAND		PROVINCIAL PARKS
	PROVINCIAL HIGHWAY		MUNICIPAL ROADS
	PRIVATE ROADS		RESOURCE ROADS
	PIPELINE		RAILWAY




This map is provided for illustration purposes only. The information shown has been compiled from the Ministry of Natural Resources, Ontario Base Mapping, and MPAC Property Fabrics. Although every effort has been made to accurately represent the data, this map should not be used as a precise indicator of the exact locations of features, boundaries, or roads.

Base Mapping Source:  
Ministry of Natural Resources - Ontario Base Mapping  
MPAC - Municipal Property Assessment Corporation

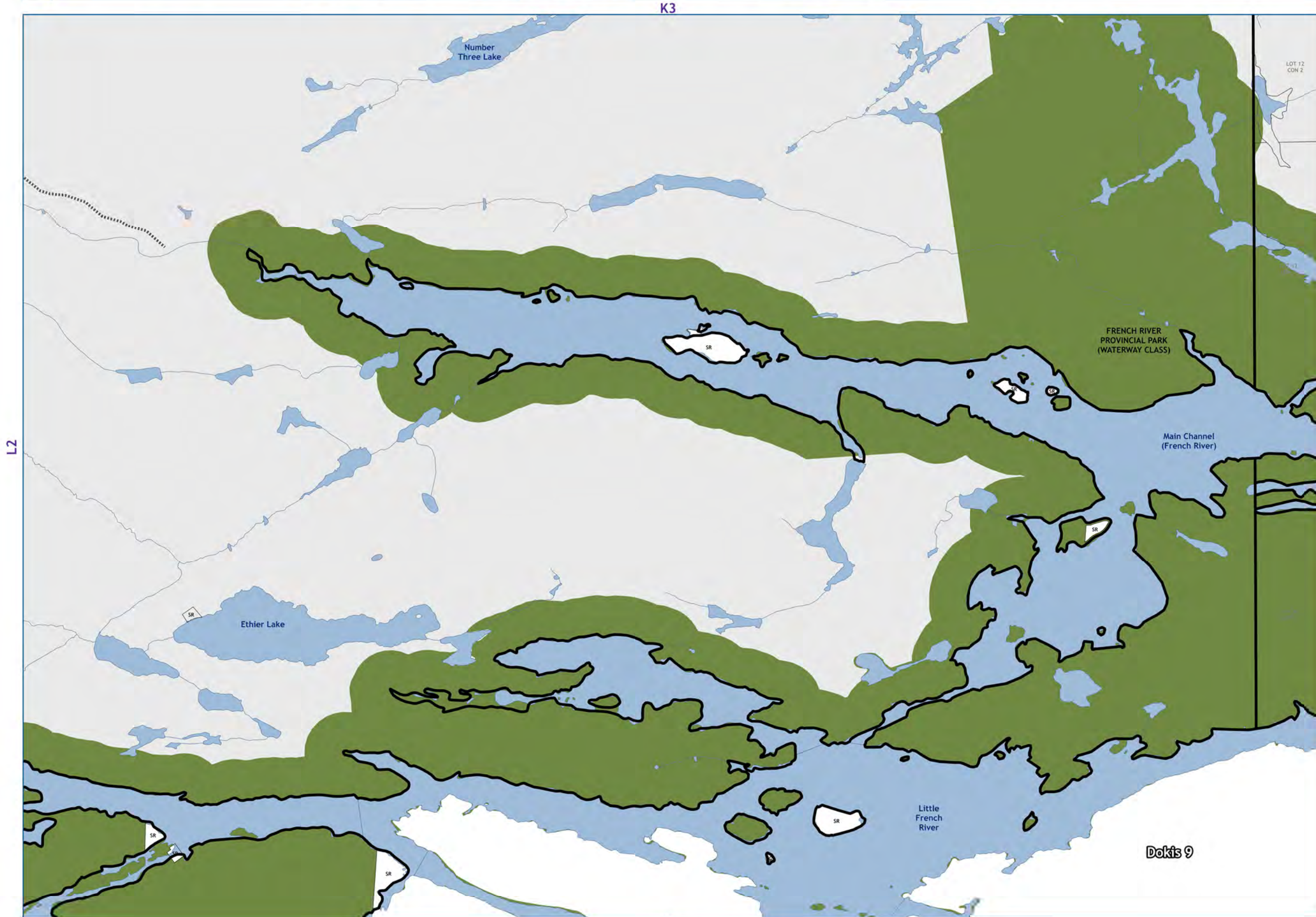


A1	AGRICULTURE ONE	RU	RURAL
A2	AGRICULTURE TWO		
R1	RESIDENTIAL ONE	R3	RESIDENTIAL THREE
R2	RESIDENTIAL TWO	R4	RESIDENTIAL FOUR
SR	SHORELINE RESIDENTIAL	RR	RURAL RESIDENTIAL
MHR	MOBILE HOME RESIDENTIAL		
C1	GENERAL COMMERCIAL	C5	RURAL COMMERCIAL
C2	HIGHWAY COMMERCIAL		
C3	TOURIST COMMERCIAL		
C4	NEIGHBOURHOOD COMMERCIAL		
M1	LIGHT INDUSTRIAL	M2	HEAVY INDUSTRIAL
M3	EXTRACTIVE INDUSTRIAL		
M4	WASTE DISPOSAL INDUSTRIAL		
	WASTE MANAGEMENT INFLUENCE AREA		
CF	COMMUNITY FACILITY	OS	OPEN SPACE
	SPECIAL EXCEPTIONS		
	PROVINCIAL SIGNIFICANT WETLANDS		
	HAZARD LAND OVERLAY		
	CROWN LAND		PROVINCIAL PARKS
	PROVINCIAL HIGHWAY		MUNICIPAL ROADS
	PRIVATE ROADS		RESOURCE ROADS
	PIPELINE		RAILWAY




This map is provided for illustration purposes only. The information shown has been compiled from the Ministry of Natural Resources, Ontario Base Mapping, and MPAC Property Fabrics. Although every effort has been made to accurately represent the data, this map should not be used as a precise indicator of the exact locations of features, boundaries, or roads.

Base Mapping Source:  
Ministry of Natural Resources - Ontario Base Mapping  
MPAC - Municipal Property Assessment Corporation

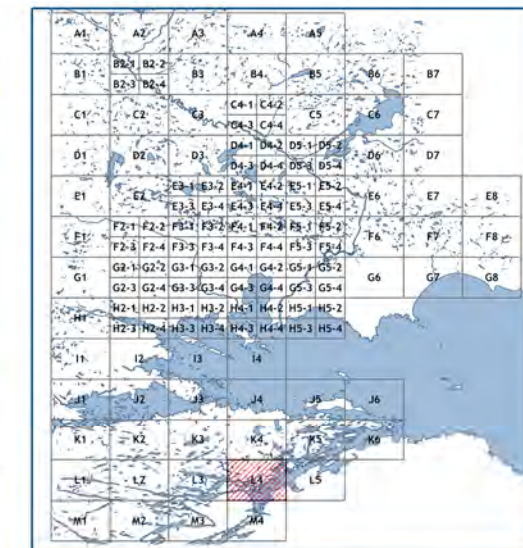


A1	AGRICULTURE ONE	RU	RURAL
A2	AGRICULTURE TWO		
R1	RESIDENTIAL ONE	R3	RESIDENTIAL THREE
R2	RESIDENTIAL TWO	R4	RESIDENTIAL FOUR
SR	SHORELINE RESIDENTIAL	RR	RURAL RESIDENTIAL
MHR	MOBILE HOME RESIDENTIAL		
C1	GENERAL COMMERCIAL	C5	RURAL COMMERCIAL
C2	HIGHWAY COMMERCIAL		
C3	TOURIST COMMERCIAL		
C4	NEIGHBOURHOOD COMMERCIAL		
M1	LIGHT INDUSTRIAL	M2	HEAVY INDUSTRIAL
M3	EXTRACTIVE INDUSTRIAL		
M4	WASTE DISPOSAL INDUSTRIAL		
	WASTE MANAGEMENT INFLUENCE AREA		
CF	COMMUNITY FACILITY	OS	OPEN SPACE
	SPECIAL EXCEPTIONS		
	PROVINCIAL SIGNIFICANT WETLANDS		
	HAZARD LAND OVERLAY		
	CROWN LAND		PROVINCIAL PARKS
	PROVINCIAL HIGHWAY		MUNICIPAL ROADS
	PRIVATE ROADS		RESOURCE ROADS
	PIPELINE		RAILWAY



This map is provided for illustration purposes only. The information shown has been compiled from the Ministry of Natural Resources, Ontario Base Mapping, and MPAC Property Fabrics. Although every effort has been made to accurately represent the data, this map should not be used as a precise indicator of the exact locations of features, boundaries, or roads.

Base Mapping Source:  
Ministry of Natural Resources - Ontario Base Mapping  
MPAC - Municipal Property Assessment Corporation

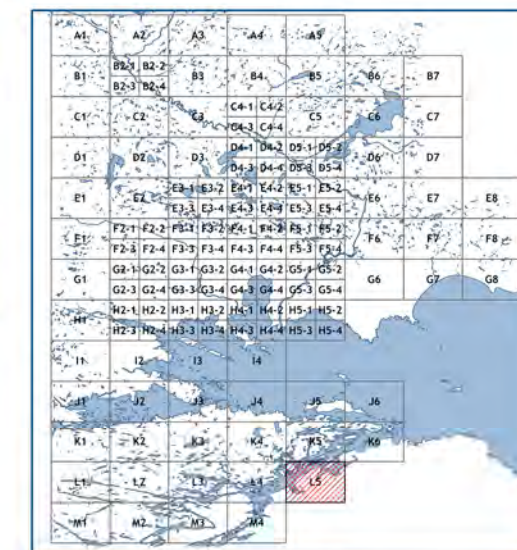
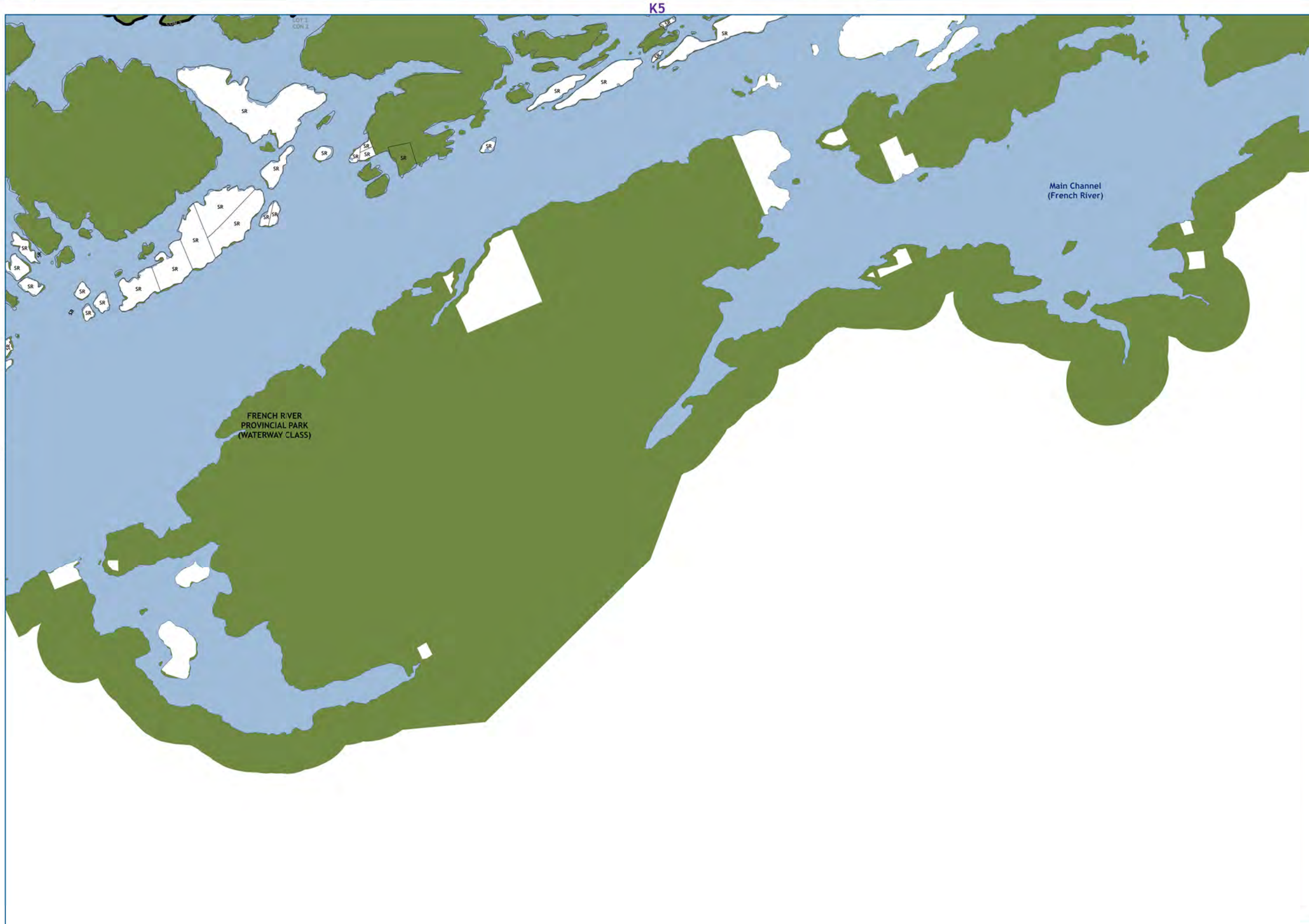


A1	AGRICULTURE ONE	RU	RURAL
A2	AGRICULTURE TWO		
R1	RESIDENTIAL ONE	R3	RESIDENTIAL THREE
R2	RESIDENTIAL TWO	R4	RESIDENTIAL FOUR
SR	SHORELINE RESIDENTIAL	RR	RURAL RESIDENTIAL
MHR	MOBILE HOME RESIDENTIAL		
C1	GENERAL COMMERCIAL	C5	RURAL COMMERCIAL
C2	HIGHWAY COMMERCIAL		
C3	TOURIST COMMERCIAL		
C4	NEIGHBOURHOOD COMMERCIAL		
M1	LIGHT INDUSTRIAL	M2	HEAVY INDUSTRIAL
M3	EXTRACTIVE INDUSTRIAL		
M4	WASTE DISPOSAL INDUSTRIAL		
	WASTE MANAGEMENT INFLUENCE AREA		
CF	COMMUNITY FACILITY	OS	OPEN SPACE
	SPECIAL EXCEPTIONS		
	PROVINCIAL SIGNIFICANT WETLANDS		
	HAZARD LAND OVERLAY		
	CROWN LAND		PROVINCIAL PARKS
	PROVINCIAL HIGHWAY		MUNICIPAL ROADS
	PRIVATE ROADS		RESOURCE ROADS
	PIPELINE		RAILWAY

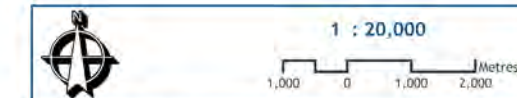


This map is provided for illustration purposes only. The information shown has been compiled from the Ministry of Natural Resources, Ontario Base Mapping, and MPAC Property Fabrics. Although every effort has been made to accurately represent the data, this map should not be used as a precise indicator of the exact locations of features, boundaries, or roads.

Base Mapping Source:  
Ministry of Natural Resources - Ontario Base Mapping  
MPAC - Municipal Property Assessment Corporation

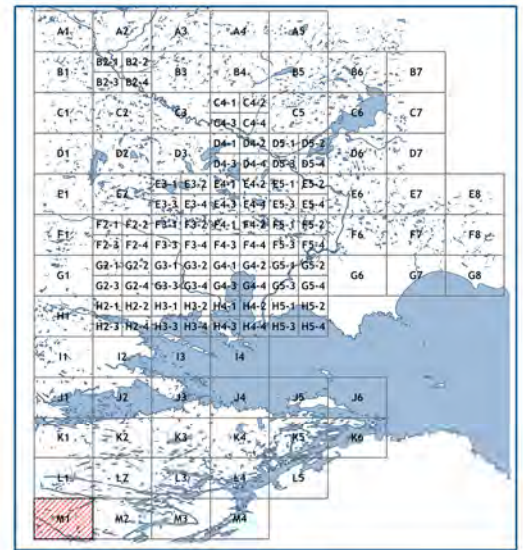
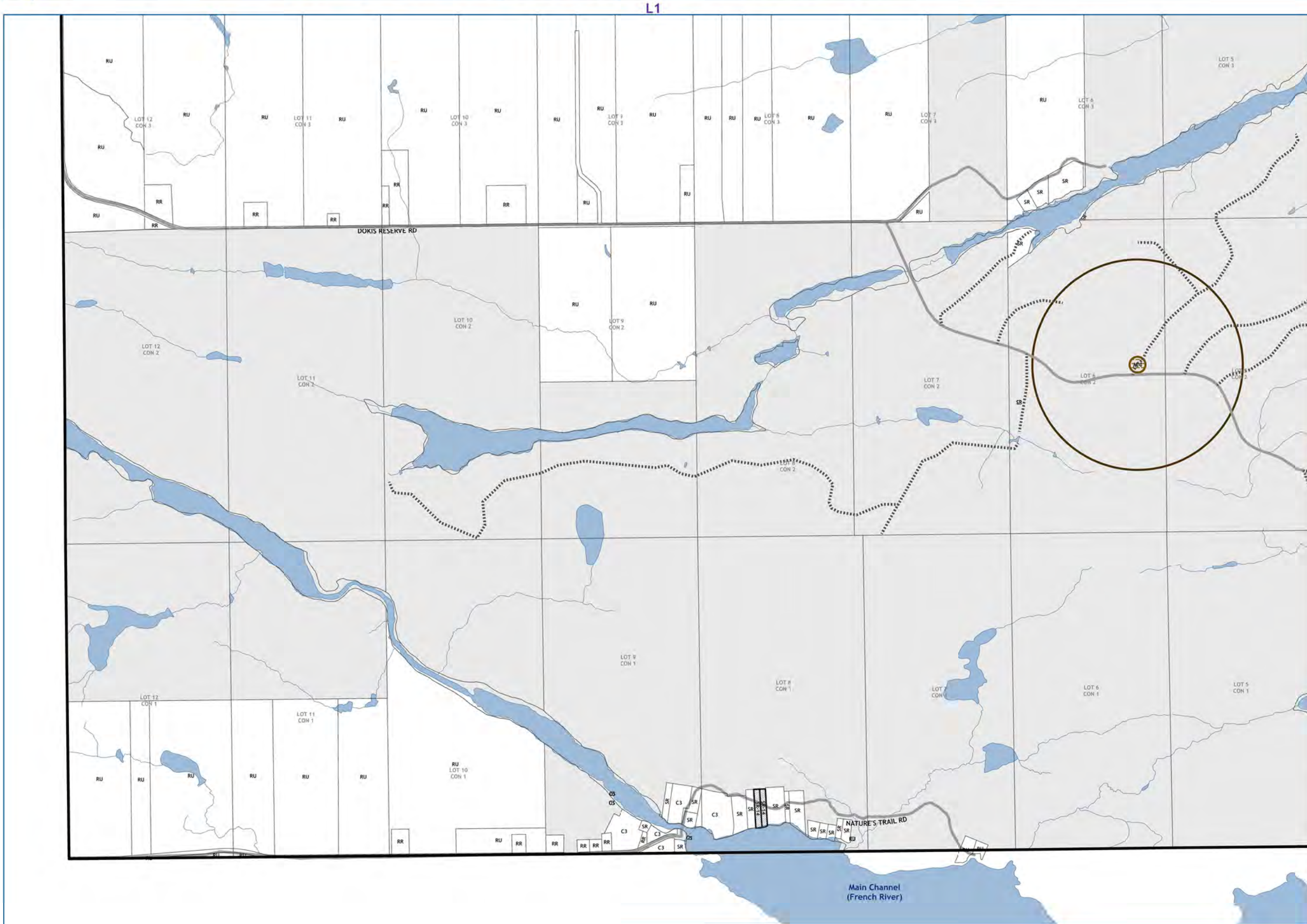


A1	AGRICULTURE ONE	RU	RURAL
A2	AGRICULTURE TWO		
R1	RESIDENTIAL ONE	R3	RESIDENTIAL THREE
R2	RESIDENTIAL TWO	R4	RESIDENTIAL FOUR
SR	SHORELINE RESIDENTIAL	RR	RURAL RESIDENTIAL
MHR	MOBILE HOME RESIDENTIAL		
C1	GENERAL COMMERCIAL	C5	RURAL COMMERCIAL
C2	HIGHWAY COMMERCIAL		
C3	TOURIST COMMERCIAL		
C4	NEIGHBOURHOOD COMMERCIAL		
M1	LIGHT INDUSTRIAL	M2	HEAVY INDUSTRIAL
M3	EXTRACTIVE INDUSTRIAL		
M4	WASTE DISPOSAL INDUSTRIAL		
	WASTE MANAGEMENT INFLUENCE AREA		
CF	COMMUNITY FACILITY	OS	OPEN SPACE
	SPECIAL EXCEPTIONS		
	PROVINCIAL SIGNIFICANT WETLANDS		
	HAZARD LAND OVERLAY		
	CROWN LAND		PROVINCIAL PARKS
	PROVINCIAL HIGHWAY		MUNICIPAL ROADS
	PRIVATE ROADS		RESOURCE ROADS
	PIPELINE		RAILWAY

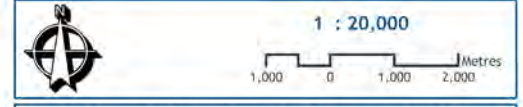


This map is provided for illustration purposes only. The information shown has been compiled from the Ministry of Natural Resources, Ontario Base Mapping, and MPAC Property Fabrics. Although every effort has been made to accurately represent the data, this map should not be used as a precise indicator of the exact locations of features, boundaries, or roads.

Base Mapping Source:  
Ministry of Natural Resources - Ontario Base Mapping  
MPAC - Municipal Property Assessment Corporation

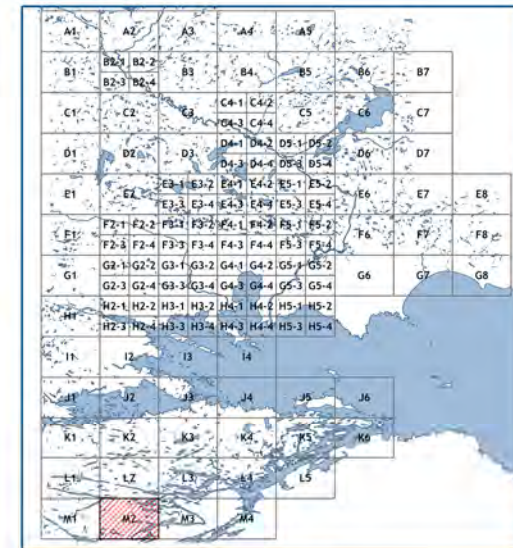
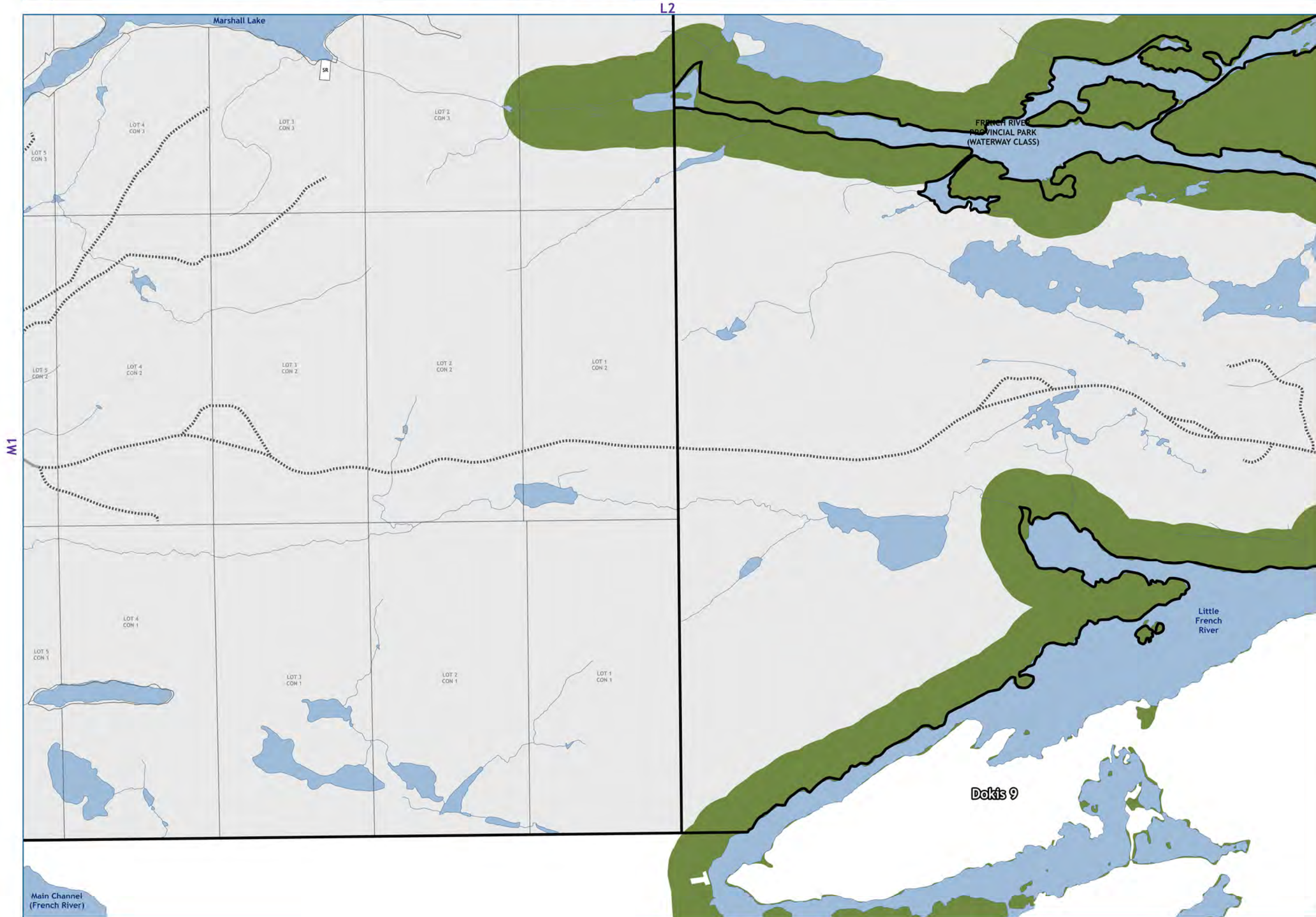


A1	AGRICULTURE ONE	RU	RURAL
A2	AGRICULTURE TWO		
R1	RESIDENTIAL ONE	R3	RESIDENTIAL THREE
R2	RESIDENTIAL TWO	R4	RESIDENTIAL FOUR
SR	SHORELINE RESIDENTIAL	RR	RURAL RESIDENTIAL
MHR	MOBILE HOME RESIDENTIAL		
C1	GENERAL COMMERCIAL	C5	RURAL COMMERCIAL
C2	HIGHWAY COMMERCIAL		
C3	TOURIST COMMERCIAL		
C4	NEIGHBOURHOOD COMMERCIAL		
M1	LIGHT INDUSTRIAL	M2	HEAVY INDUSTRIAL
M3	EXTRACTIVE INDUSTRIAL		
M4	WASTE DISPOSAL INDUSTRIAL		
	WASTE MANAGEMENT INFLUENCE AREA		
CF	COMMUNITY FACILITY	OS	OPEN SPACE
	SPECIAL EXCEPTIONS		
	PROVINCIAL SIGNIFICANT WETLANDS		
	HAZARD LAND OVERLAY		
	CROWN LAND		PROVINCIAL PARKS
	PROVINCIAL HIGHWAY		MUNICIPAL ROADS
	PRIVATE ROADS		RESOURCE ROADS
	PIPELINE		RAILWAY

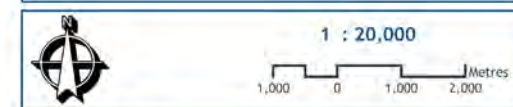


This map is provided for illustration purposes only. The information shown has been compiled from the Ministry of Natural Resources, Ontario Base Mapping, and MPAC Property Fabrics. Although every effort has been made to accurately represent the data, this map should not be used as a precise indicator of the exact locations of features, boundaries, or roads.

Base Mapping Source:  
Ministry of Natural Resources - Ontario Base Mapping  
MPAC - Municipal Property Assessment Corporation

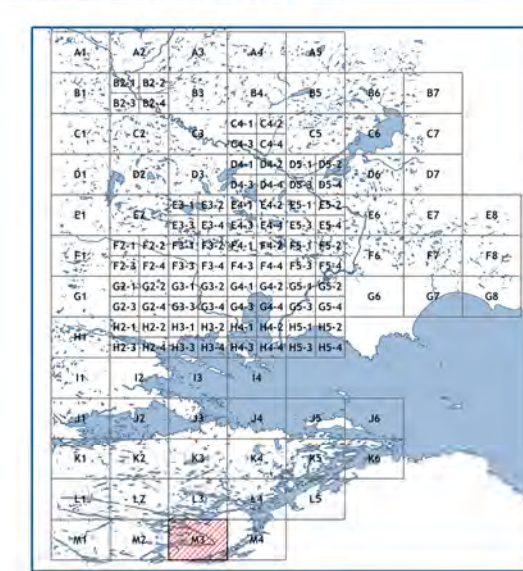
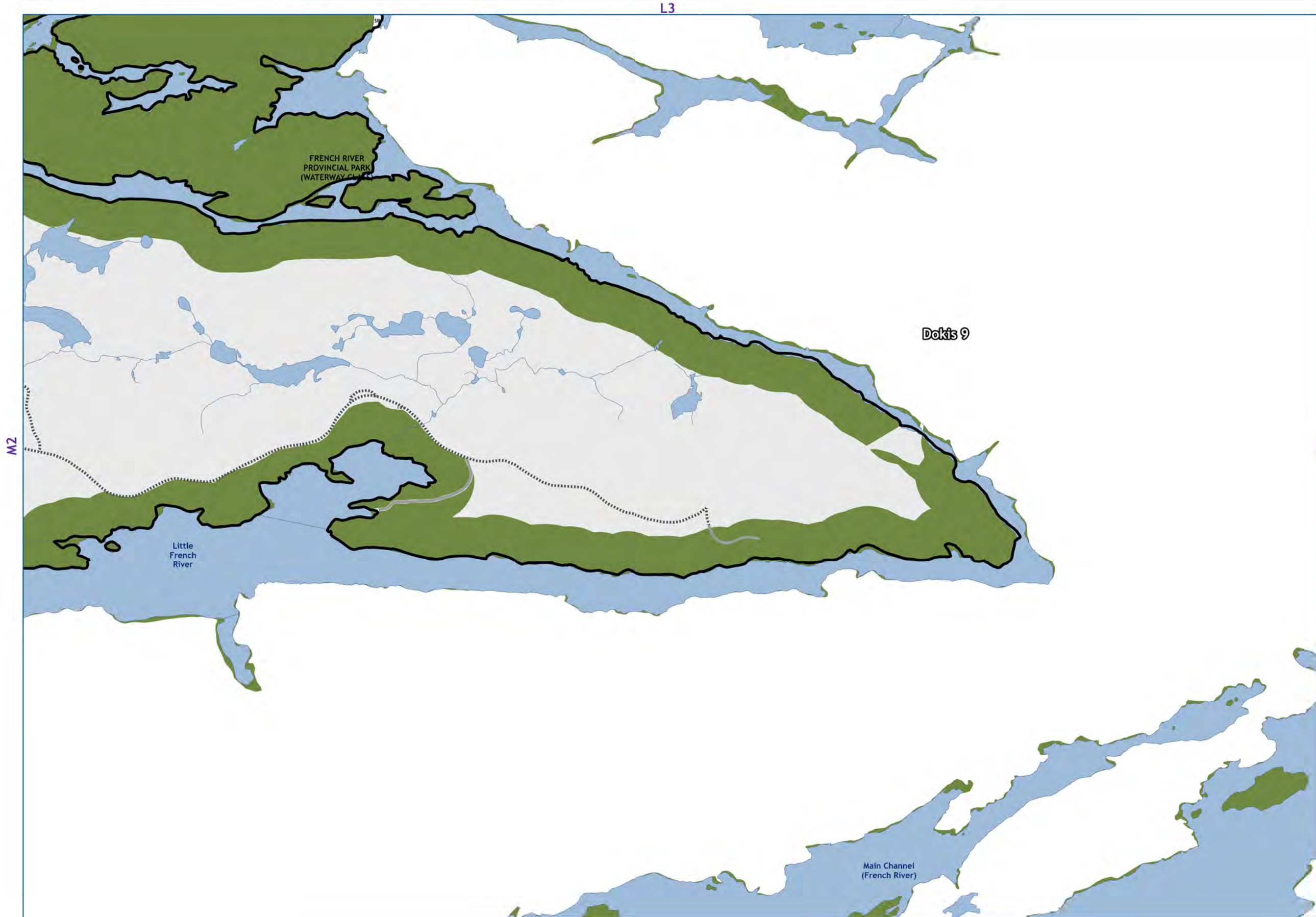


A1	AGRICULTURE ONE	RU	RURAL
A2	AGRICULTURE TWO		
R1	RESIDENTIAL ONE	R3	RESIDENTIAL THREE
R2	RESIDENTIAL TWO	R4	RESIDENTIAL FOUR
SR	SHORELINE RESIDENTIAL	RR	RURAL RESIDENTIAL
MHR	MOBILE HOME RESIDENTIAL		
C1	GENERAL COMMERCIAL	C5	RURAL COMMERCIAL
C2	HIGHWAY COMMERCIAL		
C3	TOURIST COMMERCIAL		
C4	NEIGHBOURHOOD COMMERCIAL		
M1	LIGHT INDUSTRIAL	M2	HEAVY INDUSTRIAL
M3	EXTRACTIVE INDUSTRIAL		
M4	WASTE DISPOSAL INDUSTRIAL		
	WASTE MANAGEMENT INFLUENCE AREA		
CF	COMMUNITY FACILITY	OS	OPEN SPACE
	SPECIAL EXCEPTIONS		
	PROVINCIAL SIGNIFICANT WETLANDS		
	HAZARD LAND OVERLAY		
	CROWN LAND		PROVINCIAL PARKS
	PROVINCIAL HIGHWAY		MUNICIPAL ROADS
	PRIVATE ROADS		RESOURCE ROADS
	PIPELINE		RAILWAY




This map is provided for illustration purposes only. The information shown has been compiled from the Ministry of Natural Resources, Ontario Base Mapping, and MPAC Property Fabrics. Although every effort has been made to accurately represent the data, this map should not be used as a precise indicator of the exact locations of features, boundaries, or roads.

Base Mapping Source:  
Ministry of Natural Resources - Ontario Base Mapping  
MPAC - Municipal Property Assessment Corporation

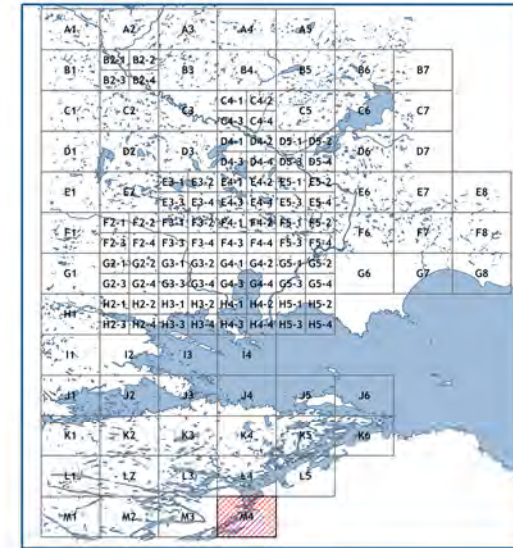
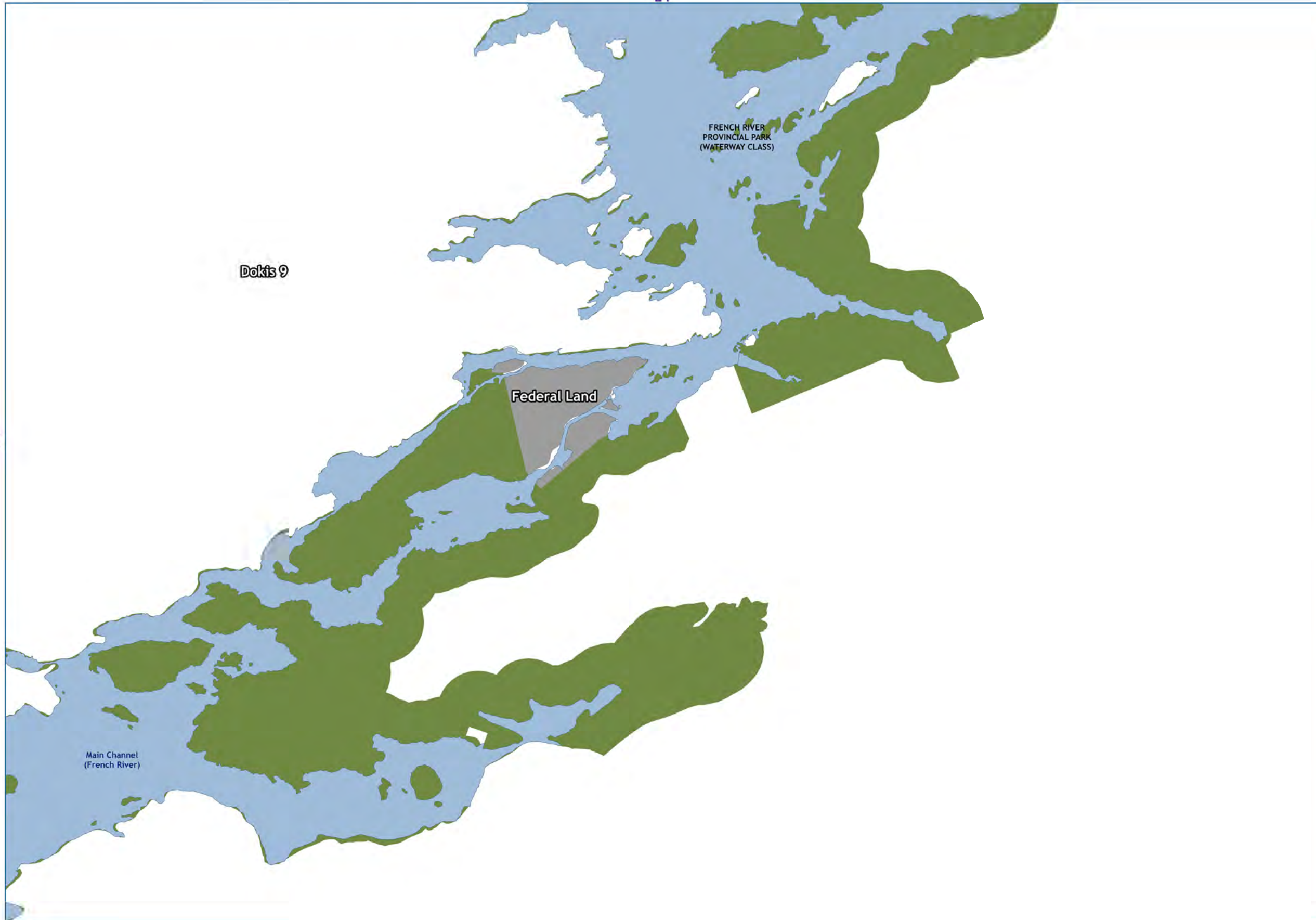


A1	AGRICULTURE ONE	RU	RURAL
A2	AGRICULTURE TWO		
R1	RESIDENTIAL ONE	R3	RESIDENTIAL THREE
R2	RESIDENTIAL TWO	R4	RESIDENTIAL FOUR
SR	SHORELINE RESIDENTIAL	RR	RURAL RESIDENTIAL
MHR	MOBILE HOME RESIDENTIAL		
C1	GENERAL COMMERCIAL	C5	RURAL COMMERCIAL
C2	HIGHWAY COMMERCIAL		
C3	TOURIST COMMERCIAL		
C4	NEIGHBOURHOOD COMMERCIAL		
M1	LIGHT INDUSTRIAL	M2	HEAVY INDUSTRIAL
M3	EXTRACTIVE INDUSTRIAL		
M4	WASTE DISPOSAL INDUSTRIAL		
	WASTE MANAGEMENT INFLUENCE AREA		
CF	COMMUNITY FACILITY	OS	OPEN SPACE
	SPECIAL EXCEPTIONS		
	PROVINCIAL SIGNIFICANT WETLANDS		
	HAZARD LAND OVERLAY		
	CROWN LAND		PROVINCIAL PARKS
	PROVINCIAL HIGHWAY		MUNICIPAL ROADS
	PRIVATE ROADS		RESOURCE ROADS
	PIPELINE		RAILWAY




This map is provided for illustration purposes only. The information shown has been compiled from the Ministry of Natural Resources, Ontario Base Mapping, and MPAC Property Fabrics. Although every effort has been made to accurately represent the data, this map should not be used as a precise indicator of the exact locations of features, boundaries, or roads.

Base Mapping Source:  
Ministry of Natural Resources - Ontario Base Mapping  
MPAC - Municipal Property Assessment Corporation



A1	AGRICULTURE ONE	RU	RURAL
A2	AGRICULTURE TWO		
R1	RESIDENTIAL ONE	R3	RESIDENTIAL THREE
R2	RESIDENTIAL TWO	R4	RESIDENTIAL FOUR
SR	SHORELINE RESIDENTIAL	RR	RURAL RESIDENTIAL
MHR	MOBILE HOME RESIDENTIAL		
C1	GENERAL COMMERCIAL	C5	RURAL COMMERCIAL
C2	HIGHWAY COMMERCIAL		
C3	TOURIST COMMERCIAL		
C4	NEIGHBOURHOOD COMMERCIAL		
M1	LIGHT INDUSTRIAL	M2	HEAVY INDUSTRIAL
M3	EXTRACTIVE INDUSTRIAL		
M4	WASTE DISPOSAL INDUSTRIAL		
	WASTE MANAGEMENT INFLUENCE AREA		
CF	COMMUNITY FACILITY	OS	OPEN SPACE
	SPECIAL EXCEPTIONS		
	PROVINCIAL SIGNIFICANT WETLANDS		
	HAZARD LAND OVERLAY		
	CROWN LAND		PROVINCIAL PARKS
	PROVINCIAL HIGHWAY		MUNICIPAL ROADS
	PRIVATE ROADS		RESOURCE ROADS
	PIPELINE		RAILWAY



This map is provided for illustration purposes only. The information shown has been compiled from the Ministry of Natural Resources, Ontario Base Mapping, and MPAC Property Fabrics. Although every effort has been made to accurately represent the data, this map should not be used as a precise indicator of the exact locations of features, boundaries, or roads.

Base Mapping Source:  
Ministry of Natural Resources - Ontario Base Mapping  
MPAC - Municipal Property Assessment Corporation