

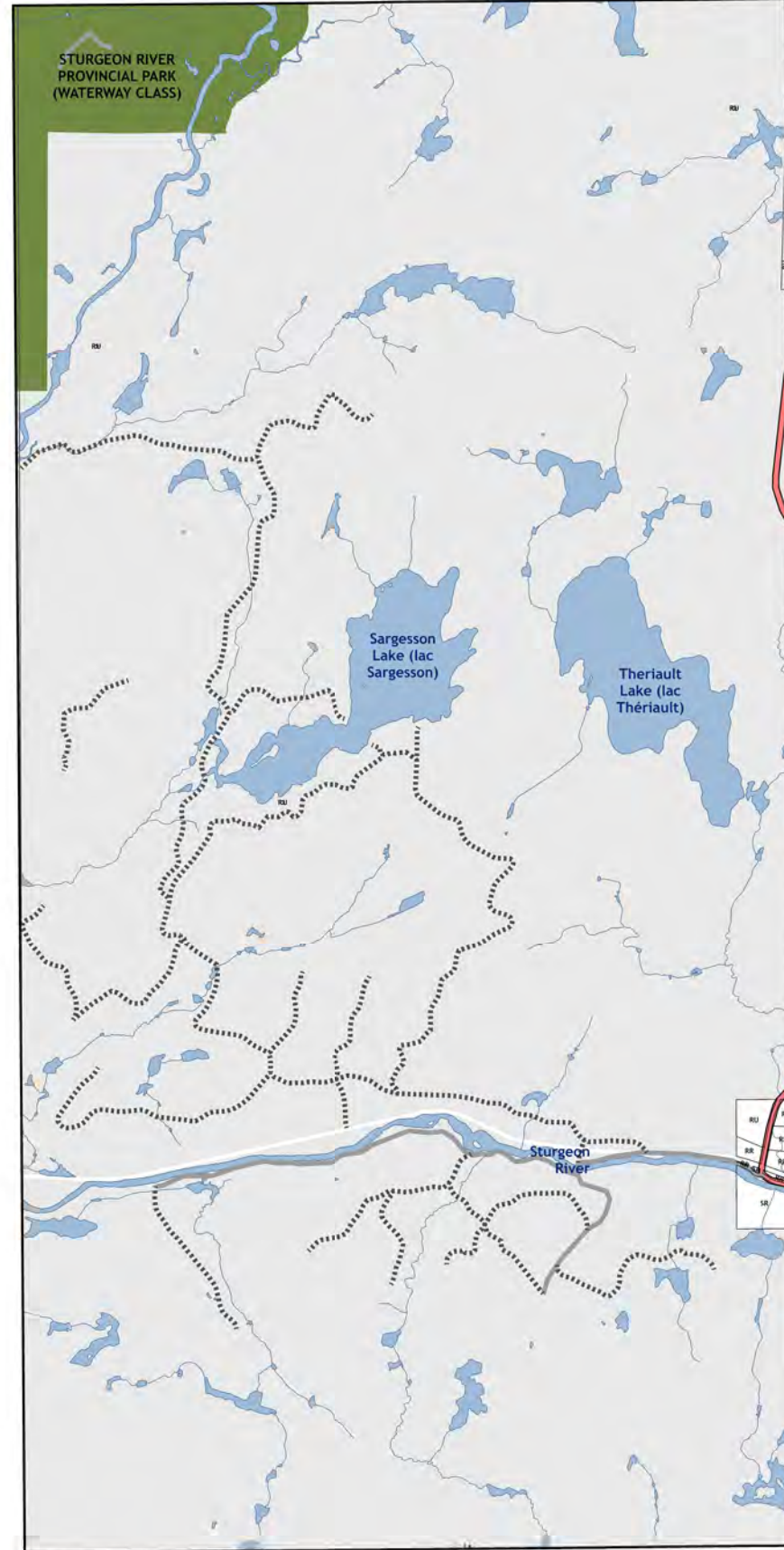


**West Nipissing Ouest**

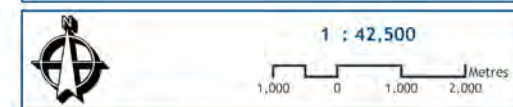
**DRAFT V2**

**APRIL 2026**



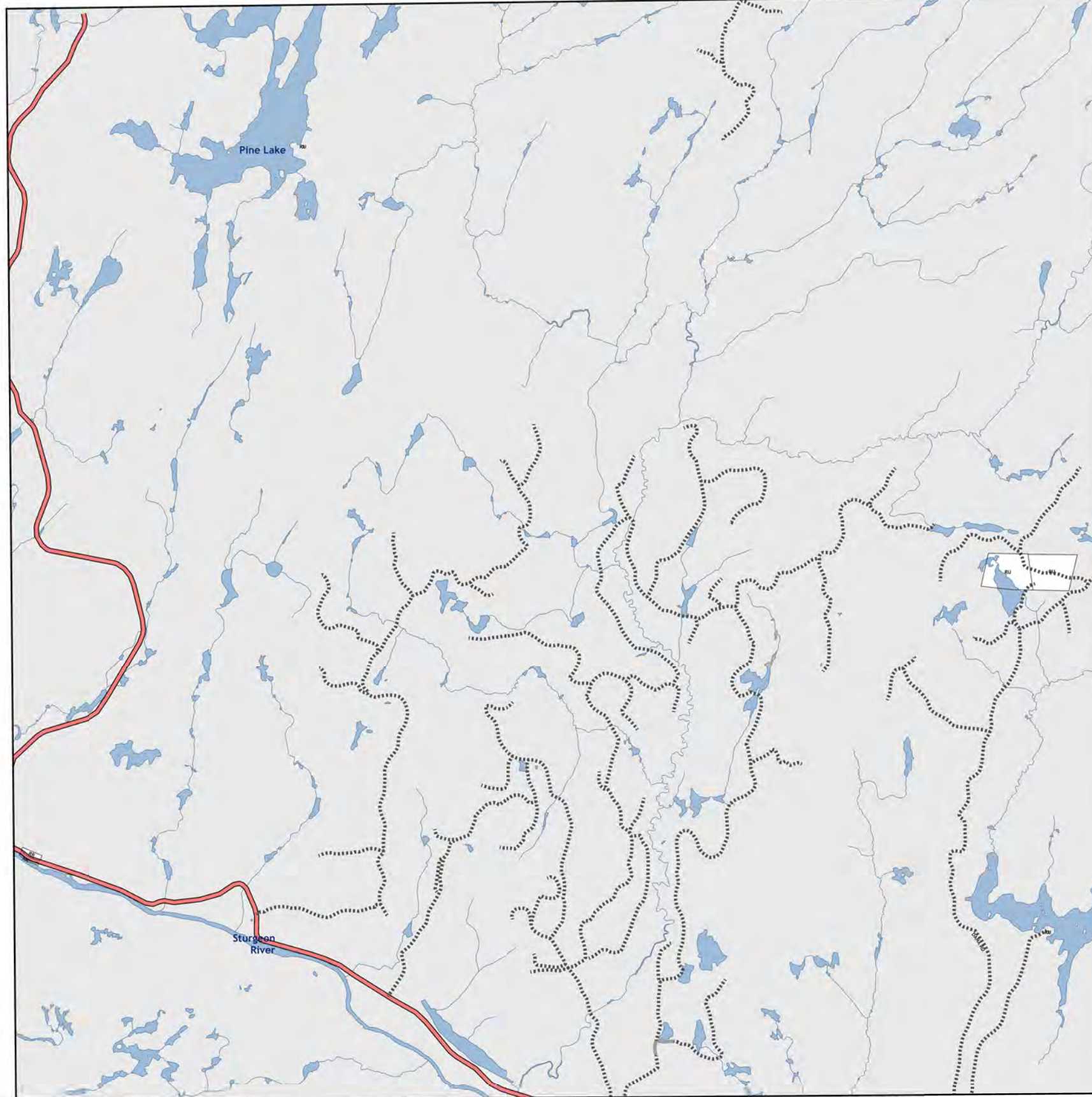


A1	AGRICULTURE ONE	RU	RURAL
A2	AGRICULTURE TWO		
R1	RESIDENTIAL ONE	R3	RESIDENTIAL THREE
R2	RESIDENTIAL TWO	R4	RESIDENTIAL FOUR
SR	SHORELINE RESIDENTIAL	RR	RURAL RESIDENTIAL
MHR	MOBILE HOME RESIDENTIAL		
C1	GENERAL COMMERCIAL	C5	RURAL COMMERCIAL
C2	HIGHWAY COMMERCIAL		
C3	TOURIST COMMERCIAL		
C4	NEIGHBOURHOOD COMMERCIAL		
M1	LIGHT INDUSTRIAL	M2	HEAVY INDUSTRIAL
M3	EXTRACTIVE INDUSTRIAL		
M4	WASTE DISPOSAL INDUSTRIAL		
	WASTE MANAGEMENT INFLUENCE AREA		
CF	COMMUNITY FACILITY	OS	OPEN SPACE
	SPECIAL EXCEPTIONS		
	PROVINCIAL SIGNIFICANT WETLANDS		
	HAZARD LAND OVERLAY		
	CROWN LAND		PROVINCIAL PARKS
	PROVINCIAL HIGHWAY		MUNICIPAL ROADS
	PRIVATE ROADS		RESOURCE ROADS
	PIPELINE		RAILWAY

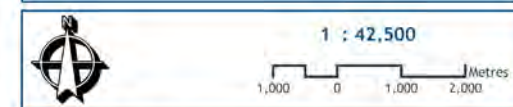


This map is provided for illustration purposes only. The information shown has been compiled from the Ministry of Natural Resources, Ontario Base Mapping, and MPAC Property Fabrics. Although every effort has been made to accurately represent the data, this map should not be used as a precise indicator of the exact locations of features, boundaries, or roads.

Base Mapping Source:  
Ministry of Natural Resources - Ontario Base Mapping  
MPAC - Municipal Property Assessment Corporation

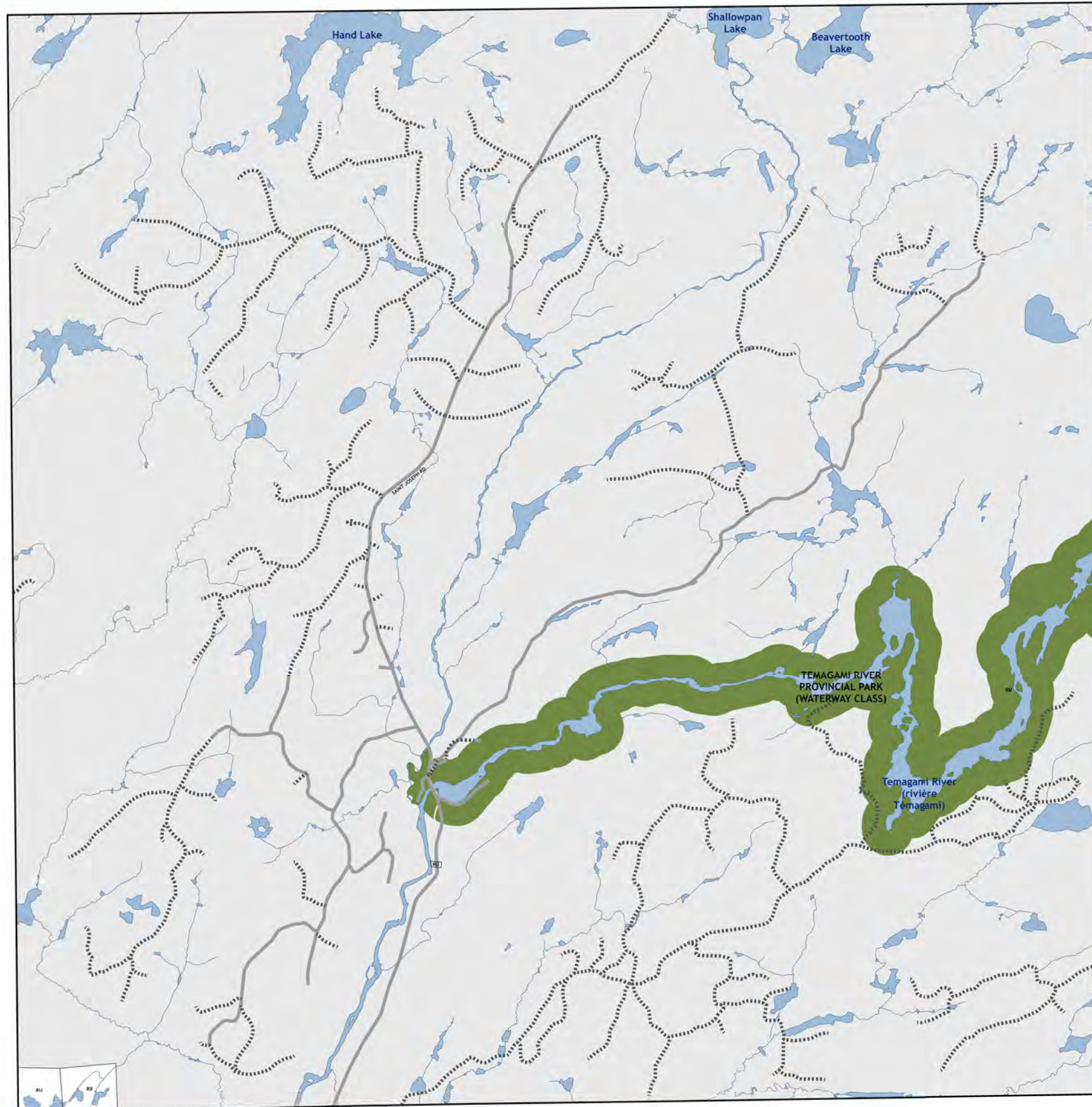


A1	AGRICULTURE ONE	RU	RURAL
A2	AGRICULTURE TWO		
R1	RESIDENTIAL ONE	R3	RESIDENTIAL THREE
R2	RESIDENTIAL TWO	R4	RESIDENTIAL FOUR
SR	SHORELINE RESIDENTIAL	RR	RURAL RESIDENTIAL
MHR	MOBILE HOME RESIDENTIAL		
C1	GENERAL COMMERCIAL	C5	RURAL COMMERCIAL
C2	HIGHWAY COMMERCIAL		
C3	TOURIST COMMERCIAL		
C4	NEIGHBOURHOOD COMMERCIAL		
M1	LIGHT INDUSTRIAL	M2	HEAVY INDUSTRIAL
M3	EXTRACTIVE INDUSTRIAL		
M4	WASTE DISPOSAL INDUSTRIAL		
	WASTE MANAGEMENT INFLUENCE AREA		
CF	COMMUNITY FACILITY	OS	OPEN SPACE
	SPECIAL EXCEPTIONS		
	PROVINCIAL SIGNIFICANT WETLANDS		
	HAZARD LAND OVERLAY		
	CROWN LAND		PROVINCIAL PARKS
	PROVINCIAL HIGHWAY		MUNICIPAL ROADS
	PRIVATE ROADS		RESOURCE ROADS
	PIPELINE		RAILWAY

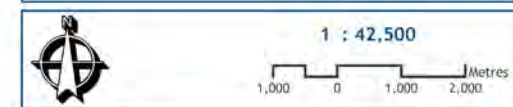


This map is provided for illustration purposes only. The information shown has been compiled from the Ministry of Natural Resources, Ontario Base Mapping, and MPAC Property Fabrics. Although every effort has been made to accurately represent the data, this map should not be used as a precise indicator of the exact locations of features, boundaries, or roads.

Base Mapping Source:  
Ministry of Natural Resources - Ontario Base Mapping  
MPAC - Municipal Property Assessment Corporation

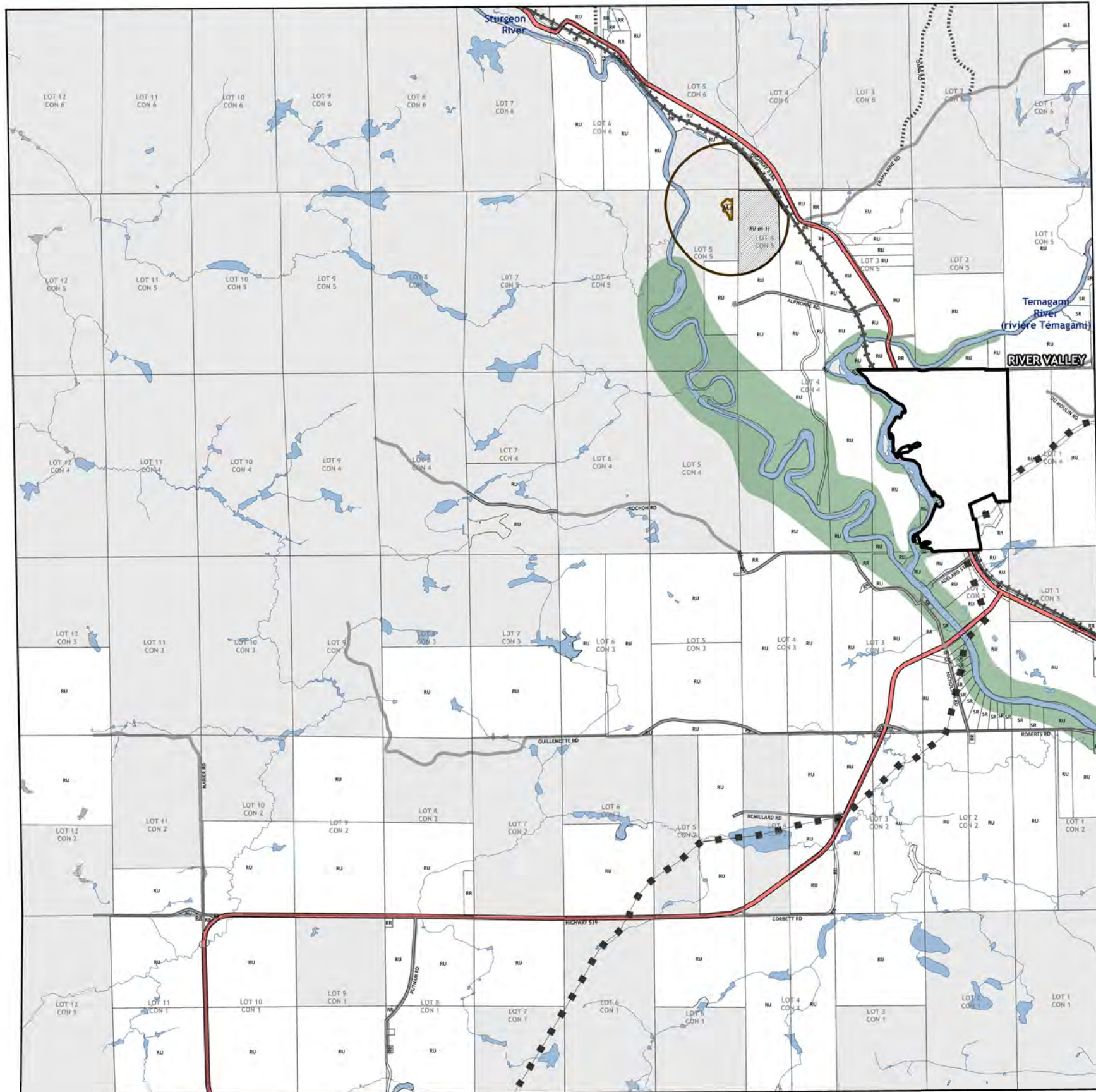


A1	AGRICULTURE ONE	RU	RURAL
A2	AGRICULTURE TWO		
R1	RESIDENTIAL ONE	R3	RESIDENTIAL THREE
R2	RESIDENTIAL TWO	R4	RESIDENTIAL FOUR
SR	SHORELINE RESIDENTIAL	RR	RURAL RESIDENTIAL
MHR	MOBILE HOME RESIDENTIAL		
C1	GENERAL COMMERCIAL	C5	RURAL COMMERCIAL
C2	HIGHWAY COMMERCIAL		
C3	TOURIST COMMERCIAL		
C4	NEIGHBOURHOOD COMMERCIAL		
M1	LIGHT INDUSTRIAL	M2	HEAVY INDUSTRIAL
M3	EXTRACTIVE INDUSTRIAL		
M4	WASTE DISPOSAL INDUSTRIAL		
	WASTE MANAGEMENT INFLUENCE AREA		
CF	COMMUNITY FACILITY	OS	OPEN SPACE
	SPECIAL EXCEPTIONS		
	PROVINCIAL SIGNIFICANT WETLANDS		
	HAZARD LAND OVERLAY		
	CROWN LAND		PROVINCIAL PARKS
	PROVINCIAL HIGHWAY		MUNICIPAL ROADS
	PRIVATE ROADS		RESOURCE ROADS
	PIPELINE		RAILWAY

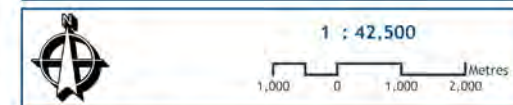


This map is provided for illustration purposes only. The information shown has been compiled from the Ministry of Natural Resources, Ontario Base Mapping, and MPAC Property Fabrics. Although every effort has been made to accurately represent the data, this map should not be used as a precise indicator of the exact locations of features, boundaries, or roads.

Base Mapping Source:  
Ministry of Natural Resources - Ontario Base Mapping  
MPAC - Municipal Property Assessment Corporation

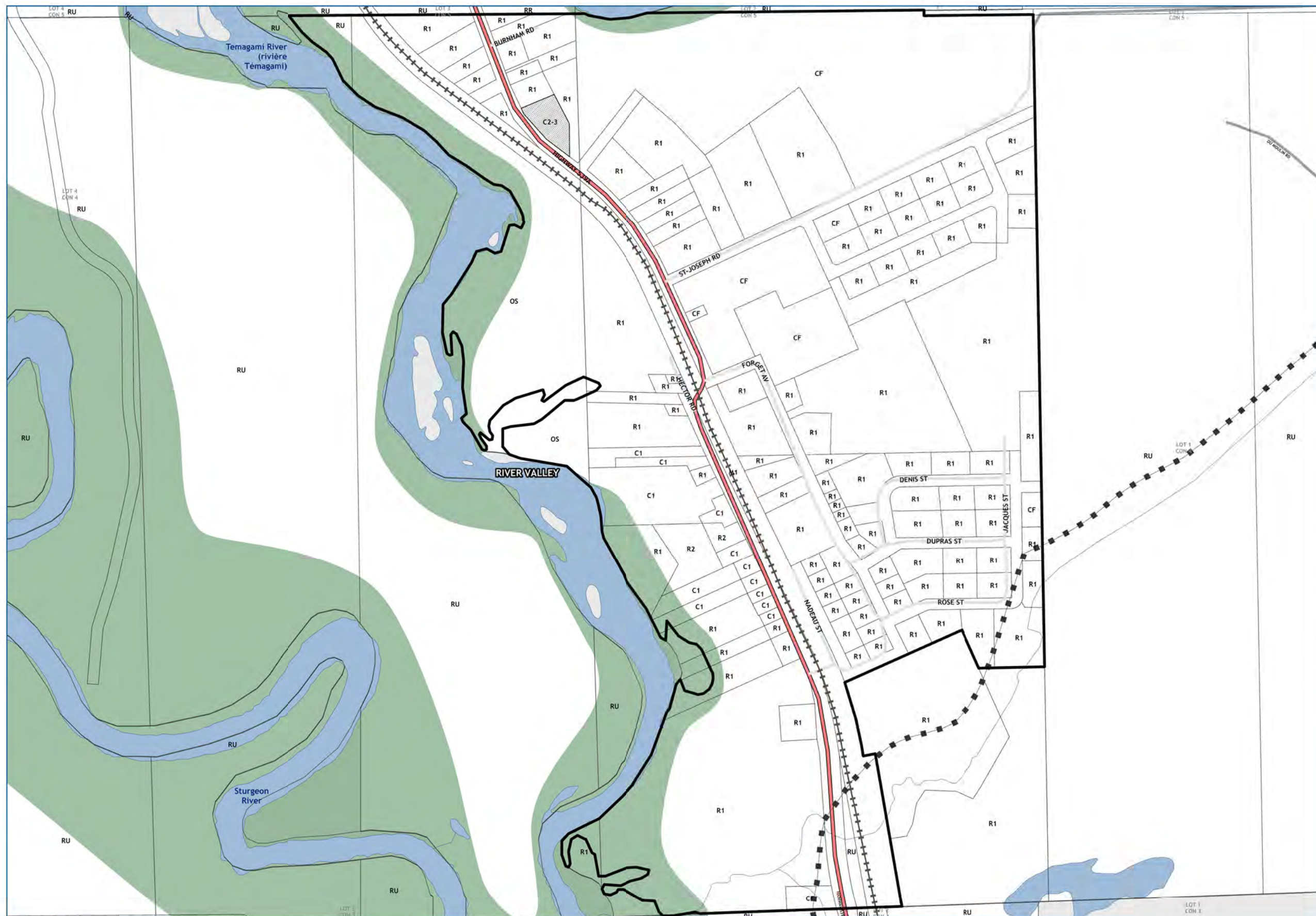


A1	AGRICULTURE ONE	RU	RURAL
A2	AGRICULTURE TWO		
R1	RESIDENTIAL ONE	R3	RESIDENTIAL THREE
R2	RESIDENTIAL TWO	R4	RESIDENTIAL FOUR
SR	SHORELINE RESIDENTIAL	RR	RURAL RESIDENTIAL
MHR	MOBILE HOME RESIDENTIAL		
C1	GENERAL COMMERCIAL	C5	RURAL COMMERCIAL
C2	HIGHWAY COMMERCIAL		
C3	TOURIST COMMERCIAL		
C4	NEIGHBOURHOOD COMMERCIAL		
M1	LIGHT INDUSTRIAL	M2	HEAVY INDUSTRIAL
M3	EXTRACTIVE INDUSTRIAL		
M4	WASTE DISPOSAL INDUSTRIAL		
	WASTE MANAGEMENT INFLUENCE AREA		
CF	COMMUNITY FACILITY	OS	OPEN SPACE
	SPECIAL EXCEPTIONS		
	PROVINCIAL SIGNIFICANT WETLANDS		
	HAZARD LAND OVERLAY		
	CROWN LAND		PROVINCIAL PARKS
	PROVINCIAL HIGHWAY		MUNICIPAL ROADS
	PRIVATE ROADS		RESOURCE ROADS
	PIPELINE		RAILWAY




This map is provided for illustration purposes only. The information shown has been compiled from the Ministry of Natural Resources, Ontario Base Mapping, and MPAC Property Fabrics. Although every effort has been made to accurately represent the data, this map should not be used as a precise indicator of the exact locations of features, boundaries, or roads.

Base Mapping Source:  
Ministry of Natural Resources - Ontario Base Mapping  
MPAC - Municipal Property Assessment Corporation

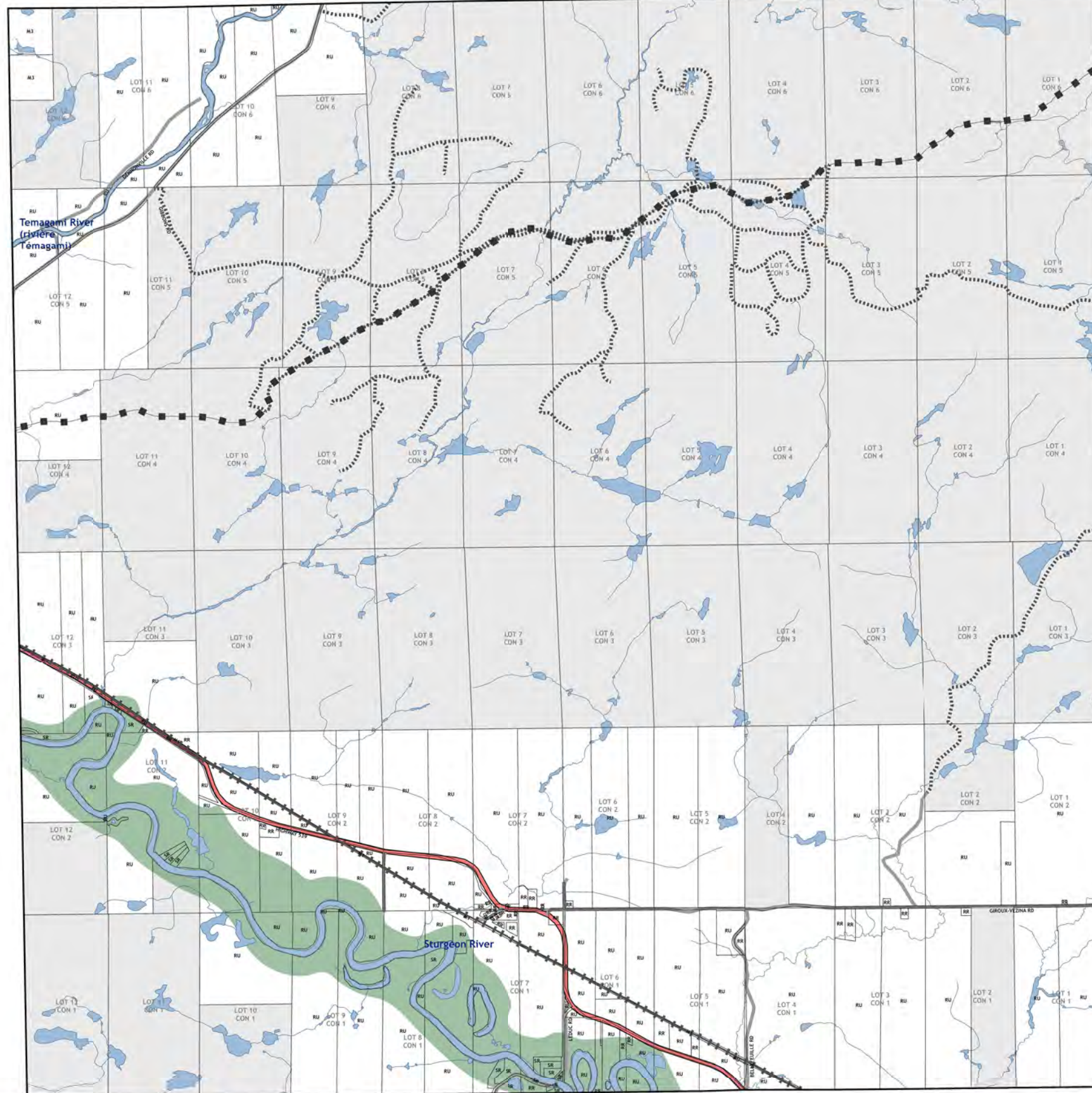


A1	AGRICULTURE ONE	RU	RURAL
A2	AGRICULTURE TWO		
R1	RESIDENTIAL ONE	R3	RESIDENTIAL THREE
R2	RESIDENTIAL TWO	R4	RESIDENTIAL FOUR
SR	SHORELINE RESIDENTIAL	RR	RURAL RESIDENTIAL
MHR	MOBILE HOME RESIDENTIAL		
C1	GENERAL COMMERCIAL	C5	RURAL COMMERCIAL
C2	HIGHWAY COMMERCIAL		
C3	TOURIST COMMERCIAL		
C4	NEIGHBOURHOOD COMMERCIAL		
M1	LIGHT INDUSTRIAL	M2	HEAVY INDUSTRIAL
M3	EXTRACTIVE INDUSTRIAL		
M4	WASTE DISPOSAL INDUSTRIAL		
	WASTE MANAGEMENT INFLUENCE AREA		
CF	COMMUNITY FACILITY	OS	OPEN SPACE
	SPECIAL EXCEPTIONS		
	PROVINCIAL SIGNIFICANT WETLANDS		
	HAZARD LAND OVERLAY		
	CROWN LAND		PROVINCIAL PARKS
	PROVINCIAL HIGHWAY		MUNICIPAL ROADS
	PRIVATE ROADS		RESOURCE ROADS
	PIPELINE		RAILWAY

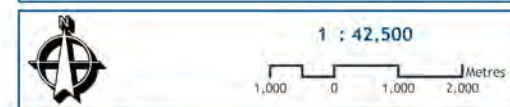


This map is provided for illustration purposes only. The information shown has been compiled from the Ministry of Natural Resources, Ontario Base Mapping, and MPAC Property Fabrics. Although every effort has been made to accurately represent the data, this map should not be used as a precise indicator of the exact locations of features, boundaries, or roads.

Base Mapping Source:  
Ministry of Natural Resources - Ontario Base Mapping  
MPAC - Municipal Property Assessment Corporation



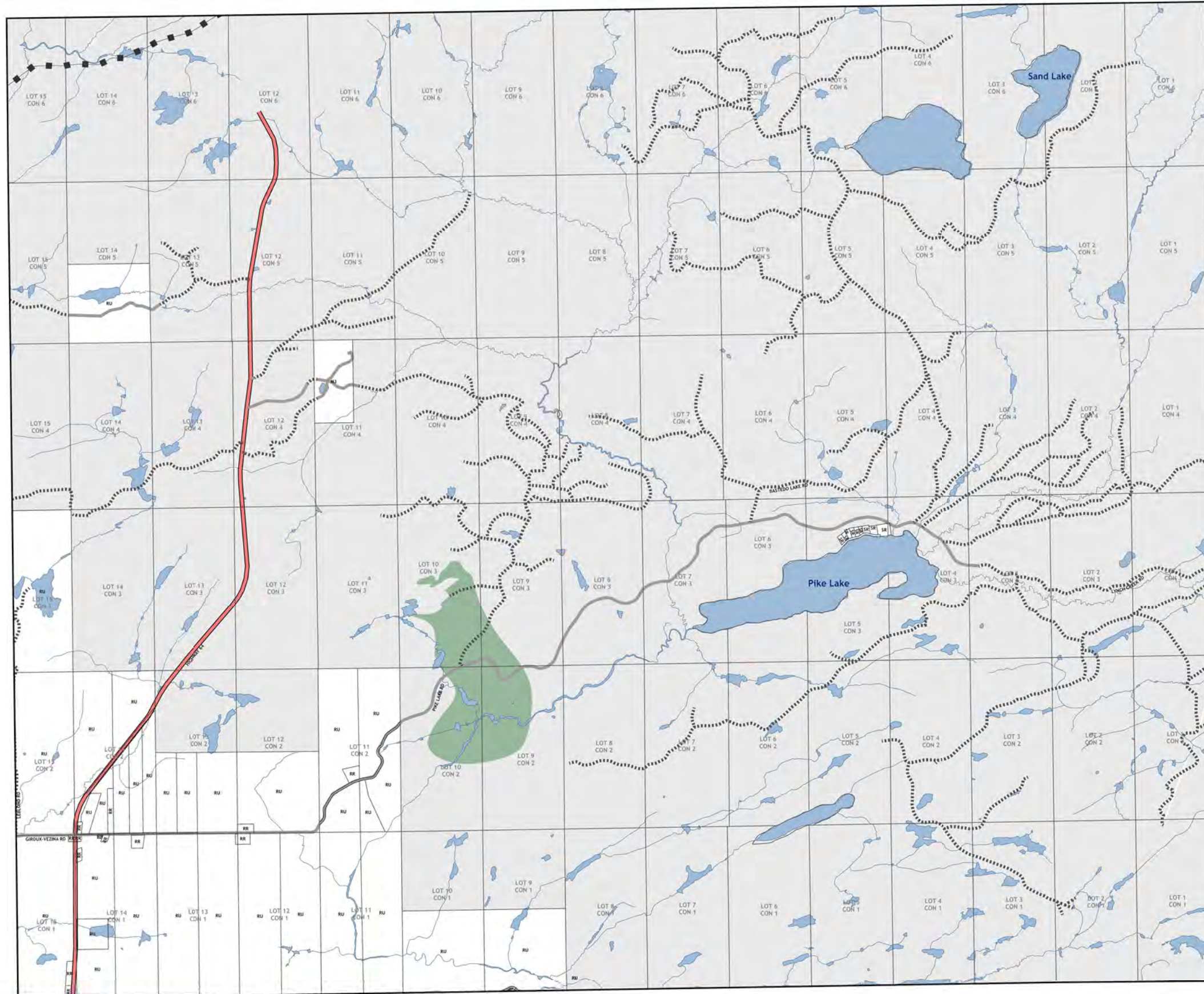
A1	AGRICULTURE ONE	RU	RURAL
A2	AGRICULTURE TWO		
R1	RESIDENTIAL ONE	R3	RESIDENTIAL THREE
R2	RESIDENTIAL TWO	R4	RESIDENTIAL FOUR
SR	SHORELINE RESIDENTIAL	RR	RURAL RESIDENTIAL
MHR	MOBILE HOME RESIDENTIAL		
C1	GENERAL COMMERCIAL	C5	RURAL COMMERCIAL
C2	HIGHWAY COMMERCIAL		
C3	TOURIST COMMERCIAL		
C4	NEIGHBOURHOOD COMMERCIAL		
M1	LIGHT INDUSTRIAL	M2	HEAVY INDUSTRIAL
M3	EXTRACTIVE INDUSTRIAL		
M4	WASTE DISPOSAL INDUSTRIAL		
	WASTE MANAGEMENT INFLUENCE AREA		
CF	COMMUNITY FACILITY	OS	OPEN SPACE
	SPECIAL EXCEPTIONS		
	PROVINCIAL SIGNIFICANT WETLANDS		
	HAZARD LAND OVERLAY		
	CROWN LAND		PROVINCIAL PARKS
	PROVINCIAL HIGHWAY		MUNICIPAL ROADS
	PRIVATE ROADS		RESOURCE ROADS
	PIPELINE		RAILWAY



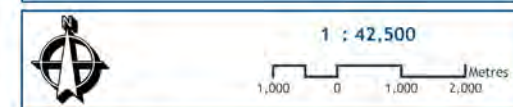
This map is provided for illustration purposes only. The information shown has been compiled from the Ministry of Natural Resources, Ontario Base Mapping, and MPAC Property Fabrics. Although every effort has been made to accurately represent the data, this map should not be used as a precise indicator of the exact locations of features, boundaries, or roads.

Base Mapping Source:  
Ministry of Natural Resources - Ontario Base Mapping  
MPAC - Municipal Property Assessment Corporation



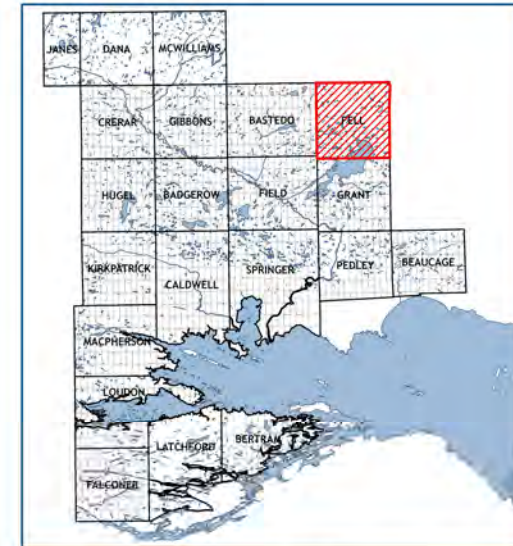


A1	AGRICULTURE ONE	RU	RURAL
A2	AGRICULTURE TWO		
R1	RESIDENTIAL ONE	R3	RESIDENTIAL THREE
R2	RESIDENTIAL TWO	R4	RESIDENTIAL FOUR
SR	SHORELINE RESIDENTIAL	RR	RURAL RESIDENTIAL
MHR	MOBILE HOME RESIDENTIAL		
C1	GENERAL COMMERCIAL	C5	RURAL COMMERCIAL
C2	HIGHWAY COMMERCIAL		
C3	TOURIST COMMERCIAL		
C4	NEIGHBOURHOOD COMMERCIAL		
M1	LIGHT INDUSTRIAL	M2	HEAVY INDUSTRIAL
M3	EXTRACTIVE INDUSTRIAL		
M4	WASTE DISPOSAL INDUSTRIAL		
	WASTE MANAGEMENT INFLUENCE AREA		
CF	COMMUNITY FACILITY	OS	OPEN SPACE
	SPECIAL EXCEPTIONS		
	PROVINCIAL SIGNIFICANT WETLANDS		
	HAZARD LAND OVERLAY		
	CROWN LAND		PROVINCIAL PARKS
	PROVINCIAL HIGHWAY		MUNICIPAL ROADS
	PRIVATE ROADS		RESOURCE ROADS
	PIPELINE		RAILWAY

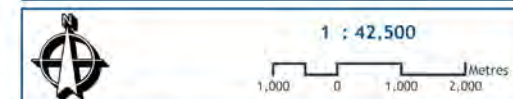


This map is provided for illustration purposes only. The information shown has been compiled from the Ministry of Natural Resources, Ontario Base Mapping, and MPAC Property Fabrics. Although every effort has been made to accurately represent the data, this map should not be used as a precise indicator of the exact locations of features, boundaries, or roads.

Base Mapping Source:  
Ministry of Natural Resources - Ontario Base Mapping  
MPAC - Municipal Property Assessment Corporation



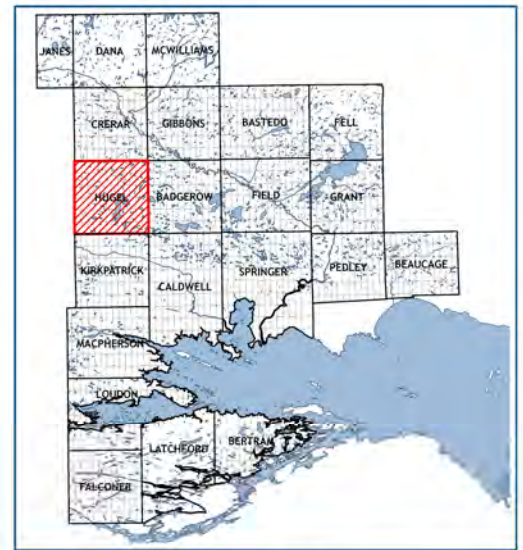
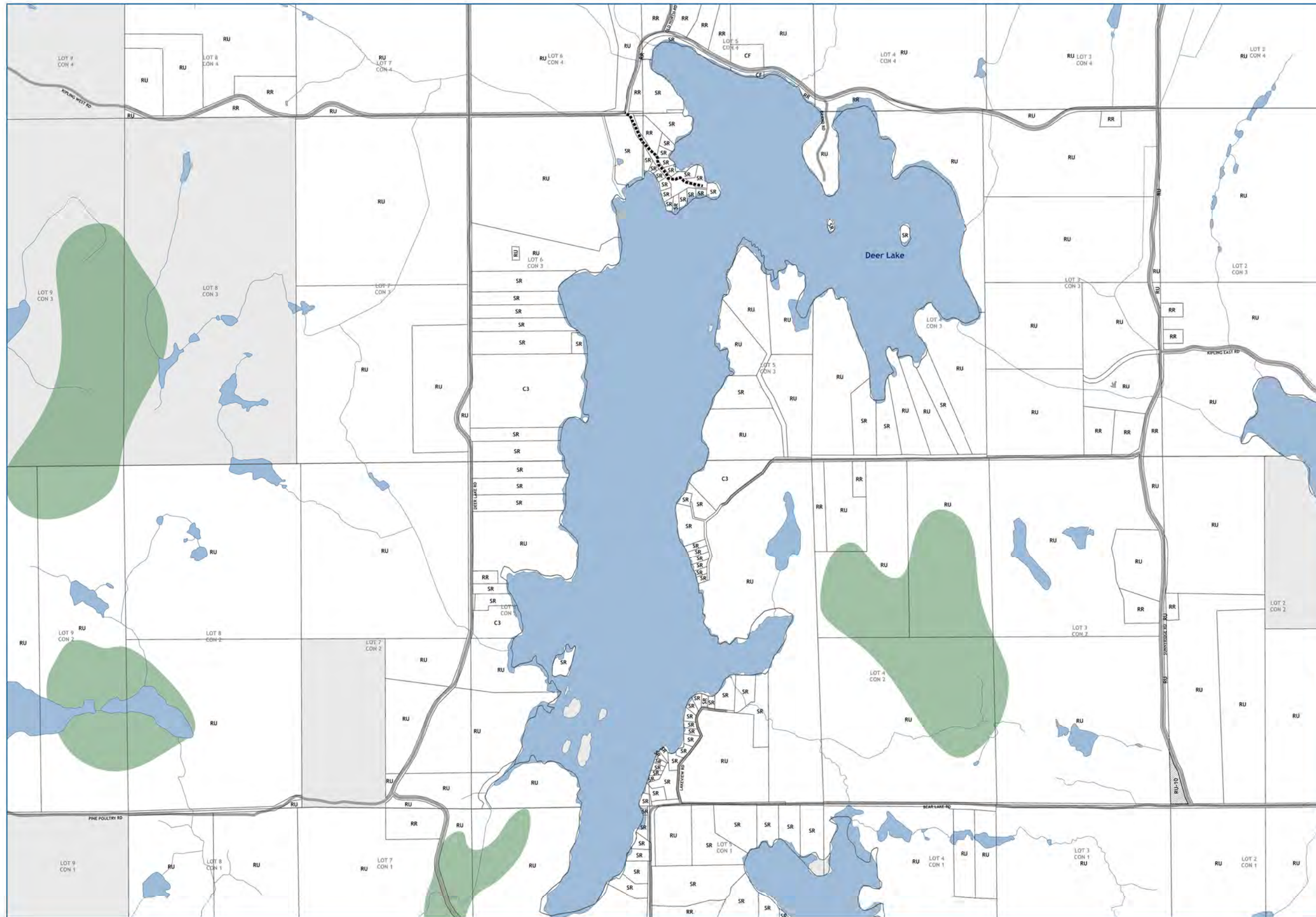
A1	AGRICULTURE ONE	RU	RURAL
A2	AGRICULTURE TWO		
R1	RESIDENTIAL ONE	R3	RESIDENTIAL THREE
R2	RESIDENTIAL TWO	R4	RESIDENTIAL FOUR
SR	SHORELINE RESIDENTIAL	RR	RURAL RESIDENTIAL
MHR	MOBILE HOME RESIDENTIAL		
C1	GENERAL COMMERCIAL	C5	RURAL COMMERCIAL
C2	HIGHWAY COMMERCIAL		
C3	TOURIST COMMERCIAL		
C4	NEIGHBOURHOOD COMMERCIAL		
M1	LIGHT INDUSTRIAL	M2	HEAVY INDUSTRIAL
M3	EXTRACTIVE INDUSTRIAL		
M4	WASTE DISPOSAL INDUSTRIAL		
	WASTE MANAGEMENT INFLUENCE AREA		
CF	COMMUNITY FACILITY	OS	OPEN SPACE
	SPECIAL EXCEPTIONS		
	PROVINCIAL SIGNIFICANT WETLANDS		
	HAZARD LAND OVERLAY		
	CROWN LAND		PROVINCIAL PARKS
	PROVINCIAL HIGHWAY		MUNICIPAL ROADS
	PRIVATE ROADS		RESOURCE ROADS
	PIPELINE		RAILWAY



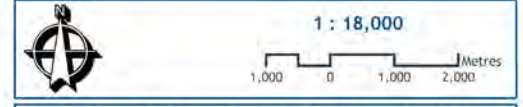
This map is provided for illustration purposes only. The information shown has been compiled from the Ministry of Natural Resources, Ontario Base Mapping, and MPAC Property Fabrics. Although every effort has been made to accurately represent the data, this map should not be used as a precise indicator of the exact locations of features, boundaries, or roads.

Base Mapping Source:  
Ministry of Natural Resources - Ontario Base Mapping  
MPAC - Municipal Property Assessment Corporation



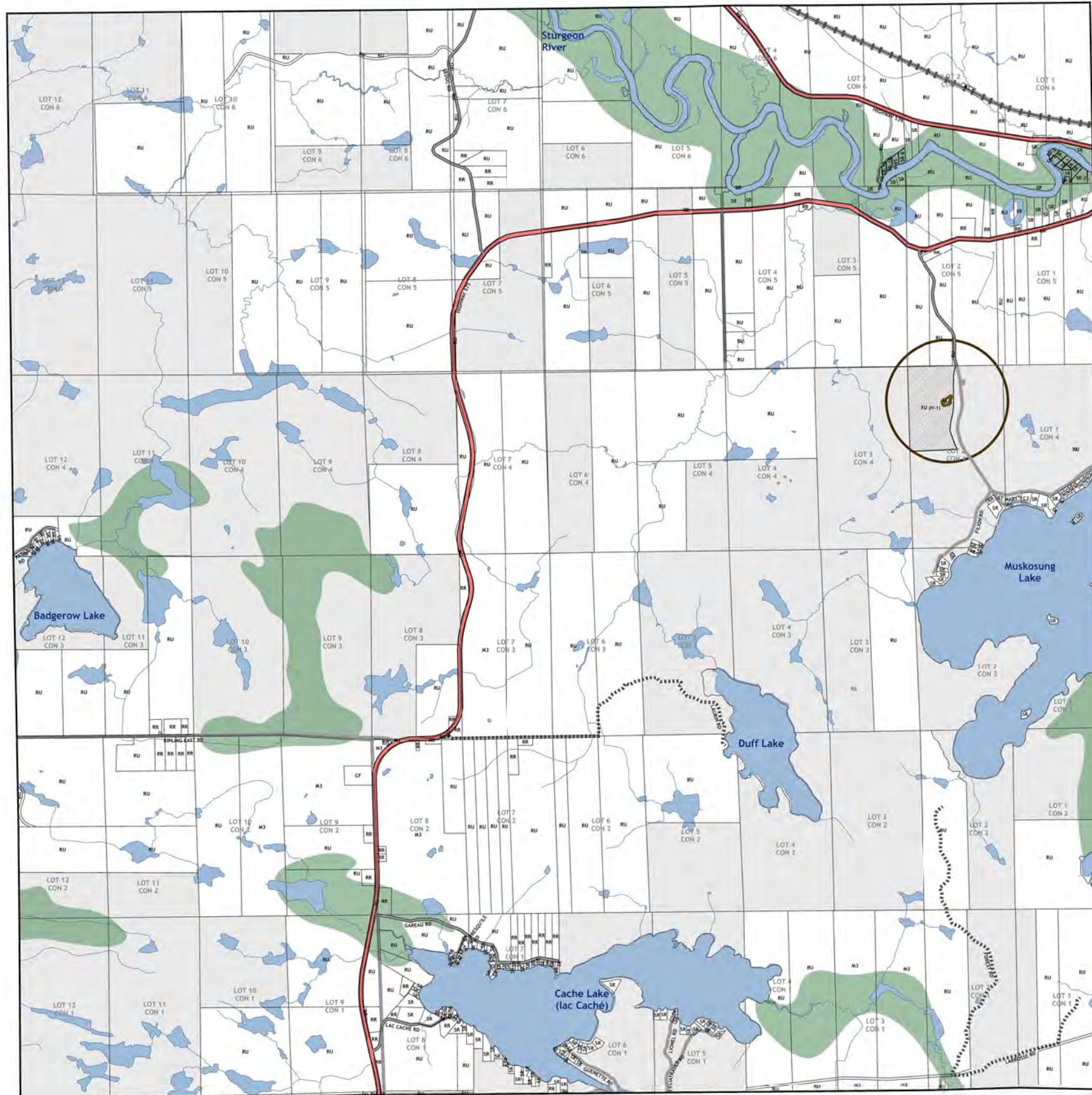


A1	AGRICULTURE ONE	RU	RURAL
A2	AGRICULTURE TWO		
R1	RESIDENTIAL ONE	R3	RESIDENTIAL THREE
R2	RESIDENTIAL TWO	R4	RESIDENTIAL FOUR
SR	SHORELINE RESIDENTIAL	RR	RURAL RESIDENTIAL
MHR	MOBILE HOME RESIDENTIAL		
C1	GENERAL COMMERCIAL	C5	RURAL COMMERCIAL
C2	HIGHWAY COMMERCIAL		
C3	TOURIST COMMERCIAL		
C4	NEIGHBOURHOOD COMMERCIAL		
M1	LIGHT INDUSTRIAL	M2	HEAVY INDUSTRIAL
M3	EXTRACTIVE INDUSTRIAL		
M4	WASTE DISPOSAL INDUSTRIAL		
	WASTE MANAGEMENT INFLUENCE AREA		
CF	COMMUNITY FACILITY	OS	OPEN SPACE
	SPECIAL EXCEPTIONS		
	PROVINCIAL SIGNIFICANT WETLANDS		
	HAZARD LAND OVERLAY		
	CROWN LAND		PROVINCIAL PARKS
	PROVINCIAL HIGHWAY		MUNICIPAL ROADS
	PRIVATE ROADS		RESOURCE ROADS
	PIPELINE		RAILWAY

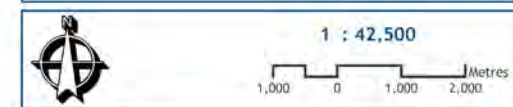


This map is provided for illustration purposes only. The information shown has been compiled from the Ministry of Natural Resources, Ontario Base Mapping, and MPAC Property Fabrics. Although every effort has been made to accurately represent the data, this map should not be used as a precise indicator of the exact locations of features, boundaries, or roads.

Base Mapping Source:  
Ministry of Natural Resources - Ontario Base Mapping  
MPAC - Municipal Property Assessment Corporation



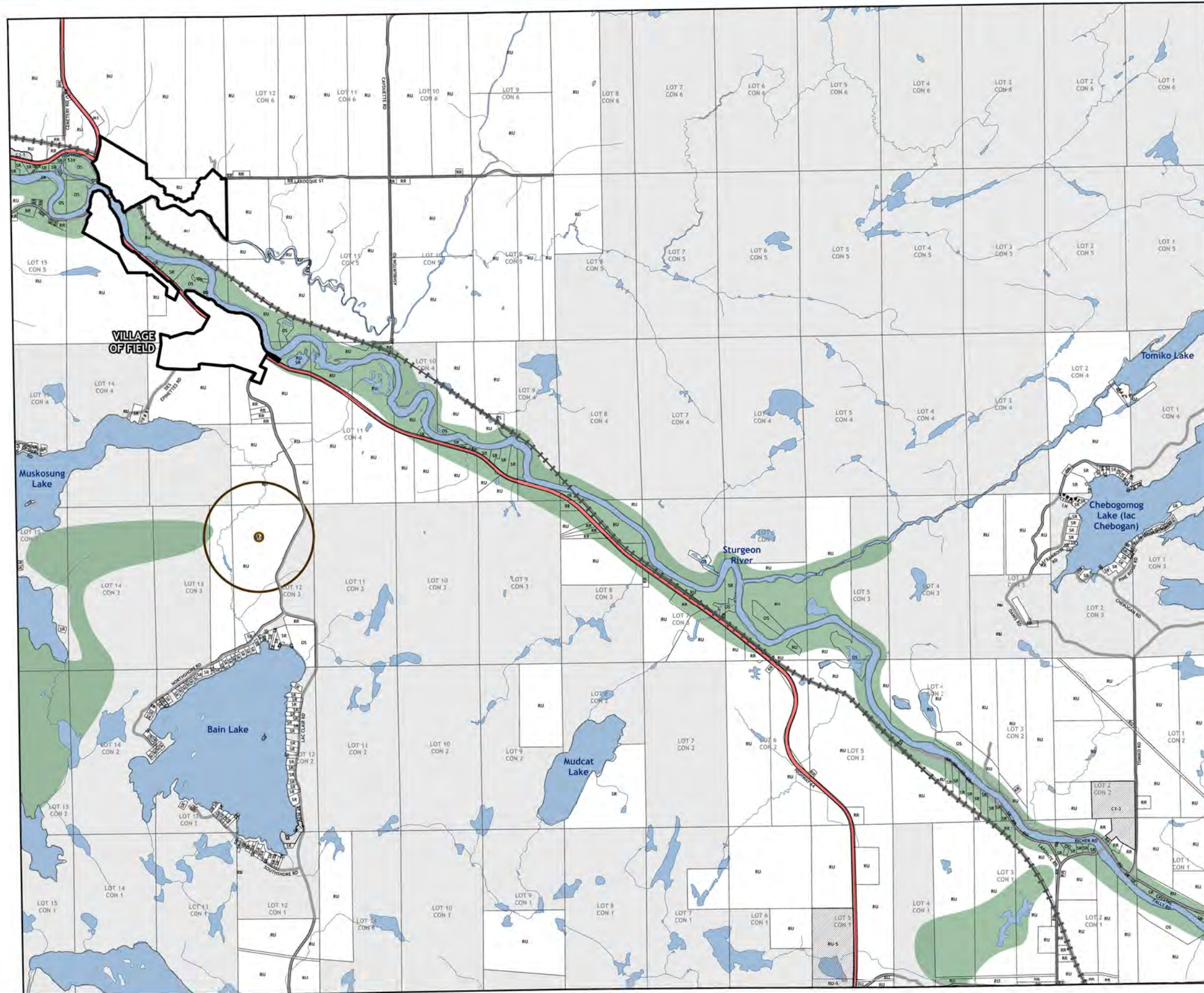
A1	AGRICULTURE ONE	RU	RURAL
A2	AGRICULTURE TWO		
R1	RESIDENTIAL ONE	R3	RESIDENTIAL THREE
R2	RESIDENTIAL TWO	R4	RESIDENTIAL FOUR
SR	SHORELINE RESIDENTIAL	RR	RURAL RESIDENTIAL
MHR	MOBILE HOME RESIDENTIAL		
C1	GENERAL COMMERCIAL	C5	RURAL COMMERCIAL
C2	HIGHWAY COMMERCIAL		
C3	TOURIST COMMERCIAL		
C4	NEIGHBOURHOOD COMMERCIAL		
M1	LIGHT INDUSTRIAL	M2	HEAVY INDUSTRIAL
M3	EXTRACTIVE INDUSTRIAL		
M4	WASTE DISPOSAL INDUSTRIAL		
	WASTE MANAGEMENT INFLUENCE AREA		
CF	COMMUNITY FACILITY	OS	OPEN SPACE
	SPECIAL EXCEPTIONS		
	PROVINCIAL SIGNIFICANT WETLANDS		
	HAZARD LAND OVERLAY		
	CROWN LAND		PROVINCIAL PARKS
	PROVINCIAL HIGHWAY		MUNICIPAL ROADS
	PRIVATE ROADS		RESOURCE ROADS
	PIPELINE		RAILWAY




This map is provided for illustration purposes only. The information shown has been compiled from the Ministry of Natural Resources, Ontario Base Mapping, and MPAC Property Fabrics. Although every effort has been made to accurately represent the data, this map should not be used as a precise indicator of the exact locations of features, boundaries, or roads.

Base Mapping Source:  
Ministry of Natural Resources - Ontario Base Mapping  
MPAC - Municipal Property Assessment Corporation



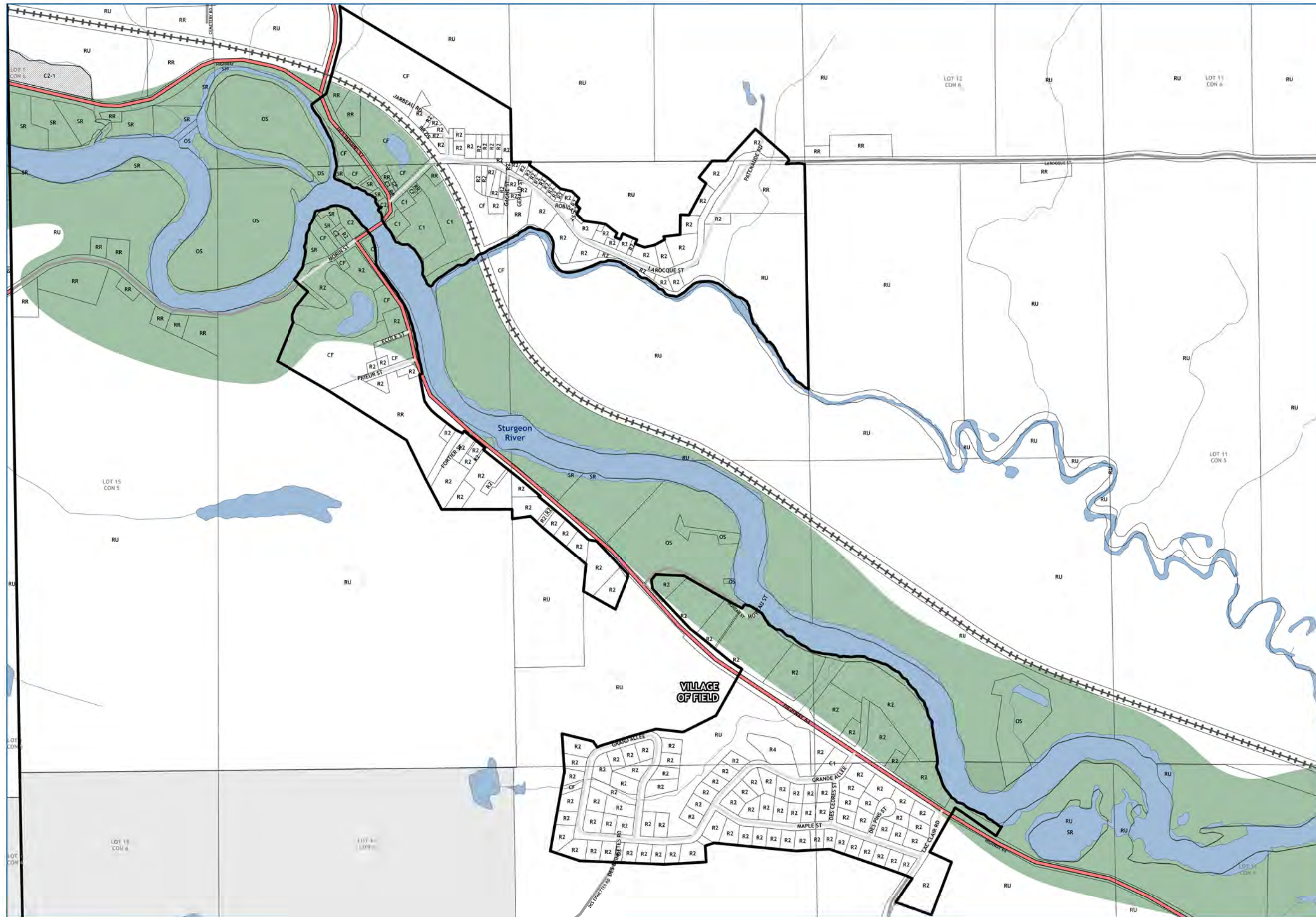


A1	AGRICULTURE ONE	RU	RURAL
A2	AGRICULTURE TWO		
R1	RESIDENTIAL ONE	R3	RESIDENTIAL THREE
R2	RESIDENTIAL TWO	R4	RESIDENTIAL FOUR
SR	SHORELINE RESIDENTIAL	RR	RURAL RESIDENTIAL
MHR	MOBILE HOME RESIDENTIAL		
C1	GENERAL COMMERCIAL	C5	RURAL COMMERCIAL
C2	HIGHWAY COMMERCIAL		
C3	TOURIST COMMERCIAL		
C4	NEIGHBOURHOOD COMMERCIAL		
M1	LIGHT INDUSTRIAL	M2	HEAVY INDUSTRIAL
M3	EXTRACTIVE INDUSTRIAL		
M4	WASTE DISPOSAL INDUSTRIAL		
	WASTE MANAGEMENT INFLUENCE AREA		
CF	COMMUNITY FACILITY	OS	OPEN SPACE
	SPECIAL EXCEPTIONS		
	PROVINCIAL SIGNIFICANT WETLANDS		
	HAZARD LAND OVERLAY		
	CROWN LAND		PROVINCIAL PARKS
	PROVINCIAL HIGHWAY		MUNICIPAL ROADS
	PRIVATE ROADS		RESOURCE ROADS
	PIPELINE		RAILWAY

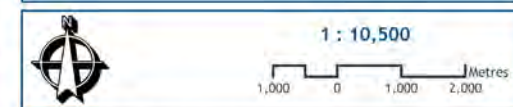


This map is provided for illustration purposes only. The information shown has been compiled from the Ministry of Natural Resources, Ontario Base Mapping, and MPAC Property Fabrics. Although every effort has been made to accurately represent the data, this map should not be used as a precise indicator of the exact locations of features, boundaries, or roads.

Base Mapping Source:  
Ministry of Natural Resources - Ontario Base Mapping  
MPAC - Municipal Property Assessment Corporation



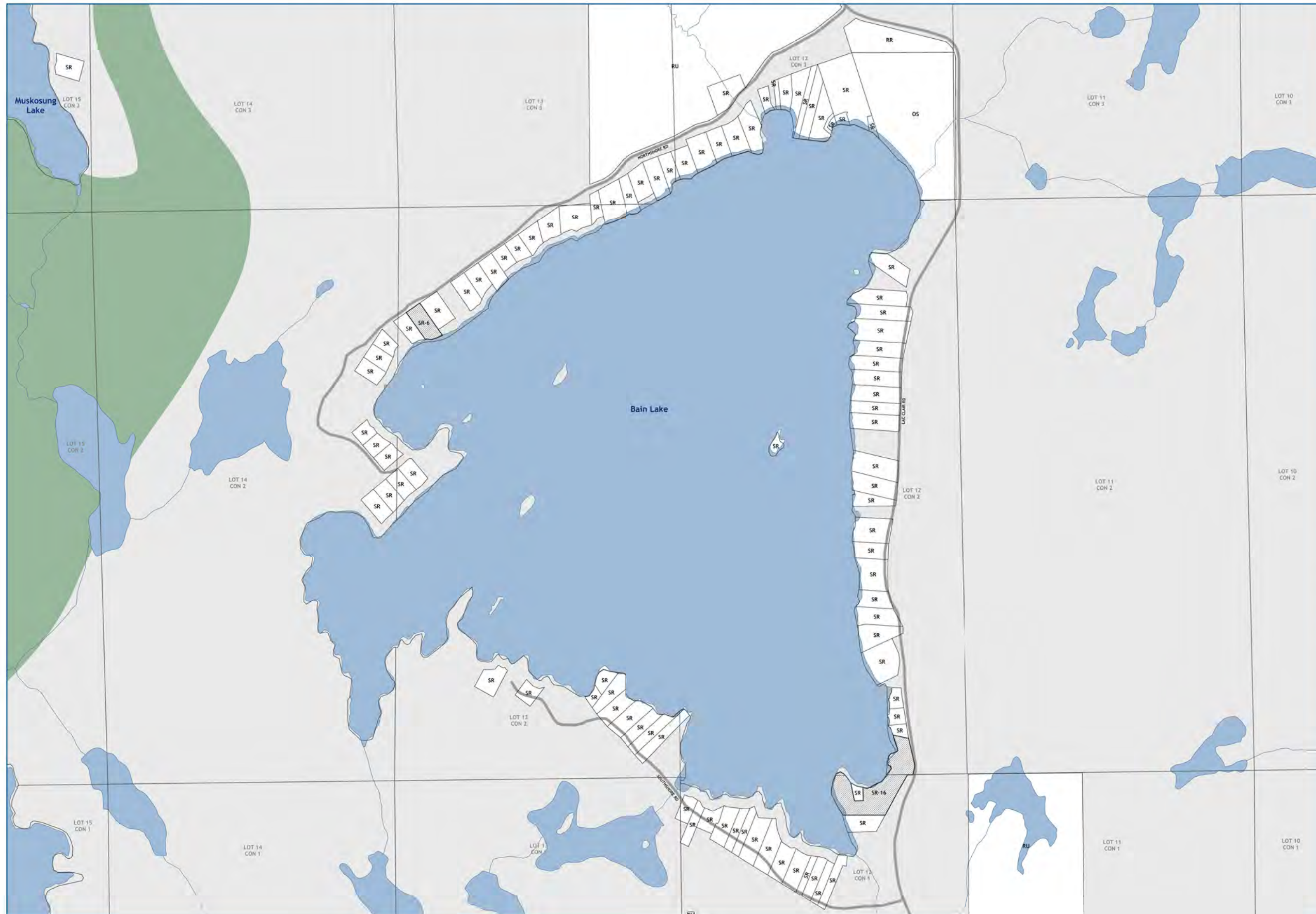
A1	AGRICULTURE ONE	RU	RURAL
A2	AGRICULTURE TWO		
R1	RESIDENTIAL ONE	R3	RESIDENTIAL THREE
R2	RESIDENTIAL TWO	R4	RESIDENTIAL FOUR
SR	SHORELINE RESIDENTIAL	RR	RURAL RESIDENTIAL
MHR	MOBILE HOME RESIDENTIAL		
C1	GENERAL COMMERCIAL	C5	RURAL COMMERCIAL
C2	HIGHWAY COMMERCIAL		
C3	TOURIST COMMERCIAL		
C4	NEIGHBOURHOOD COMMERCIAL		
M1	LIGHT INDUSTRIAL	M2	HEAVY INDUSTRIAL
M3	EXTRACTIVE INDUSTRIAL		
M4	WASTE DISPOSAL INDUSTRIAL		
	WASTE MANAGEMENT INFLUENCE AREA		
CF	COMMUNITY FACILITY	OS	OPEN SPACE
	SPECIAL EXCEPTIONS		
	PROVINCIAL SIGNIFICANT WETLANDS		
	HAZARD LAND OVERLAY		
	CROWN LAND		PROVINCIAL PARKS
	PROVINCIAL HIGHWAY		MUNICIPAL ROADS
	PRIVATE ROADS		RESOURCE ROADS
	PIPELINE		RAILWAY



This map is provided for illustration purposes only. The information shown has been compiled from the Ministry of Natural Resources, Ontario Base Mapping, and MPAC Property Fabrics. Although every effort has been made to accurately represent the data, this map should not be used as a precise indicator of the exact locations of features, boundaries, or roads.

Base Mapping Source:  
Ministry of Natural Resources - Ontario Base Mapping  
MPAC - Municipal Property Assessment Corporation



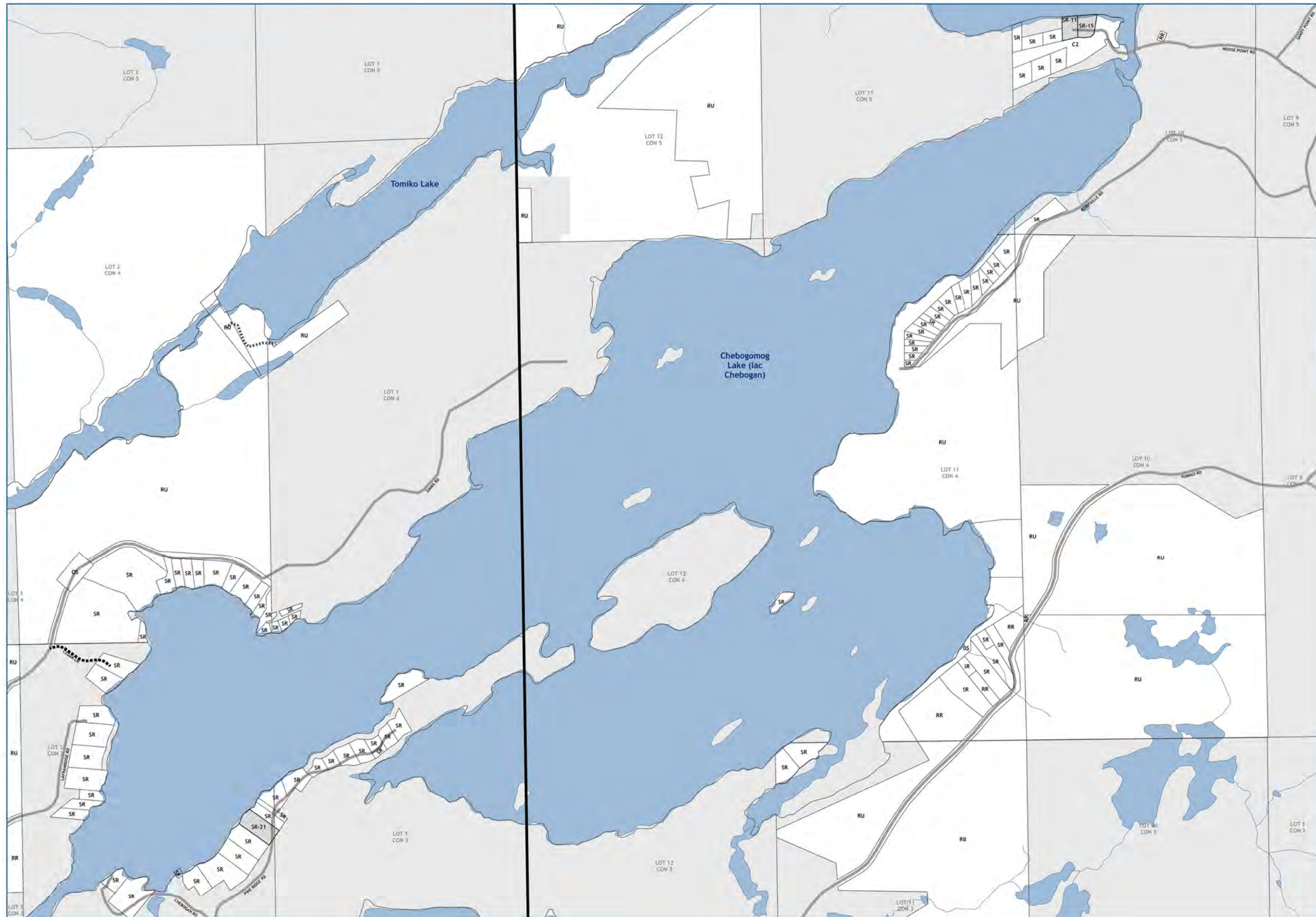


A1	AGRICULTURE ONE	RU	RURAL
A2	AGRICULTURE TWO		
R1	RESIDENTIAL ONE	R3	RESIDENTIAL THREE
R2	RESIDENTIAL TWO	R4	RESIDENTIAL FOUR
SR	SHORELINE RESIDENTIAL	RR	RURAL RESIDENTIAL
MHR	MOBILE HOME RESIDENTIAL		
C1	GENERAL COMMERCIAL	C5	RURAL COMMERCIAL
C2	HIGHWAY COMMERCIAL		
C3	TOURIST COMMERCIAL		
C4	NEIGHBOURHOOD COMMERCIAL		
M1	LIGHT INDUSTRIAL	M2	HEAVY INDUSTRIAL
M3	EXTRACTIVE INDUSTRIAL		
M4	WASTE DISPOSAL INDUSTRIAL		
	WASTE MANAGEMENT INFLUENCE AREA		
CF	COMMUNITY FACILITY	OS	OPEN SPACE
	SPECIAL EXCEPTIONS		
	PROVINCIAL SIGNIFICANT WETLANDS		
	HAZARD LAND OVERLAY		
	CROWN LAND		PROVINCIAL PARKS
	PROVINCIAL HIGHWAY		MUNICIPAL ROADS
	PRIVATE ROADS		RESOURCE ROADS
	PIPELINE		RAILWAY



This map is provided for illustration purposes only. The information shown has been compiled from the Ministry of Natural Resources, Ontario Base Mapping, and MPAC Property Fabrics. Although every effort has been made to accurately represent the data, this map should not be used as a precise indicator of the exact locations of features, boundaries, or roads.

Base Mapping Source:  
Ministry of Natural Resources - Ontario Base Mapping  
MPAC - Municipal Property Assessment Corporation

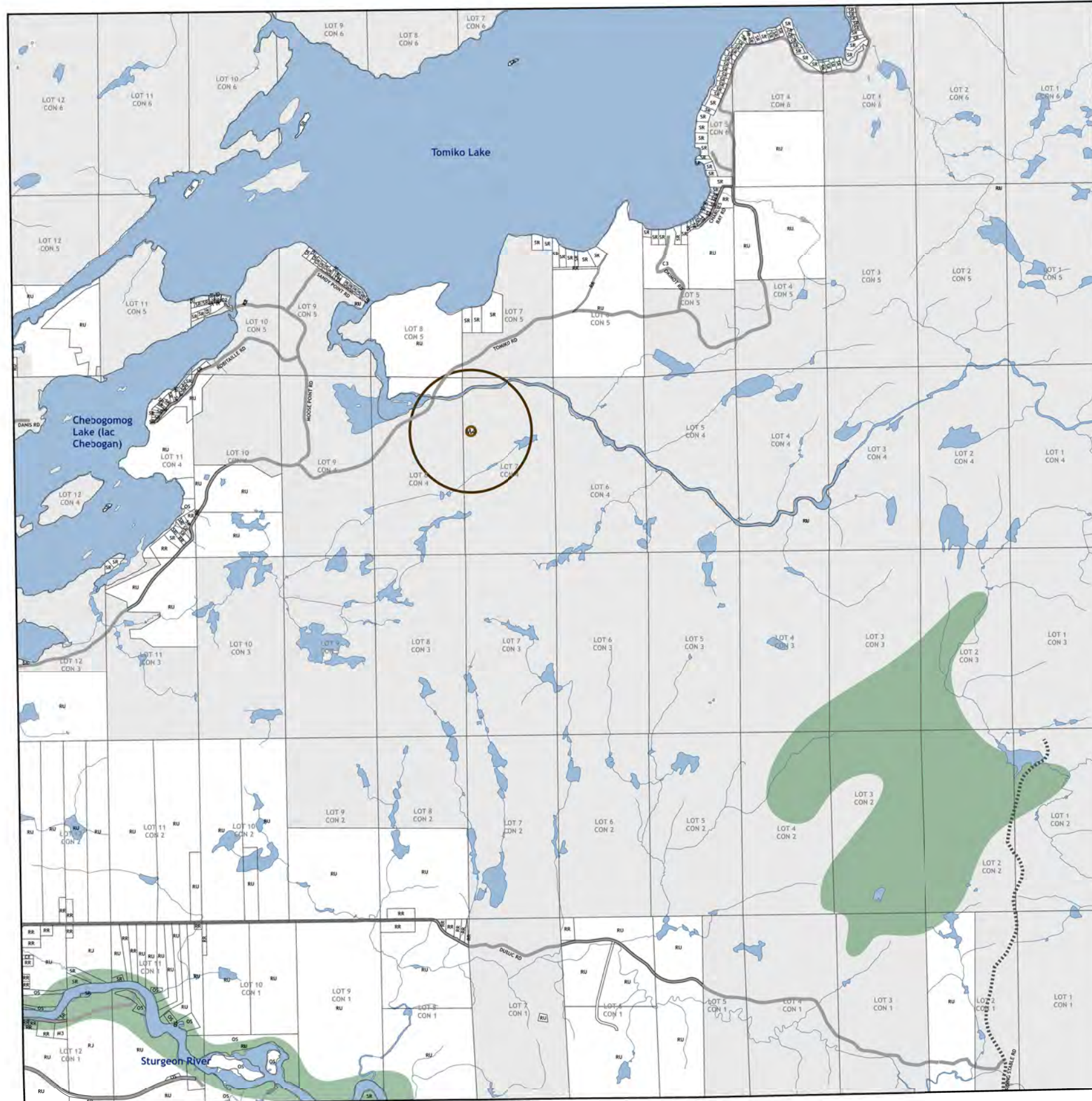


A1	AGRICULTURE ONE	RU	RURAL
A2	AGRICULTURE TWO		
R1	RESIDENTIAL ONE	R3	RESIDENTIAL THREE
R2	RESIDENTIAL TWO	R4	RESIDENTIAL FOUR
SR	SHORELINE RESIDENTIAL	RR	RURAL RESIDENTIAL
MHR	MOBILE HOME RESIDENTIAL		
C1	GENERAL COMMERCIAL	C5	RURAL COMMERCIAL
C2	HIGHWAY COMMERCIAL		
C3	TOURIST COMMERCIAL		
C4	NEIGHBOURHOOD COMMERCIAL		
M1	LIGHT INDUSTRIAL	M2	HEAVY INDUSTRIAL
M3	EXTRACTIVE INDUSTRIAL		
M4	WASTE DISPOSAL INDUSTRIAL		
	WASTE MANAGEMENT INFLUENCE AREA		
CF	COMMUNITY FACILITY	OS	OPEN SPACE
	SPECIAL EXCEPTIONS		
	PROVINCIAL SIGNIFICANT WETLANDS		
	HAZARD LAND OVERLAY		
	CROWN LAND		PROVINCIAL PARKS
	PROVINCIAL HIGHWAY		MUNICIPAL ROADS
	PRIVATE ROADS		RESOURCE ROADS
	PIPELINE		RAILWAY




This map is provided for illustration purposes only. The information shown has been compiled from the Ministry of Natural Resources, Ontario Base Mapping, and MPAC Property Fabrics. Although every effort has been made to accurately represent the data, this map should not be used as a precise indicator of the exact locations of features, boundaries, or roads.

Base Mapping Source:  
Ministry of Natural Resources - Ontario Base Mapping  
MPAC - Municipal Property Assessment Corporation

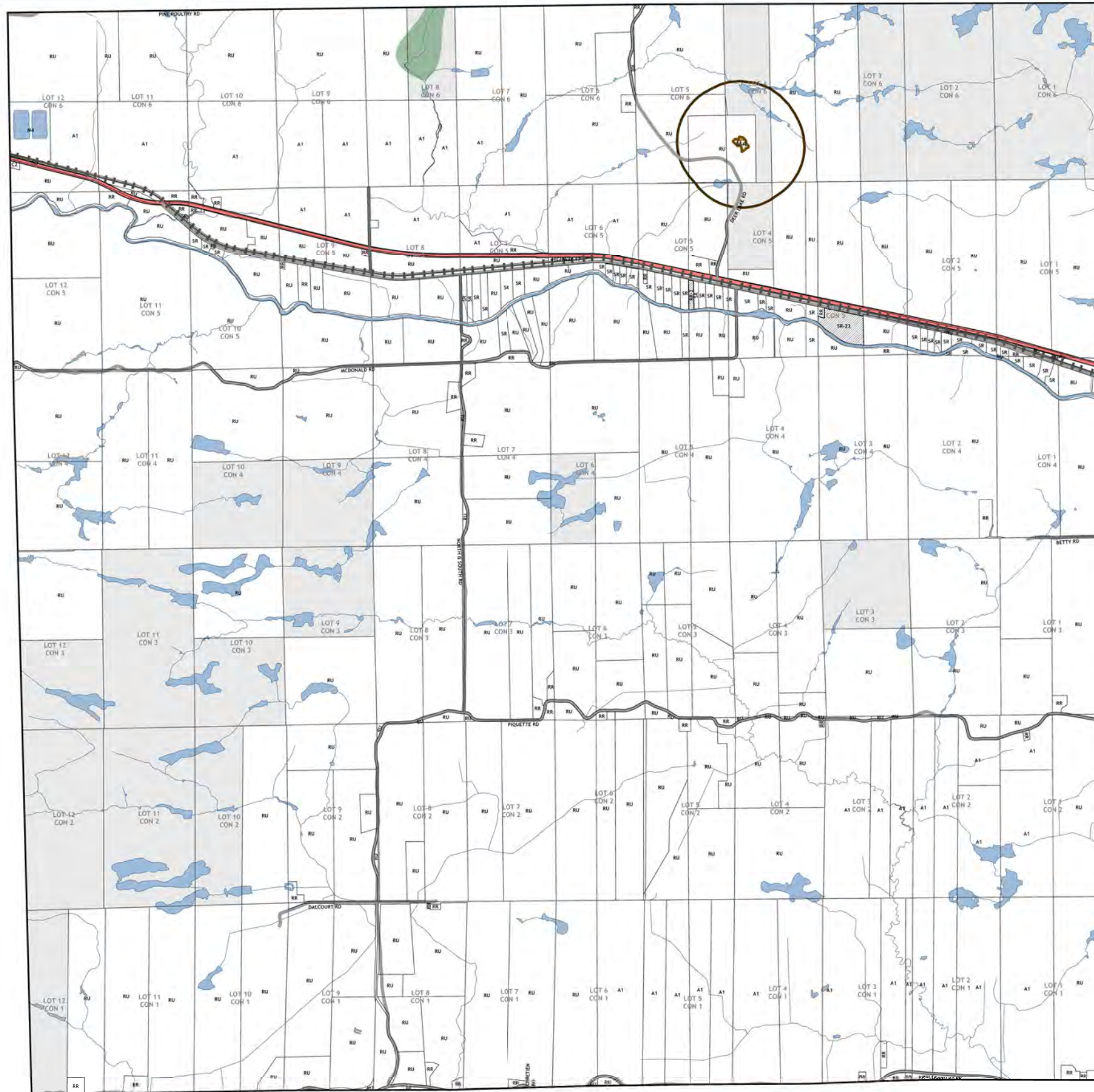


A1	AGRICULTURE ONE	RU	RURAL
A2	AGRICULTURE TWO		
R1	RESIDENTIAL ONE	R3	RESIDENTIAL THREE
R2	RESIDENTIAL TWO	R4	RESIDENTIAL FOUR
SR	SHORELINE RESIDENTIAL	RR	RURAL RESIDENTIAL
MHR	MOBILE HOME RESIDENTIAL		
C1	GENERAL COMMERCIAL	C5	RURAL COMMERCIAL
C2	HIGHWAY COMMERCIAL		
C3	TOURIST COMMERCIAL		
C4	NEIGHBOURHOOD COMMERCIAL		
M1	LIGHT INDUSTRIAL	M2	HEAVY INDUSTRIAL
M3	EXTRACTIVE INDUSTRIAL		
M4	WASTE DISPOSAL INDUSTRIAL		
	WASTE MANAGEMENT INFLUENCE AREA		
CF	COMMUNITY FACILITY	OS	OPEN SPACE
	SPECIAL EXCEPTIONS		
	PROVINCIAL SIGNIFICANT WETLANDS		
	HAZARD LAND OVERLAY		
	CROWN LAND		PROVINCIAL PARKS
	PROVINCIAL HIGHWAY		MUNICIPAL ROADS
	PRIVATE ROADS		RESOURCE ROADS
	PIPELINE		RAILWAY



This map is provided for illustration purposes only. The information shown has been compiled from the Ministry of Natural Resources, Ontario Base Mapping, and MPAC Property Fabrics. Although every effort has been made to accurately represent the data, this map should not be used as a precise indicator of the exact locations of features, boundaries, or roads.

Base Mapping Source:  
Ministry of Natural Resources - Ontario Base Mapping  
MPAC - Municipal Property Assessment Corporation

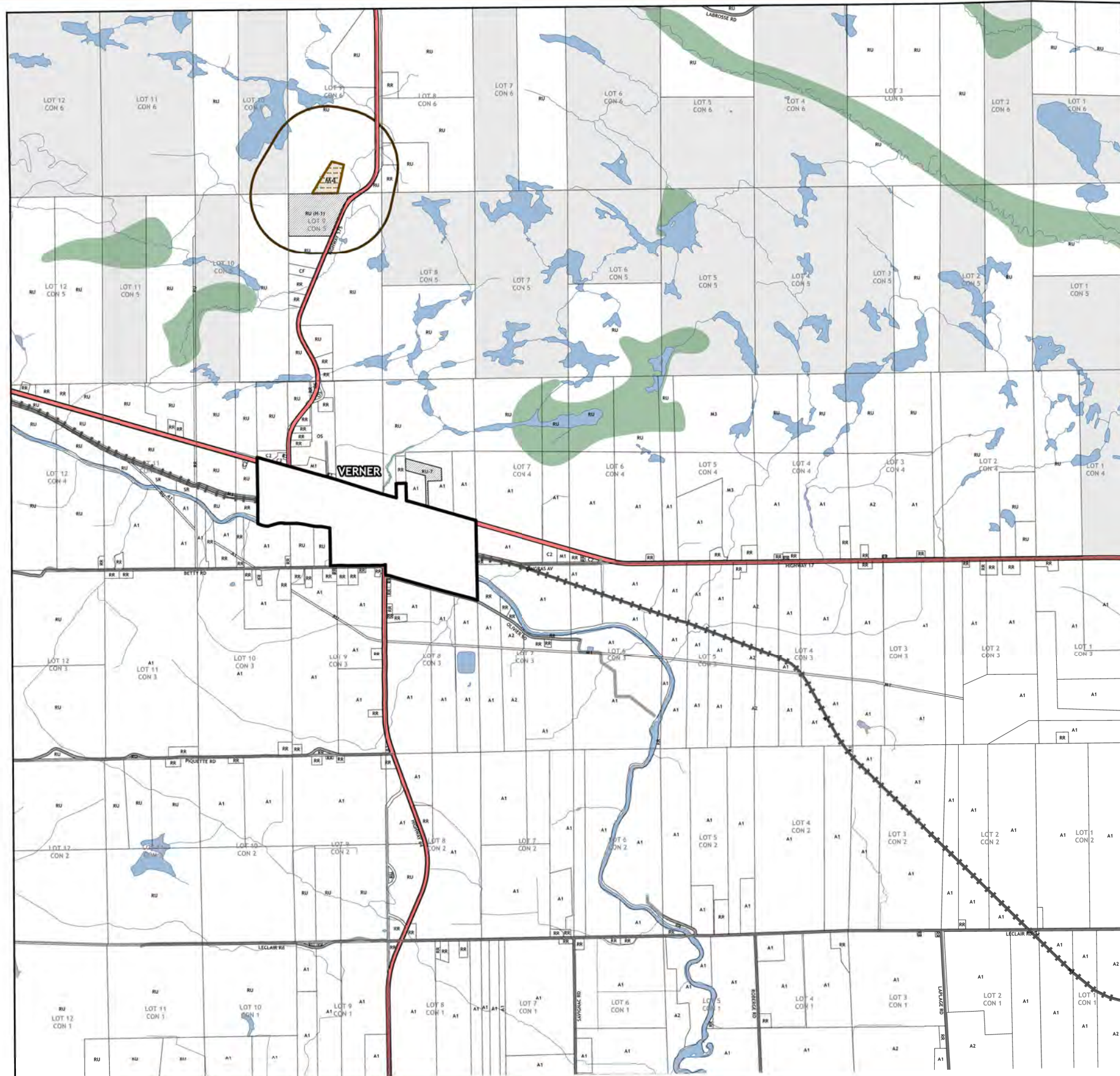


A1	AGRICULTURE ONE	RU	RURAL
A2	AGRICULTURE TWO		
R1	RESIDENTIAL ONE	R3	RESIDENTIAL THREE
R2	RESIDENTIAL TWO	R4	RESIDENTIAL FOUR
SR	SHORELINE RESIDENTIAL	RR	RURAL RESIDENTIAL
MHR	MOBILE HOME RESIDENTIAL		
C1	GENERAL COMMERCIAL	C5	RURAL COMMERCIAL
C2	HIGHWAY COMMERCIAL		
C3	TOURIST COMMERCIAL		
C4	NEIGHBOURHOOD COMMERCIAL		
M1	LIGHT INDUSTRIAL	M2	HEAVY INDUSTRIAL
M3	EXTRACTIVE INDUSTRIAL		
M4	WASTE DISPOSAL INDUSTRIAL		
	WASTE MANAGEMENT INFLUENCE AREA		
CF	COMMUNITY FACILITY	OS	OPEN SPACE
	SPECIAL EXCEPTIONS		
	PROVINCIAL SIGNIFICANT WETLANDS		
	HAZARD LAND OVERLAY		
	CROWN LAND		PROVINCIAL PARKS
	PROVINCIAL HIGHWAY		MUNICIPAL ROADS
	PRIVATE ROADS		RESOURCE ROADS
	PIPELINE		RAILWAY



This map is provided for illustration purposes only. The information shown has been compiled from the Ministry of Natural Resources, Ontario Base Mapping, and MPAC Property Fabrics. Although every effort has been made to accurately represent the data, this map should not be used as a precise indicator of the exact locations of features, boundaries, or roads.

Base Mapping Source:  
Ministry of Natural Resources - Ontario Base Mapping  
MPAC - Municipal Property Assessment Corporation

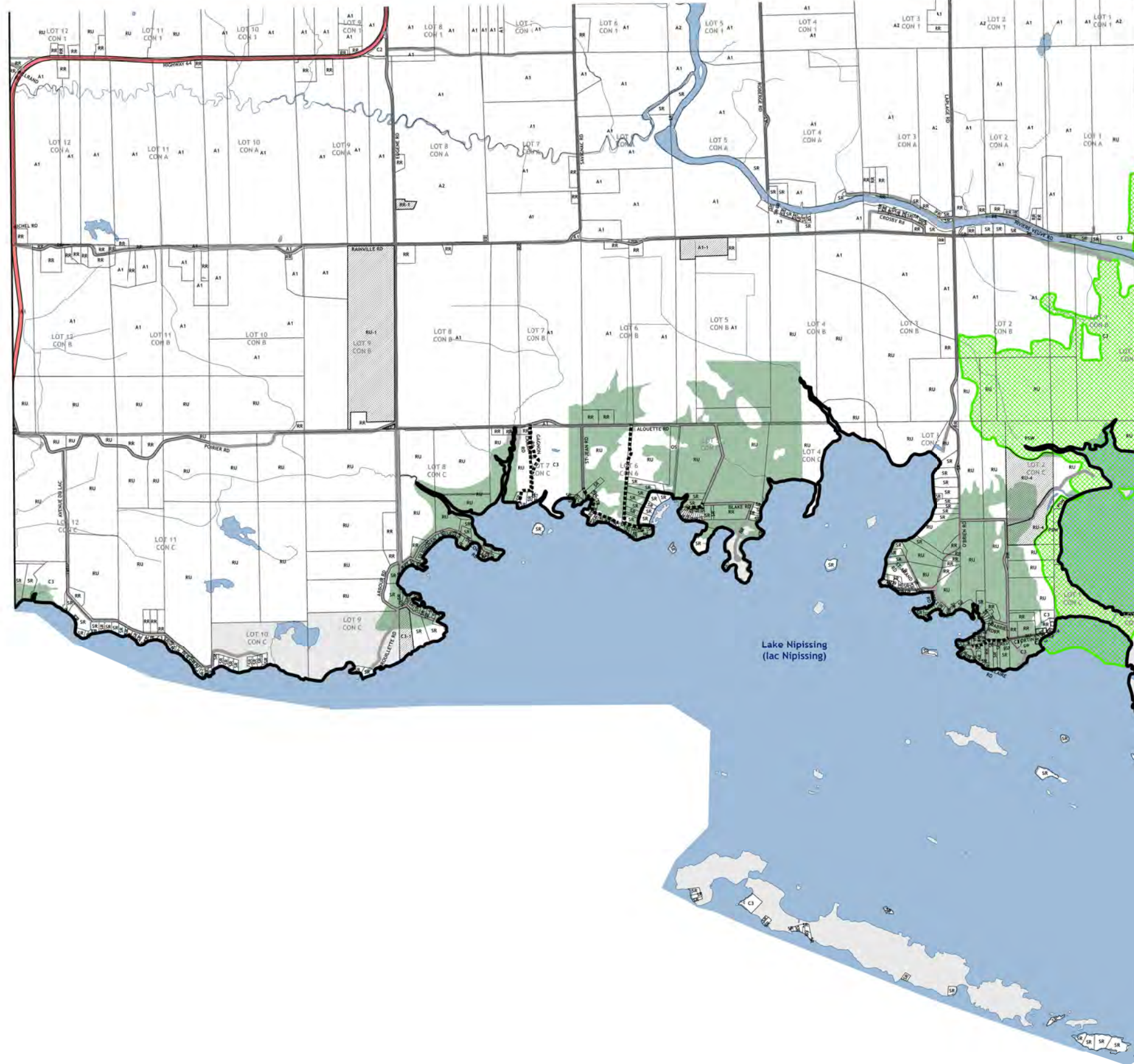


A1	AGRICULTURE ONE	RU	RURAL
A2	AGRICULTURE TWO		
R1	RESIDENTIAL ONE	R3	RESIDENTIAL THREE
R2	RESIDENTIAL TWO	R4	RESIDENTIAL FOUR
SR	SHORELINE RESIDENTIAL	RR	RURAL RESIDENTIAL
MHR	MOBILE HOME RESIDENTIAL		
C1	GENERAL COMMERCIAL	C5	RURAL COMMERCIAL
C2	HIGHWAY COMMERCIAL		
C3	TOURIST COMMERCIAL		
C4	NEIGHBOURHOOD COMMERCIAL		
M1	LIGHT INDUSTRIAL	M2	HEAVY INDUSTRIAL
M3	EXTRACTIVE INDUSTRIAL		
M4	WASTE DISPOSAL INDUSTRIAL		
	WASTE MANAGEMENT INFLUENCE AREA		
CF	COMMUNITY FACILITY	OS	OPEN SPACE
	SPECIAL EXCEPTIONS		
	PROVINCIAL SIGNIFICANT WETLANDS		
	HAZARD LAND OVERLAY		
	CROWN LAND		PROVINCIAL PARKS
	PROVINCIAL HIGHWAY		MUNICIPAL ROADS
	PRIVATE ROADS		RESOURCE ROADS
	PIPELINE		RAILWAY



This map is provided for illustration purposes only. The information shown has been compiled from the Ministry of Natural Resources, Ontario Base Mapping, and MPAC Property Fabric. Although every effort has been made to accurately represent the data, this map should not be used as a precise indicator of the exact locations of features, boundaries, or roads.

Base Mapping Source:  
Ministry of Natural Resources - Ontario Base Mapping  
MPAC - Municipal Property Assessment Corporation

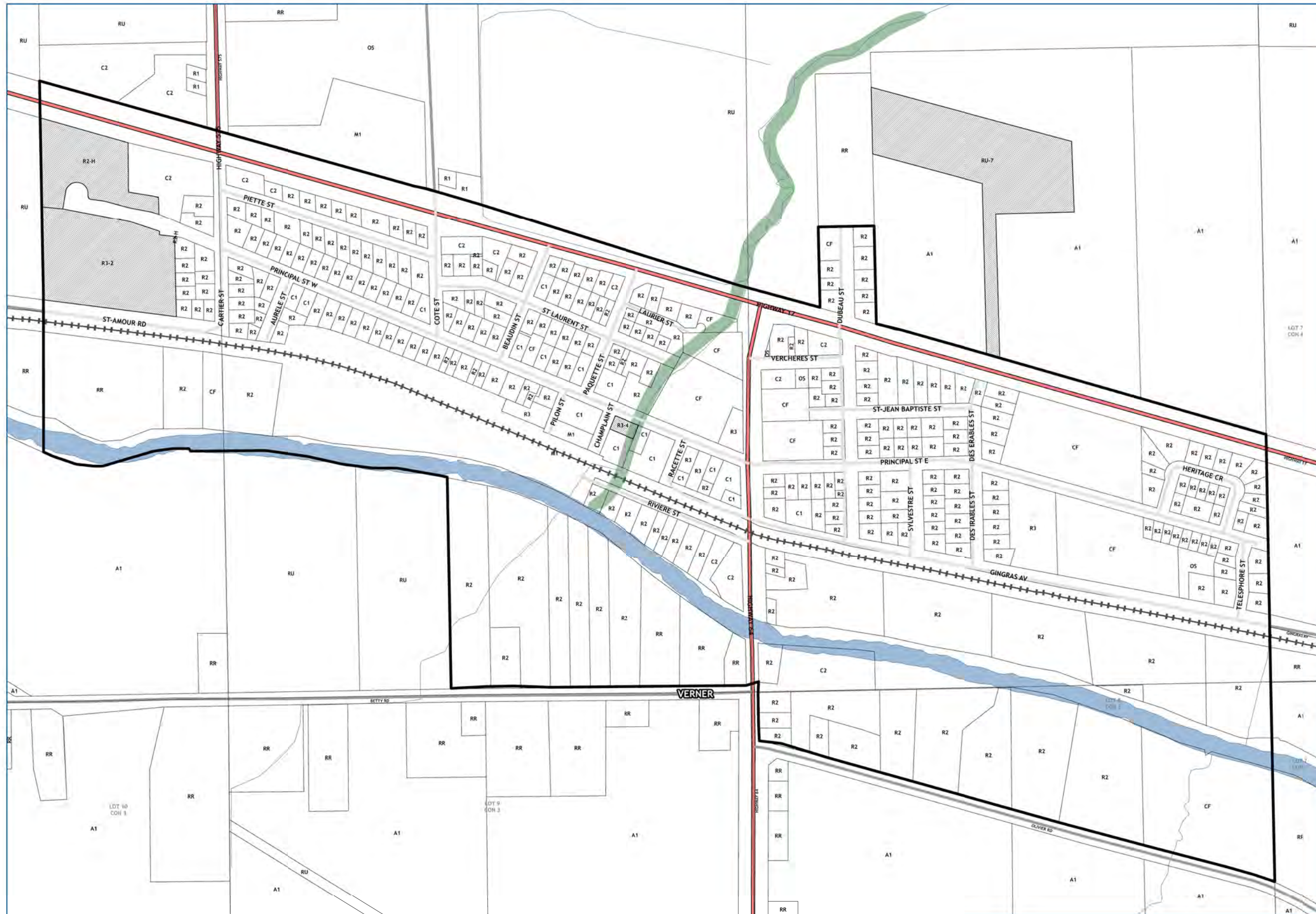


A1	AGRICULTURE ONE	RU	RURAL
A2	AGRICULTURE TWO		
R1	RESIDENTIAL ONE	R3	RESIDENTIAL THREE
R2	RESIDENTIAL TWO	R4	RESIDENTIAL FOUR
SR	SHORELINE RESIDENTIAL	RR	RURAL RESIDENTIAL
MHR	MOBILE HOME RESIDENTIAL		
C1	GENERAL COMMERCIAL	C5	RURAL COMMERCIAL
C2	HIGHWAY COMMERCIAL		
C3	TOURIST COMMERCIAL		
C4	NEIGHBOURHOOD COMMERCIAL		
M1	LIGHT INDUSTRIAL	M2	HEAVY INDUSTRIAL
M3	EXTRACTIVE INDUSTRIAL		
M4	WASTE DISPOSAL INDUSTRIAL		
	WASTE MANAGEMENT INFLUENCE AREA		
CF	COMMUNITY FACILITY	OS	OPEN SPACE
	SPECIAL EXCEPTIONS		
	PROVINCIAL SIGNIFICANT WETLANDS		
	HAZARD LAND OVERLAY		
	CROWN LAND		PROVINCIAL PARKS
	PROVINCIAL HIGHWAY		MUNICIPAL ROADS
	PRIVATE ROADS		RESOURCE ROADS
	PIPELINE		RAILWAY

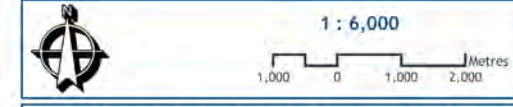


This map is provided for illustration purposes only. The information shown has been compiled from the Ministry of Natural Resources, Ontario Base Mapping, and MPAC Property Fabrics. Although every effort has been made to accurately represent the data, this map should not be used as a precise indicator of the exact locations of features, boundaries, or roads.

Base Mapping Source:  
 Ministry of Natural Resources - Ontario Base Mapping  
 MPAC - Municipal Property Assessment Corporation

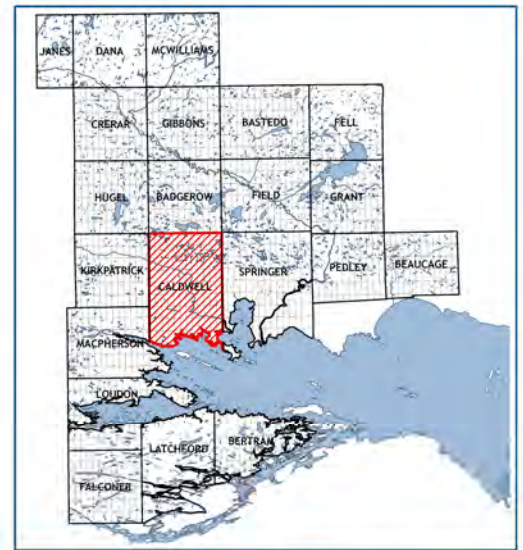
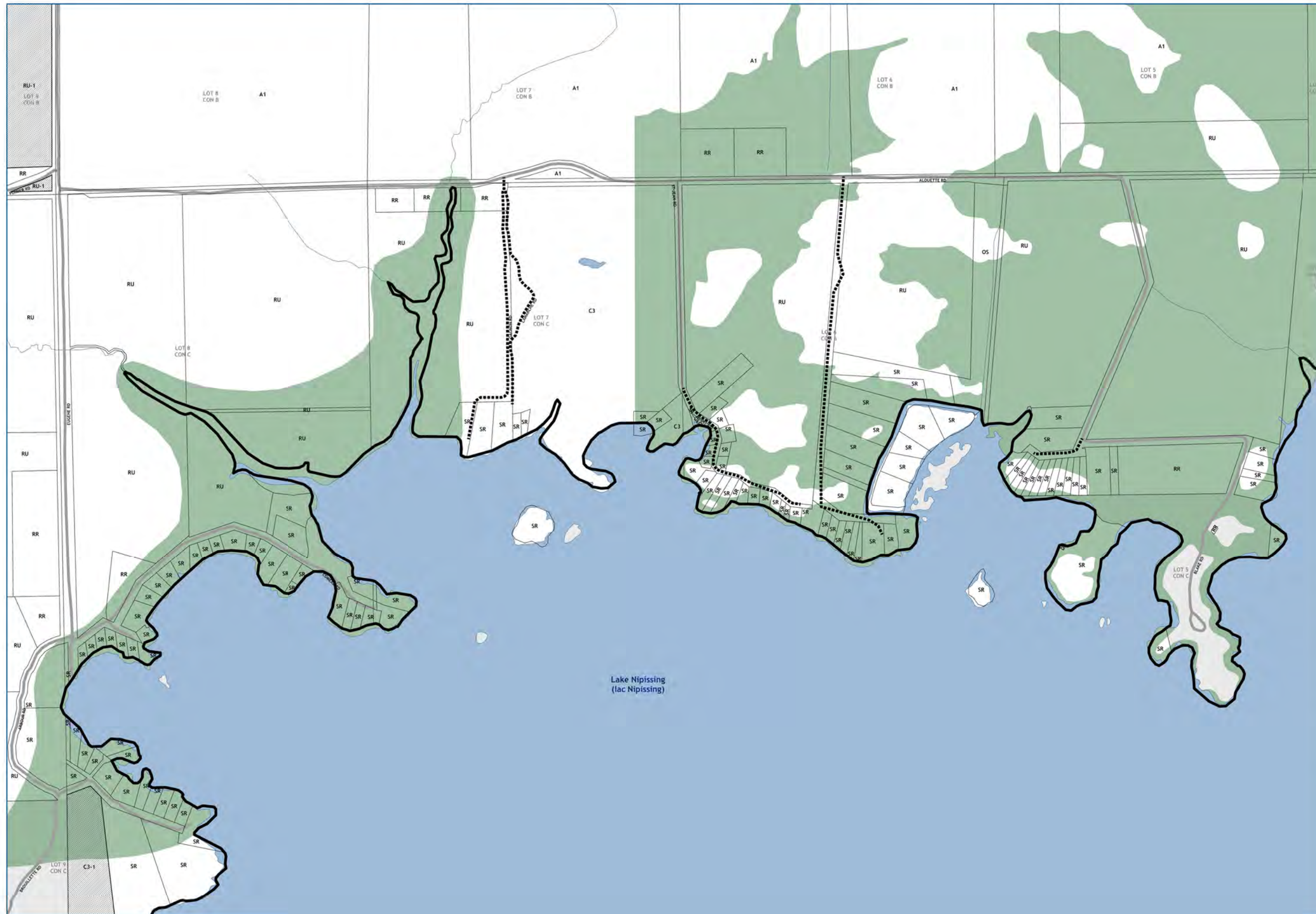


A1	AGRICULTURE ONE	RU	RURAL
A2	AGRICULTURE TWO		
R1	RESIDENTIAL ONE	R3	RESIDENTIAL THREE
R2	RESIDENTIAL TWO	R4	RESIDENTIAL FOUR
SR	SHORELINE RESIDENTIAL	RR	RURAL RESIDENTIAL
MHR	MOBILE HOME RESIDENTIAL		
C1	GENERAL COMMERCIAL	C5	RURAL COMMERCIAL
C2	HIGHWAY COMMERCIAL		
C3	TOURIST COMMERCIAL		
C4	NEIGHBOURHOOD COMMERCIAL		
M1	LIGHT INDUSTRIAL	M2	HEAVY INDUSTRIAL
M3	EXTRACTIVE INDUSTRIAL		
M4	WASTE DISPOSAL INDUSTRIAL		
	WASTE MANAGEMENT INFLUENCE AREA		
CF	COMMUNITY FACILITY	OS	OPEN SPACE
	SPECIAL EXCEPTIONS		
	PROVINCIAL SIGNIFICANT WETLANDS		
	HAZARD LAND OVERLAY		
	CROWN LAND		PROVINCIAL PARKS
	PROVINCIAL HIGHWAY		MUNICIPAL ROADS
	PRIVATE ROADS		RESOURCE ROADS
	PIPELINE		RAILWAY

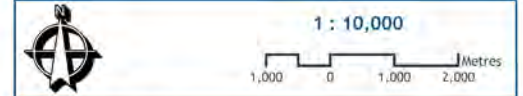


This map is provided for illustration purposes only. The information shown has been compiled from the Ministry of Natural Resources, Ontario Base Mapping, and MPAC Property Fabrics. Although every effort has been made to accurately represent the data, this map should not be used as a precise indicator of the exact locations of features, boundaries, or roads.

Base Mapping Source:  
Ministry of Natural Resources - Ontario Base Mapping  
MPAC - Municipal Property Assessment Corporation



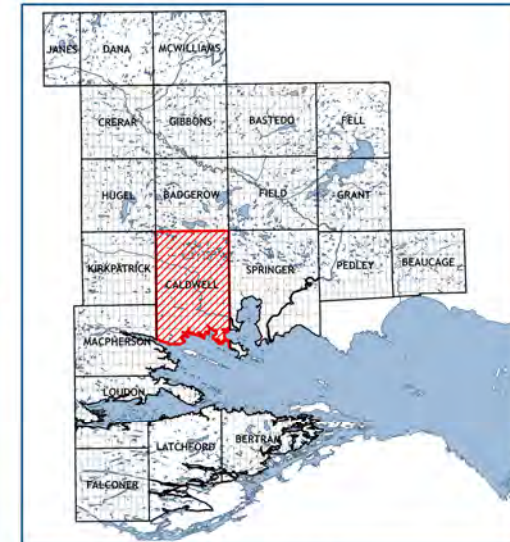
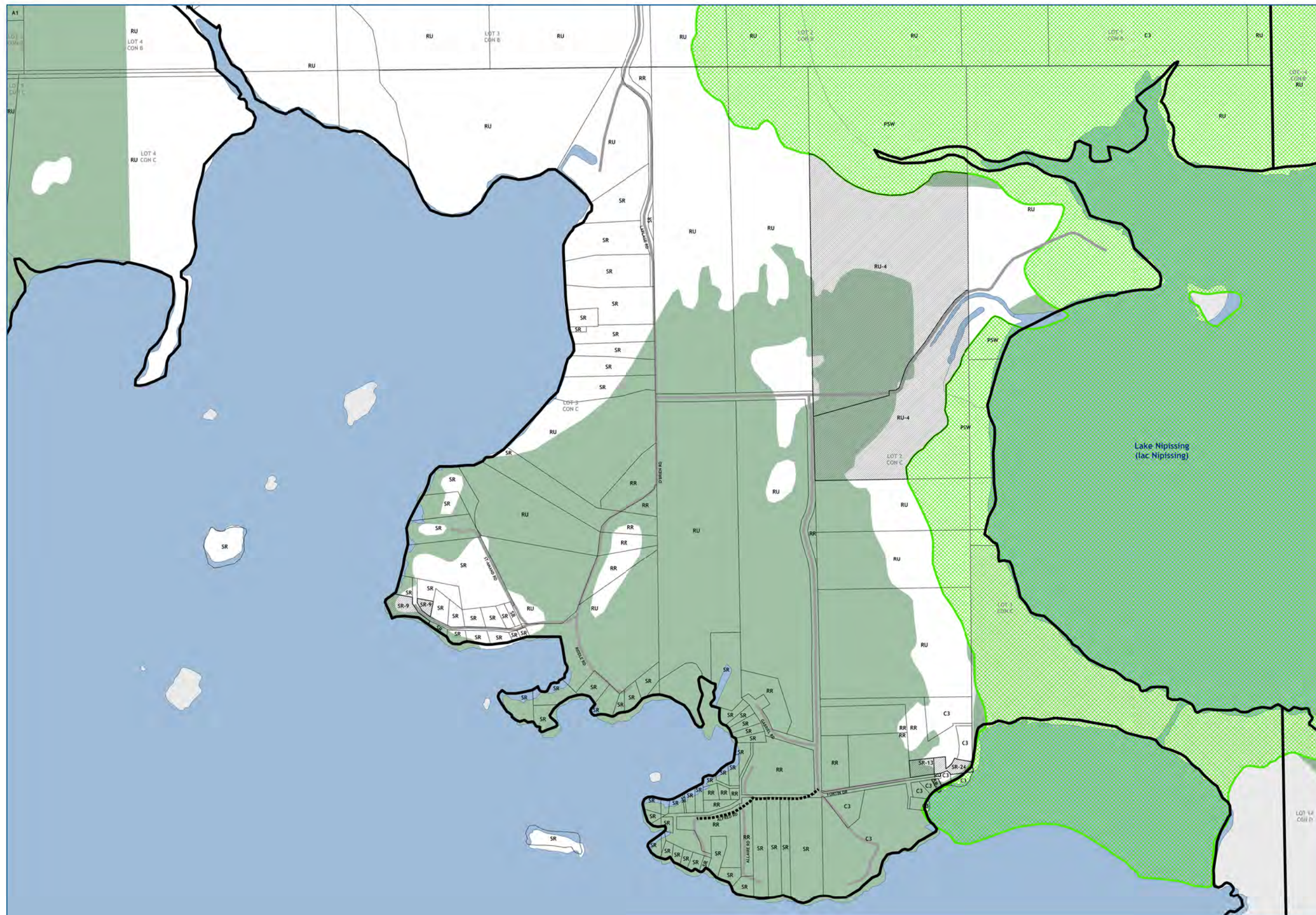
A1	AGRICULTURE ONE	RU	RURAL
A2	AGRICULTURE TWO		
R1	RESIDENTIAL ONE	R3	RESIDENTIAL THREE
R2	RESIDENTIAL TWO	R4	RESIDENTIAL FOUR
SR	SHORELINE RESIDENTIAL	RR	RURAL RESIDENTIAL
MHR	MOBILE HOME RESIDENTIAL		
C1	GENERAL COMMERCIAL	C5	RURAL COMMERCIAL
C2	HIGHWAY COMMERCIAL		
C3	TOURIST COMMERCIAL		
C4	NEIGHBOURHOOD COMMERCIAL		
M1	LIGHT INDUSTRIAL	M2	HEAVY INDUSTRIAL
M3	EXTRACTIVE INDUSTRIAL		
M4	WASTE DISPOSAL INDUSTRIAL		
	WASTE MANAGEMENT INFLUENCE AREA		
CF	COMMUNITY FACILITY	OS	OPEN SPACE
	SPECIAL EXCEPTIONS		
	PROVINCIAL SIGNIFICANT WETLANDS		
	HAZARD LAND OVERLAY		
	CROWN LAND		PROVINCIAL PARKS
	PROVINCIAL HIGHWAY		MUNICIPAL ROADS
	PRIVATE ROADS		RESOURCE ROADS
	PIPELINE		RAILWAY



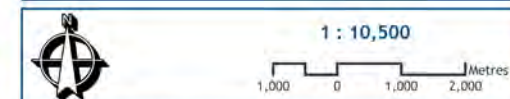
This map is provided for illustration purposes only. The information shown has been compiled from the Ministry of Natural Resources, Ontario Base Mapping, and MPAC Property Fabrics. Although every effort has been made to accurately represent the data, this map should not be used as a precise indicator of the exact locations of features, boundaries, or roads.

Base Mapping Source:  
Ministry of Natural Resources - Ontario Base Mapping  
MPAC - Municipal Property Assessment Corporation





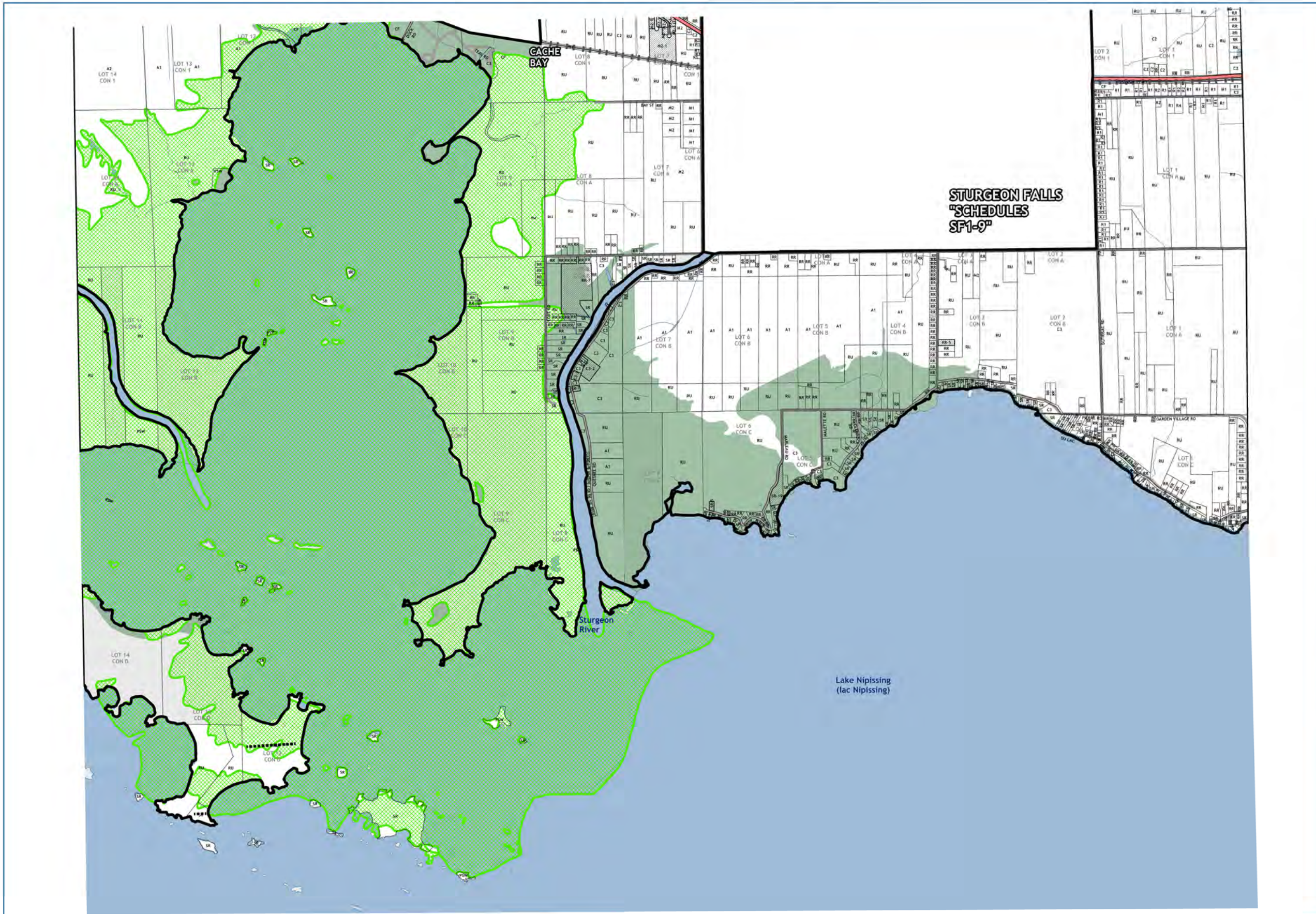
A1	AGRICULTURE ONE	RU	RURAL
A2	AGRICULTURE TWO		
R1	RESIDENTIAL ONE	R3	RESIDENTIAL THREE
R2	RESIDENTIAL TWO	R4	RESIDENTIAL FOUR
SR	SHORELINE RESIDENTIAL	RR	RURAL RESIDENTIAL
MHR	MOBILE HOME RESIDENTIAL		
C1	GENERAL COMMERCIAL	C5	RURAL COMMERCIAL
C2	HIGHWAY COMMERCIAL		
C3	TOURIST COMMERCIAL		
C4	NEIGHBOURHOOD COMMERCIAL		
M1	LIGHT INDUSTRIAL	M2	HEAVY INDUSTRIAL
M3	EXTRACTIVE INDUSTRIAL		
M4	WASTE DISPOSAL INDUSTRIAL		
	WASTE MANAGEMENT INFLUENCE AREA		
CF	COMMUNITY FACILITY	OS	OPEN SPACE
	SPECIAL EXCEPTIONS		
	PROVINCIAL SIGNIFICANT WETLANDS		
	HAZARD LAND OVERLAY		
	CROWN LAND		PROVINCIAL PARKS
	PROVINCIAL HIGHWAY		MUNICIPAL ROADS
	PRIVATE ROADS		RESOURCE ROADS
	PIPELINE		RAILWAY



This map is provided for illustration purposes only. The information shown has been compiled from the Ministry of Natural Resources, Ontario Base Mapping, and MPAC Property Fabrics. Although every effort has been made to accurately represent the data, this map should not be used as a precise indicator of the exact locations of features, boundaries, or roads.

Base Mapping Source:  
Ministry of Natural Resources - Ontario Base Mapping  
MPAC - Municipal Property Assessment Corporation



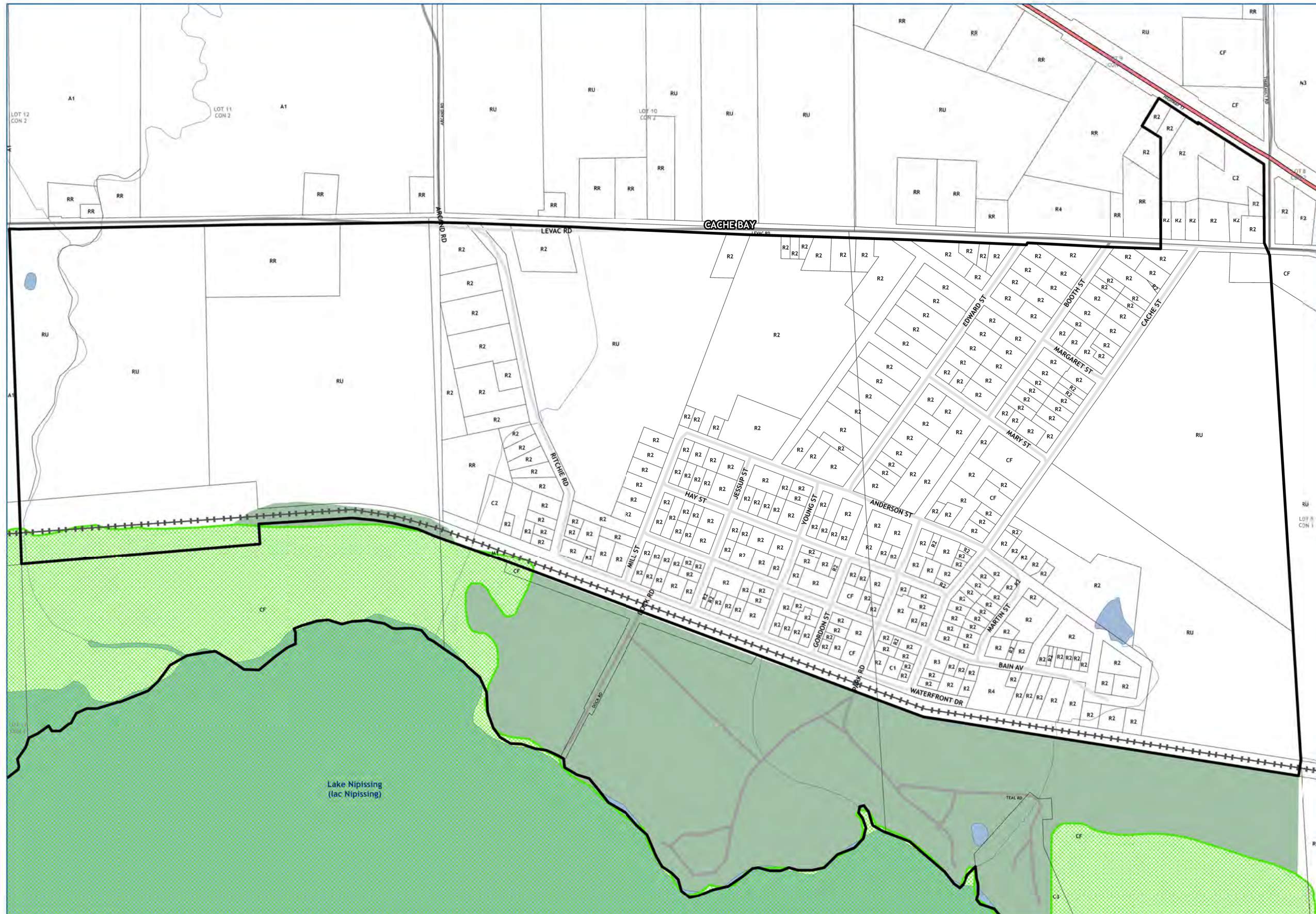


A1	AGRICULTURE ONE	RU	RURAL
A2	AGRICULTURE TWO		
R1	RESIDENTIAL ONE	R3	RESIDENTIAL THREE
R2	RESIDENTIAL TWO	R4	RESIDENTIAL FOUR
SR	SHORELINE RESIDENTIAL	RR	RURAL RESIDENTIAL
MHR	MOBILE HOME RESIDENTIAL		
C1	GENERAL COMMERCIAL	C5	RURAL COMMERCIAL
C2	HIGHWAY COMMERCIAL		
C3	TOURIST COMMERCIAL		
C4	NEIGHBOURHOOD COMMERCIAL		
M1	LIGHT INDUSTRIAL	M2	HEAVY INDUSTRIAL
M3	EXTRACTIVE INDUSTRIAL		
WM	WASTE DISPOSAL INDUSTRIAL		
	WASTE MANAGEMENT INFLUENCE AREA		
CF	COMMUNITY FACILITY	OS	OPEN SPACE
	SPECIAL EXCEPTIONS		
	PROVINCIAL SIGNIFICANT WETLANDS		
	HAZARD LAND OVERLAY		
	CROWN LAND		PROVINCIAL PARKS
	PROVINCIAL HIGHWAY		MUNICIPAL ROADS
	PRIVATE ROADS		RESOURCE ROADS
	PIPELINE		RAILWAY




This map is provided for illustration purposes only. The information shown has been compiled from the Ministry of Natural Resources, Ontario Base Mapping, and MPAC Property Fabrics. Although every effort has been made to accurately represent the data, this map should not be used as a precise indicator of the exact locations of features, boundaries, or roads.

Base Mapping Source:  
Ministry of Natural Resources - Ontario Base Mapping  
MPAC - Municipal Property Assessment Corporation

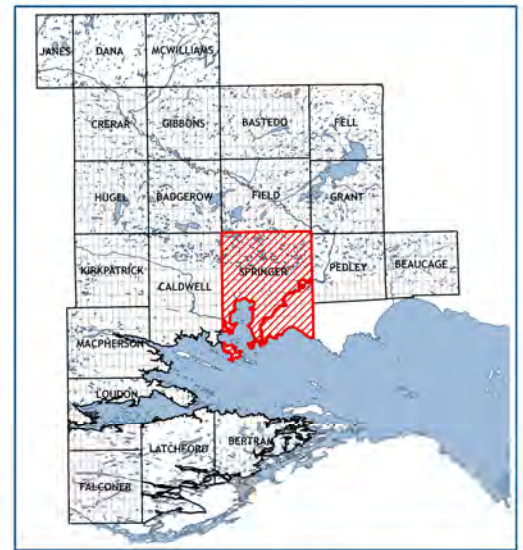
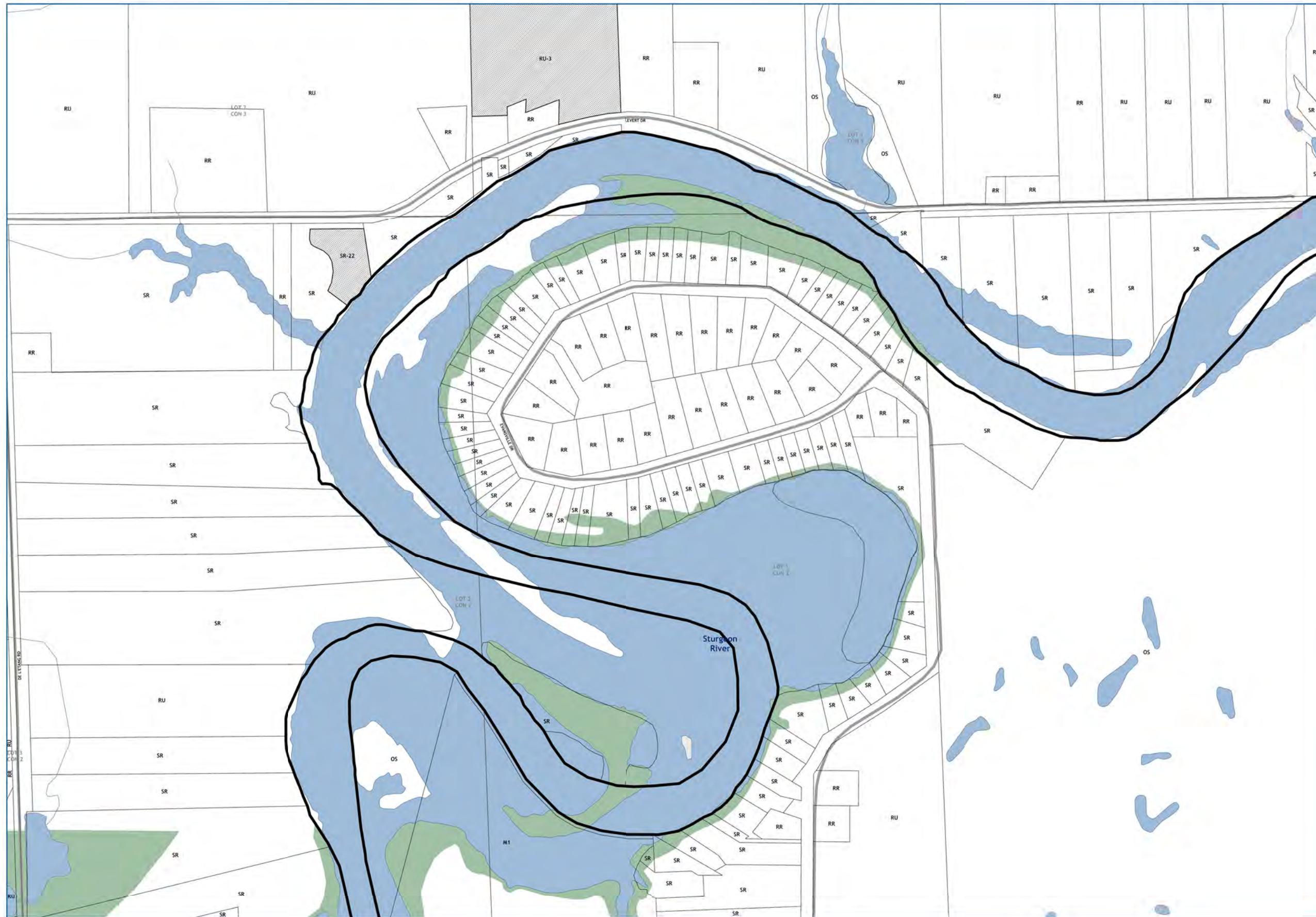


A1	AGRICULTURE ONE	RU	RURAL
A2	AGRICULTURE TWO		
R1	RESIDENTIAL ONE	R3	RESIDENTIAL THREE
R2	RESIDENTIAL TWO	R4	RESIDENTIAL FOUR
SR	SHORELINE RESIDENTIAL	RR	RURAL RESIDENTIAL
MHR	MOBILE HOME RESIDENTIAL		
C1	GENERAL COMMERCIAL	C5	RURAL COMMERCIAL
C2	HIGHWAY COMMERCIAL		
C3	TOURIST COMMERCIAL		
C4	NEIGHBOURHOOD COMMERCIAL		
M1	LIGHT INDUSTRIAL	M2	HEAVY INDUSTRIAL
M3	EXTRACTIVE INDUSTRIAL		
M4	WASTE DISPOSAL INDUSTRIAL		
	WASTE MANAGEMENT INFLUENCE AREA		
CF	COMMUNITY FACILITY	OS	OPEN SPACE
	SPECIAL EXCEPTIONS		
	PROVINCIAL SIGNIFICANT WETLANDS		
	HAZARD LAND OVERLAY		
	CROWN LAND		PROVINCIAL PARKS
	PROVINCIAL HIGHWAY		MUNICIPAL ROADS
	PRIVATE ROADS		RESOURCE ROADS
	PIPELINE		RAILWAY

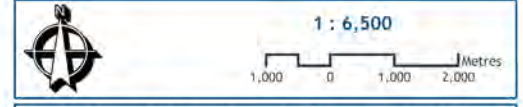


This map is provided for illustration purposes only. The information shown has been compiled from the Ministry of Natural Resources, Ontario Base Mapping, and MPAC Property Fabrics. Although every effort has been made to accurately represent the data, this map should not be used as a precise indicator of the exact locations of features, boundaries, or roads.

Base Mapping Source:  
Ministry of Natural Resources - Ontario Base Mapping  
MPAC - Municipal Property Assessment Corporation

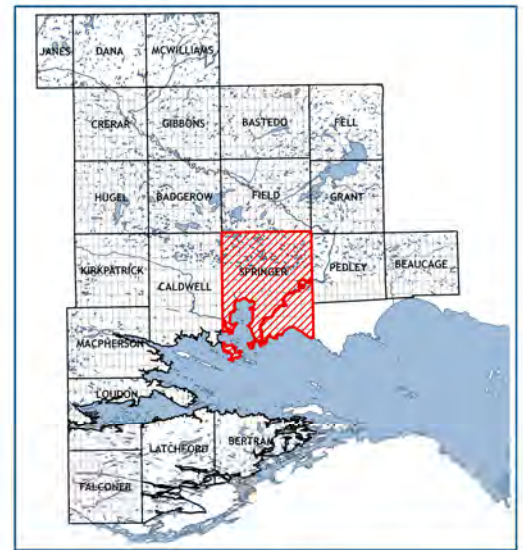
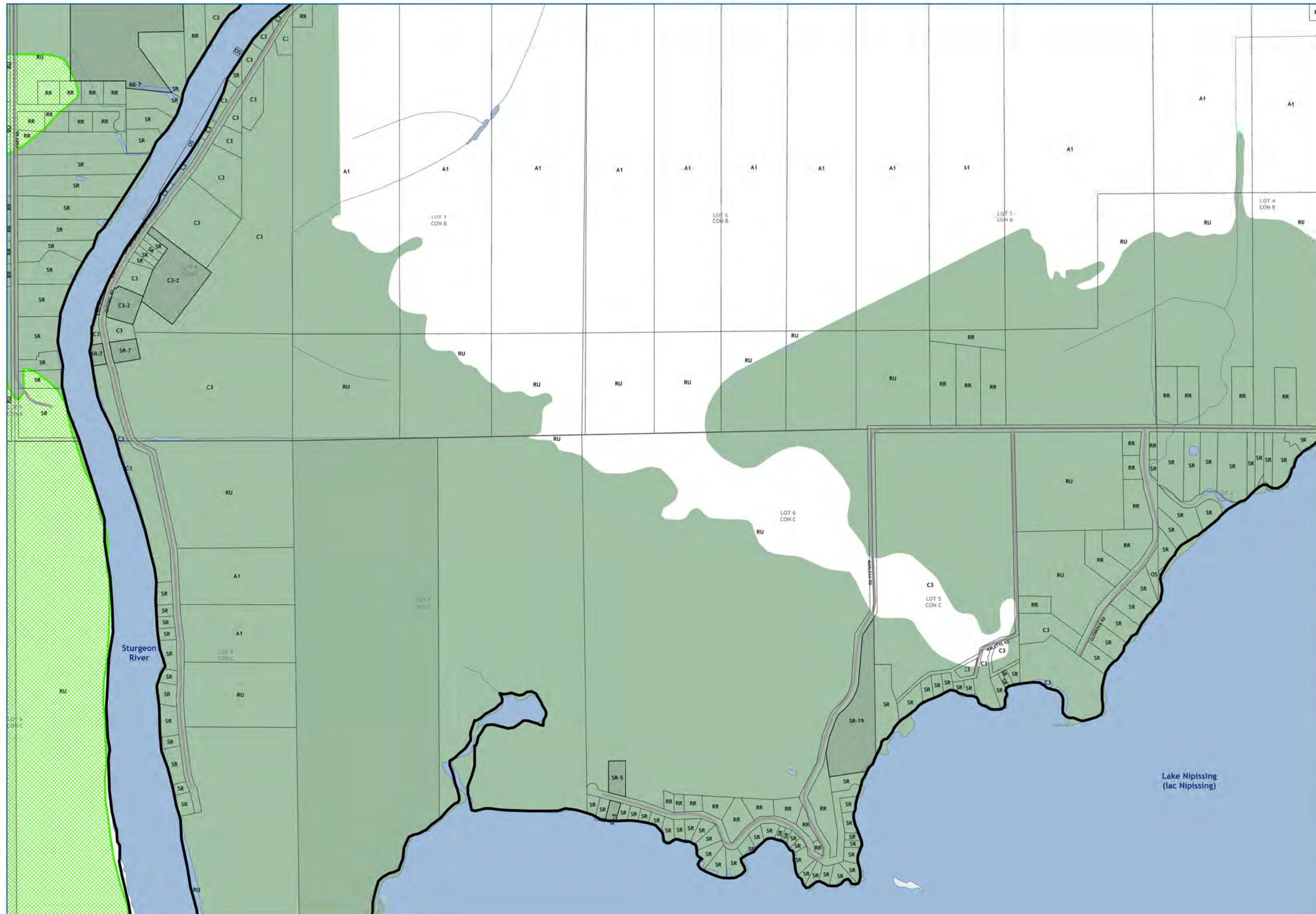


A1	AGRICULTURE ONE	RU	RURAL
A2	AGRICULTURE TWO		
R1	RESIDENTIAL ONE	R3	RESIDENTIAL THREE
R2	RESIDENTIAL TWO	R4	RESIDENTIAL FOUR
SR	SHORELINE RESIDENTIAL	RR	RURAL RESIDENTIAL
MHR	MOBILE HOME RESIDENTIAL		
C1	GENERAL COMMERCIAL	C5	RURAL COMMERCIAL
C2	HIGHWAY COMMERCIAL		
C3	TOURIST COMMERCIAL		
C4	NEIGHBOURHOOD COMMERCIAL		
M1	LIGHT INDUSTRIAL	M2	HEAVY INDUSTRIAL
M3	EXTRACTIVE INDUSTRIAL		
M4	WASTE DISPOSAL INDUSTRIAL		
	WASTE MANAGEMENT INFLUENCE AREA		
CF	COMMUNITY FACILITY	OS	OPEN SPACE
	SPECIAL EXCEPTIONS		
	PROVINCIALY SIGNIFICANT WETLANDS		
	HAZARD LAND OVERLAY		
	CROWN LAND		PROVINCIAL PARKS
	PROVINCIAL HIGHWAY		MUNICIPAL ROADS
	PRIVATE ROADS		RESOURCE ROADS
	PIPELINE		RAILWAY

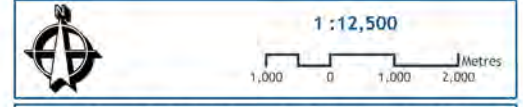


This map is provided for illustration purposes only. The information shown has been compiled from the Ministry of Natural Resources, Ontario Base Mapping, and MPAC Property Fabrics. Although every effort has been made to accurately represent the data, this map should not be used as a precise indicator of the exact locations of features, boundaries, or roads.

Base Mapping Source:  
Ministry of Natural Resources - Ontario Base Mapping  
MPAC - Municipal Property Assessment Corporation

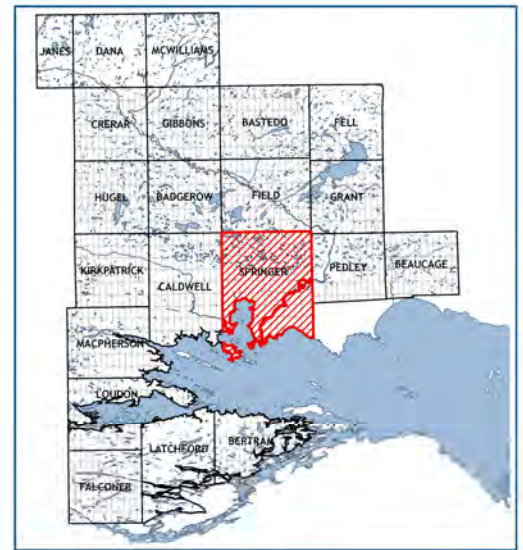


A1	AGRICULTURE ONE	RU	RURAL
A2	AGRICULTURE TWO		
R1	RESIDENTIAL ONE	R3	RESIDENTIAL THREE
R2	RESIDENTIAL TWO	R4	RESIDENTIAL FOUR
SR	SHORELINE RESIDENTIAL	RR	RURAL RESIDENTIAL
MHR	MOBILE HOME RESIDENTIAL		
C1	GENERAL COMMERCIAL	C5	RURAL COMMERCIAL
C2	HIGHWAY COMMERCIAL		
C3	TOURIST COMMERCIAL		
C4	NEIGHBOURHOOD COMMERCIAL		
M1	LIGHT INDUSTRIAL	M2	HEAVY INDUSTRIAL
M3	EXTRACTIVE INDUSTRIAL		
M4	WASTE DISPOSAL INDUSTRIAL		
	WASTE MANAGEMENT INFLUENCE AREA		
CF	COMMUNITY FACILITY	OS	OPEN SPACE
	SPECIAL EXCEPTIONS		
	PROVINCIAL SIGNIFICANT WETLANDS		
	HAZARD LAND OVERLAY		
	CROWN LAND		PROVINCIAL PARKS
	PROVINCIAL HIGHWAY		MUNICIPAL ROADS
	PRIVATE ROADS		RESOURCE ROADS
	PIPELINE		RAILWAY

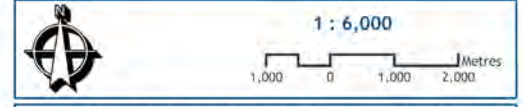


This map is provided for illustration purposes only. The information shown has been compiled from the Ministry of Natural Resources, Ontario Base Mapping, and MPAC Property Fabrics. Although every effort has been made to accurately represent the data, this map should not be used as a precise indicator of the exact locations of features, boundaries, or roads.

Base Mapping Source:  
Ministry of Natural Resources - Ontario Base Mapping  
MPAC - Municipal Property Assessment Corporation

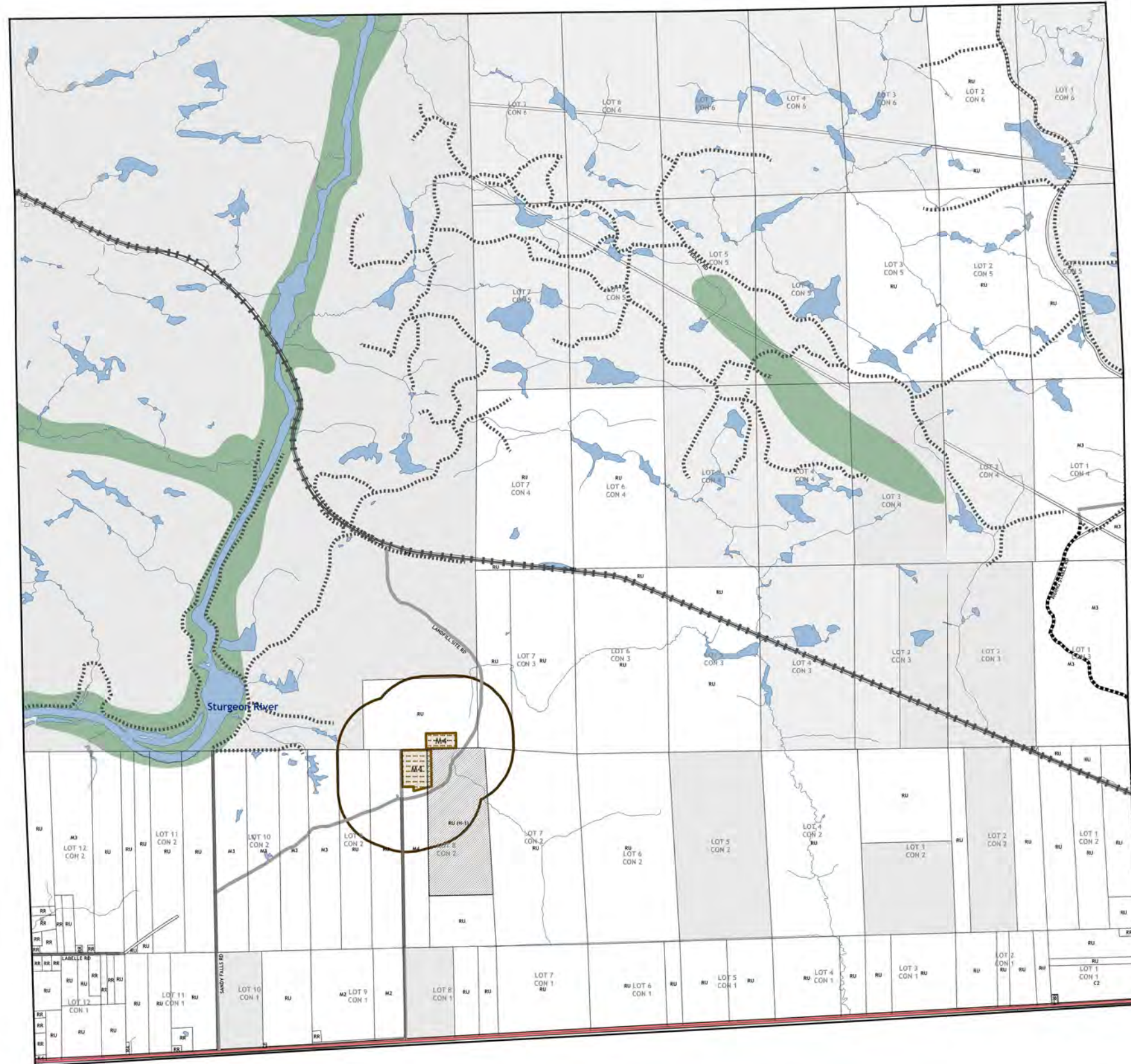


A1	AGRICULTURE ONE	RU	RURAL
A2	AGRICULTURE TWO		
R1	RESIDENTIAL ONE	R3	RESIDENTIAL THREE
R2	RESIDENTIAL TWO	R4	RESIDENTIAL FOUR
SR	SHORELINE RESIDENTIAL	RR	RURAL RESIDENTIAL
MHR	MOBILE HOME RESIDENTIAL		
C1	GENERAL COMMERCIAL	C5	RURAL COMMERCIAL
C2	HIGHWAY COMMERCIAL		
C3	TOURIST COMMERCIAL		
C4	NEIGHBOURHOOD COMMERCIAL		
M1	LIGHT INDUSTRIAL	M2	HEAVY INDUSTRIAL
M3	EXTRACTIVE INDUSTRIAL		
M4	WASTE DISPOSAL INDUSTRIAL		
	WASTE MANAGEMENT INFLUENCE AREA		
CF	COMMUNITY FACILITY	OS	OPEN SPACE
	SPECIAL EXCEPTIONS		
	PROVINCIAL SIGNIFICANT WETLANDS		
	HAZARD LAND OVERLAY		
	CROWN LAND		PROVINCIAL PARKS
	PROVINCIAL HIGHWAY		MUNICIPAL ROADS
	PRIVATE ROADS		RESOURCE ROADS
	PIPELINE		RAILWAY



This map is provided for illustration purposes only. The information shown has been compiled from the Ministry of Natural Resources, Ontario Base Mapping, and MPAC Property Fabrics. Although every effort has been made to accurately represent the data, this map should not be used as a precise indicator of the exact locations of features, boundaries, or roads.

Base Mapping Source:  
Ministry of Natural Resources - Ontario Base Mapping  
MPAC - Municipal Property Assessment Corporation



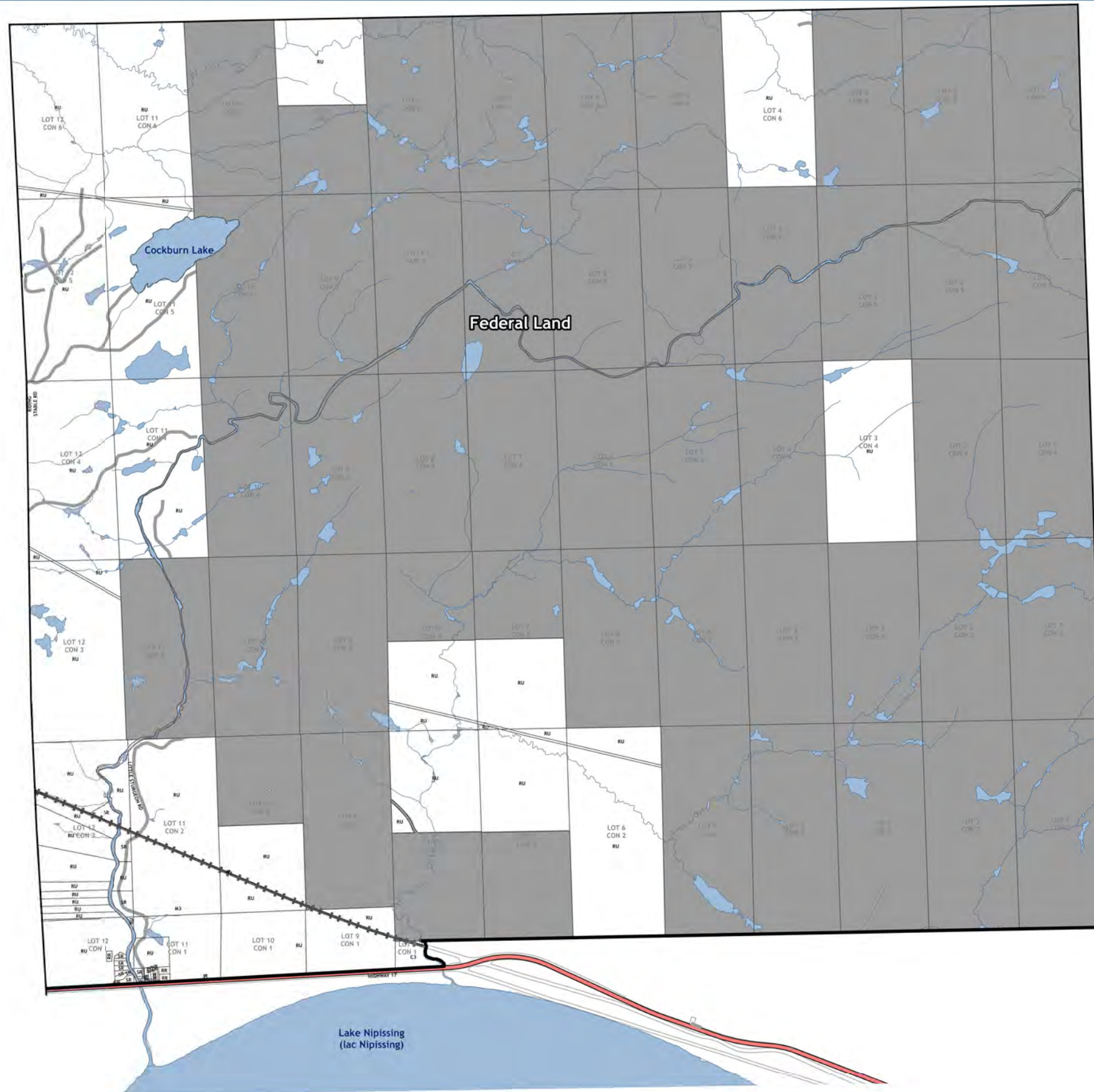
A1	AGRICULTURE ONE	RU	RURAL
A2	AGRICULTURE TWO		
R1	RESIDENTIAL ONE	R3	RESIDENTIAL THREE
R2	RESIDENTIAL TWO	R4	RESIDENTIAL FOUR
SR	SHORELINE RESIDENTIAL	RR	RURAL RESIDENTIAL
MHR	MOBILE HOME RESIDENTIAL		
C1	GENERAL COMMERCIAL	C5	RURAL COMMERCIAL
C2	HIGHWAY COMMERCIAL		
C3	TOURIST COMMERCIAL		
C4	NEIGHBOURHOOD COMMERCIAL		
M1	LIGHT INDUSTRIAL	M2	HEAVY INDUSTRIAL
M3	EXTRACTIVE INDUSTRIAL		
M4	WASTE DISPOSAL INDUSTRIAL		
	WASTE MANAGEMENT INFLUENCE AREA		
CF	COMMUNITY FACILITY	OS	OPEN SPACE
	SPECIAL EXCEPTIONS		
	PROVINCIAL SIGNIFICANT WETLANDS		
	HAZARD LAND OVERLAY		
	CROWN LAND		PROVINCIAL PARKS
	PROVINCIAL HIGHWAY		MUNICIPAL ROADS
	PRIVATE ROADS		RESOURCE ROADS
	PIPELINE		RAILWAY



This map is provided for illustration purposes only. The information shown has been compiled from the Ministry of Natural Resources, Ontario Base Mapping, and MPAC Property Fabrics. Although every effort has been made to accurately represent the data, this map should not be used as a precise indicator of the exact locations of features, boundaries, or roads.

Base Mapping Source:  
Ministry of Natural Resources - Ontario Base Mapping  
MPAC - Municipal Property Assessment Corporation



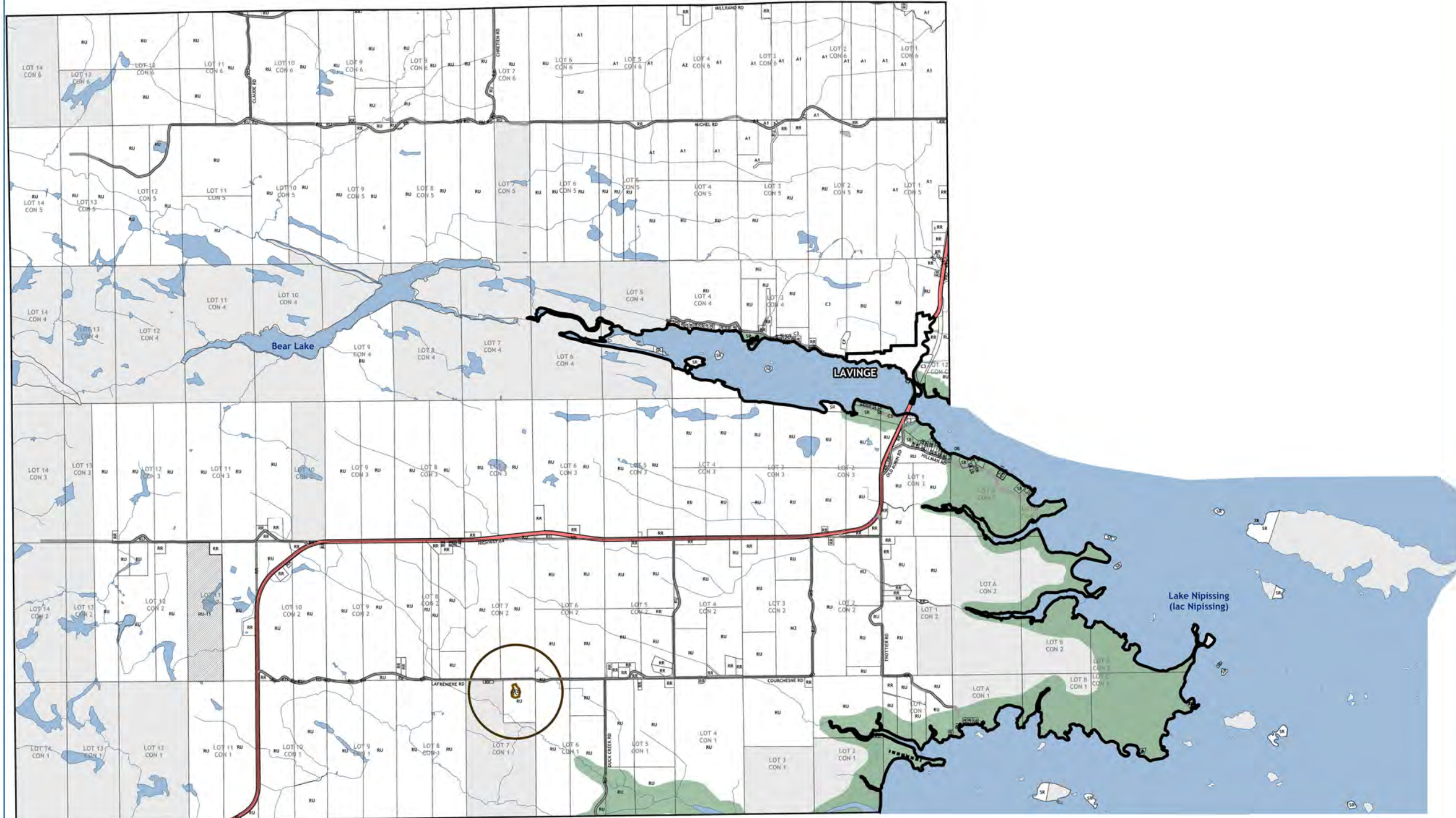


A1	AGRICULTURE ONE	RU	RURAL
A2	AGRICULTURE TWO		
R1	RESIDENTIAL ONE	R3	RESIDENTIAL THREE
R2	RESIDENTIAL TWO	R4	RESIDENTIAL FOUR
SR	SHORELINE RESIDENTIAL	RR	RURAL RESIDENTIAL
MHR	MOBILE HOME RESIDENTIAL		
C1	GENERAL COMMERCIAL	C5	RURAL COMMERCIAL
C2	HIGHWAY COMMERCIAL		
C3	TOURIST COMMERCIAL		
C4	NEIGHBOURHOOD COMMERCIAL		
M1	LIGHT INDUSTRIAL	M2	HEAVY INDUSTRIAL
M3	EXTRACTIVE INDUSTRIAL		
M4	WASTE DISPOSAL INDUSTRIAL		
	WASTE MANAGEMENT INFLUENCE AREA		
CF	COMMUNITY FACILITY	OS	OPEN SPACE
	SPECIAL EXCEPTIONS		
	PROVINCIAL SIGNIFICANT WETLANDS		
	HAZARD LAND OVERLAY		
	CROWN LAND		PROVINCIAL PARKS
	PROVINCIAL HIGHWAY		MUNICIPAL ROADS
	PRIVATE ROADS		RESOURCE ROADS
	PIPELINE		RAILWAY



This map is provided for illustration purposes only. The information shown has been compiled from the Ministry of Natural Resources, Ontario Base Mapping, and MPAC Property Fabrics. Although every effort has been made to accurately represent the data, this map should not be used as a precise indicator of the exact locations of features, boundaries, or roads.

Base Mapping Source:  
Ministry of Natural Resources - Ontario Base Mapping  
MPAC - Municipal Property Assessment Corporation

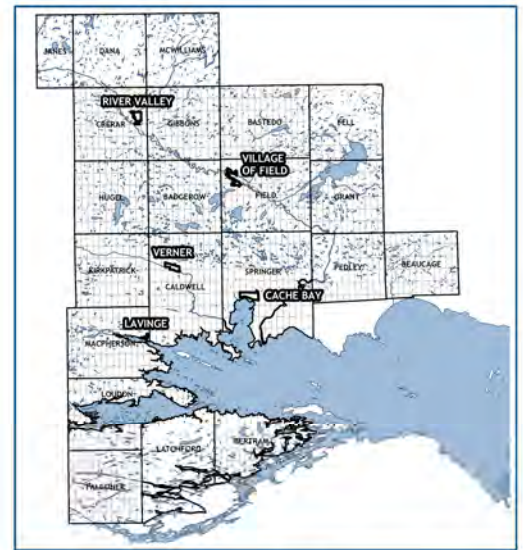
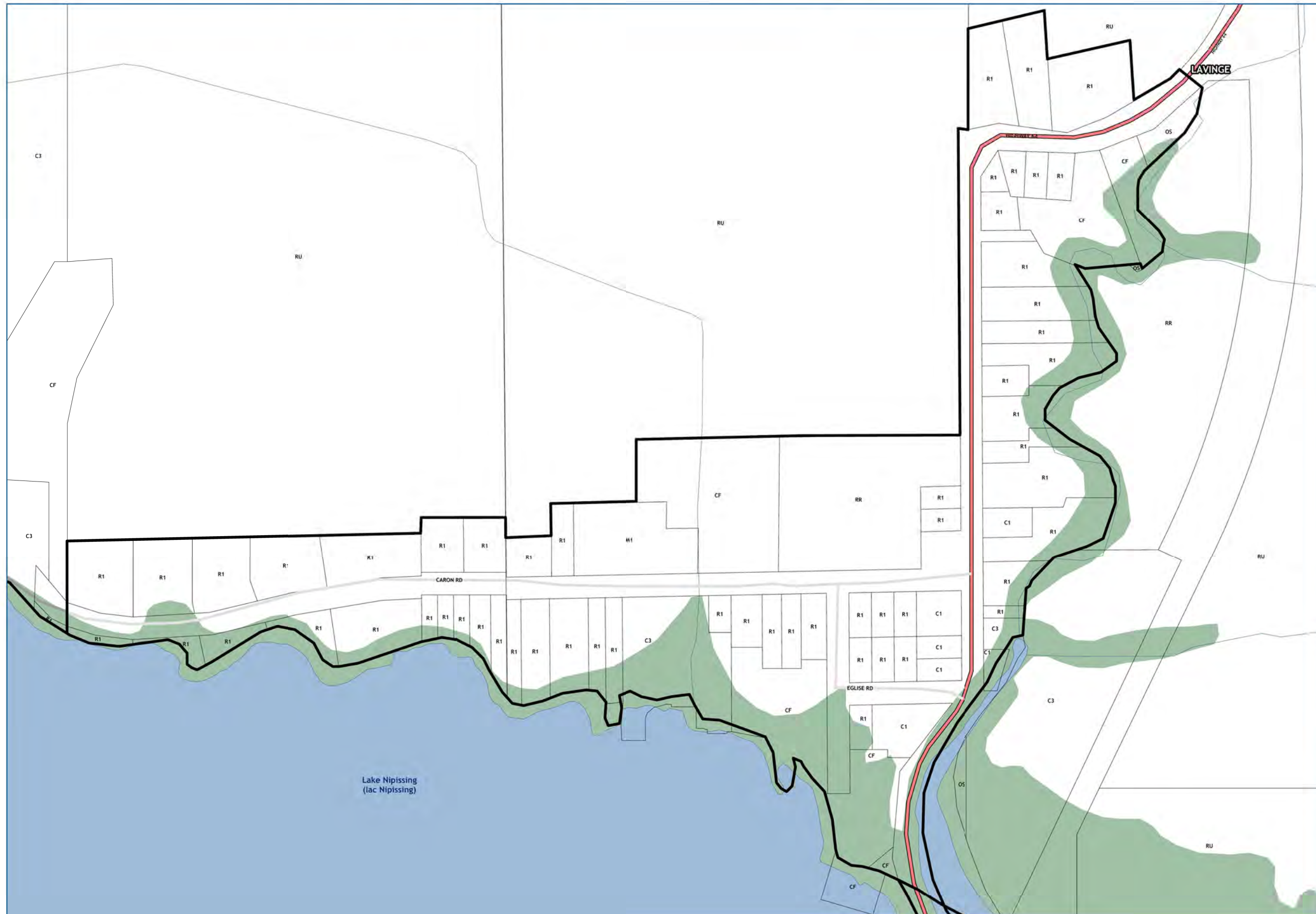


A1	AGRICULTURE ONE	RU	RURAL
A2	AGRICULTURE TWO		
R1	RESIDENTIAL ONE	R3	RESIDENTIAL THREE
R2	RESIDENTIAL TWO	R4	RESIDENTIAL FOUR
SR	SHORELINE RESIDENTIAL	RR	RURAL RESIDENTIAL
MHR	MOBILE HOME RESIDENTIAL		
C1	GENERAL COMMERCIAL	C5	RURAL COMMERCIAL
C2	HIGHWAY COMMERCIAL		
C3	TOURIST COMMERCIAL		
C4	NEIGHBOURHOOD COMMERCIAL		
M1	LIGHT INDUSTRIAL	M2	HEAVY INDUSTRIAL
M3	EXTRACTIVE INDUSTRIAL		
M4	WASTE DISPOSAL INDUSTRIAL		
	WASTE MANAGEMENT INFLUENCE AREA		
CF	COMMUNITY FACILITY	OS	OPEN SPACE
	SPECIAL EXCEPTIONS		
	PROVINCIAL SIGNIFICANT WETLANDS		
	HAZARD LAND OVERLAY		
	CROWN LAND		PROVINCIAL PARKS
	PROVINCIAL HIGHWAY		MUNICIPAL ROADS
	PRIVATE ROADS		RESOURCE ROADS
	PIPELINE		RAILWAY

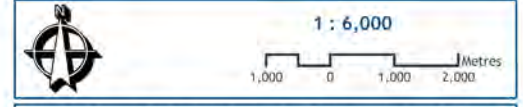


This map is provided for illustration purposes only. The information shown has been compiled from the Ministry of Natural Resources, Ontario Base Mapping, and MPAC Property Fabrics. Although every effort has been made to accurately represent the data, this map should not be used as a precise indicator of the exact locations of features, boundaries, or roads.

Base Mapping Source:  
Ministry of Natural Resources - Ontario Base Mapping  
MPAC - Municipal Property Assessment Corporation

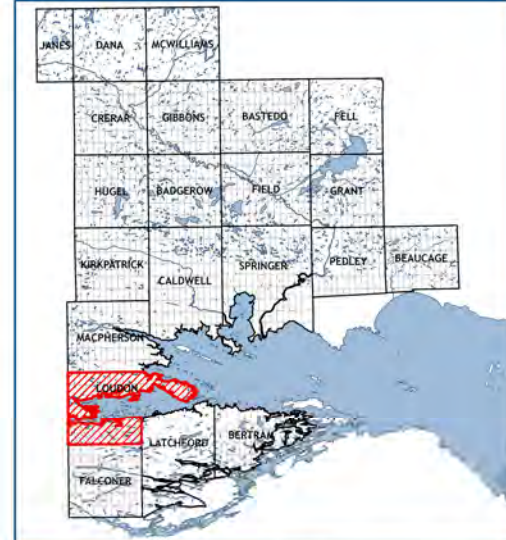
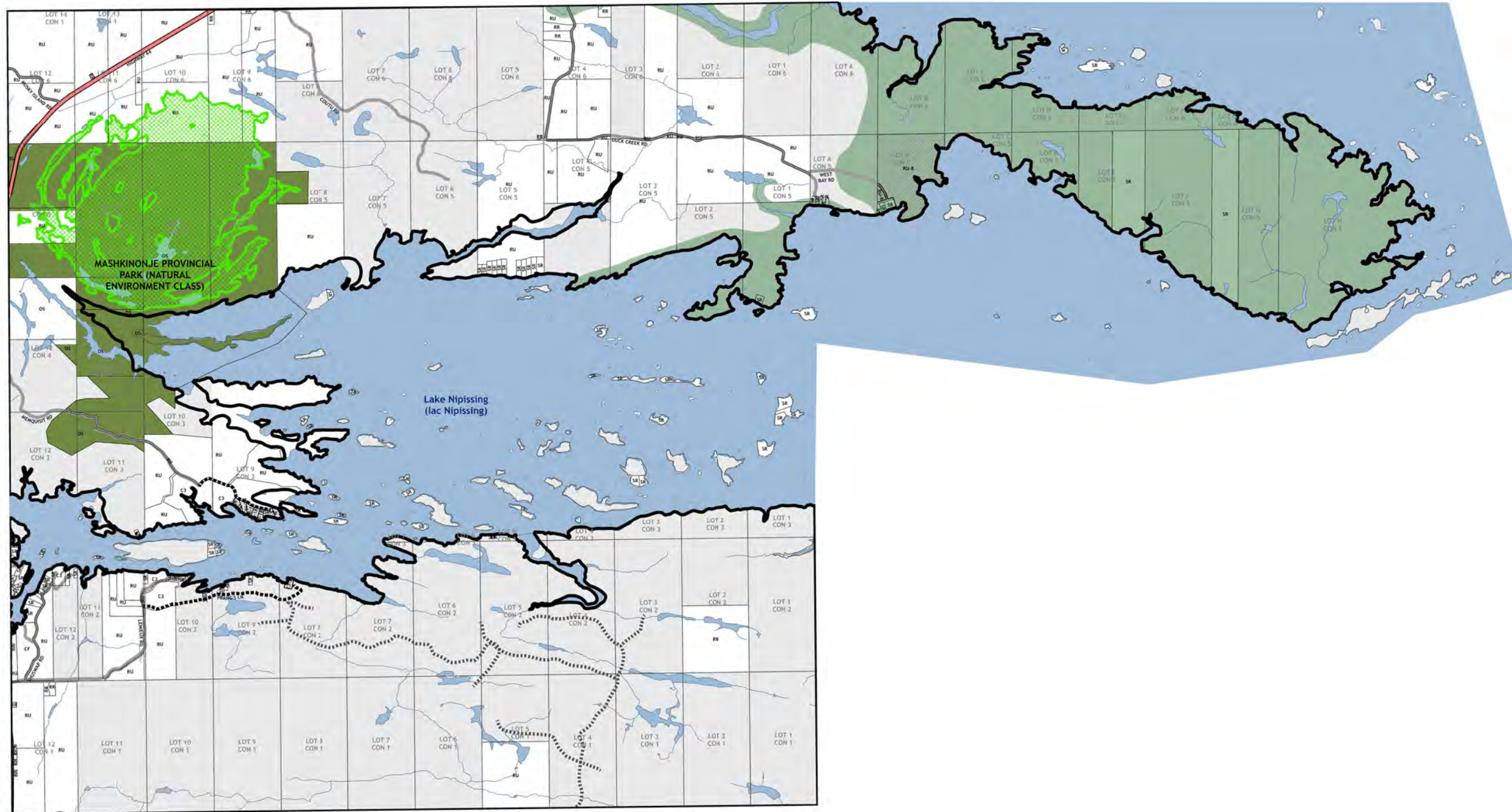


A1	AGRICULTURE ONE	RU	RURAL
A2	AGRICULTURE TWO		
R1	RESIDENTIAL ONE	R3	RESIDENTIAL THREE
R2	RESIDENTIAL TWO	R4	RESIDENTIAL FOUR
SR	SHORELINE RESIDENTIAL	RR	RURAL RESIDENTIAL
MHR	MOBILE HOME RESIDENTIAL		
C1	GENERAL COMMERCIAL	C5	RURAL COMMERCIAL
C2	HIGHWAY COMMERCIAL		
C3	TOURIST COMMERCIAL		
C4	NEIGHBOURHOOD COMMERCIAL		
M1	LIGHT INDUSTRIAL	M2	HEAVY INDUSTRIAL
M3	EXTRACTIVE INDUSTRIAL		
M4	WASTE DISPOSAL INDUSTRIAL		
	WASTE MANAGEMENT INFLUENCE AREA		
CF	COMMUNITY FACILITY	OS	OPEN SPACE
	SPECIAL EXCEPTIONS		
	PROVINCIAL SIGNIFICANT WETLANDS		
	HAZARD LAND OVERLAY		
	CROWN LAND		PROVINCIAL PARKS
	PROVINCIAL HIGHWAY		MUNICIPAL ROADS
	PRIVATE ROADS		RESOURCE ROADS
	PIPELINE		RAILWAY



This map is provided for illustration purposes only. The information shown has been compiled from the Ministry of Natural Resources, Ontario Base Mapping, and MPAC Property Fabrics. Although every effort has been made to accurately represent the data, this map should not be used as a precise indicator of the exact locations of features, boundaries, or roads.

Base Mapping Source:  
Ministry of Natural Resources - Ontario Base Mapping  
MPAC - Municipal Property Assessment Corporation

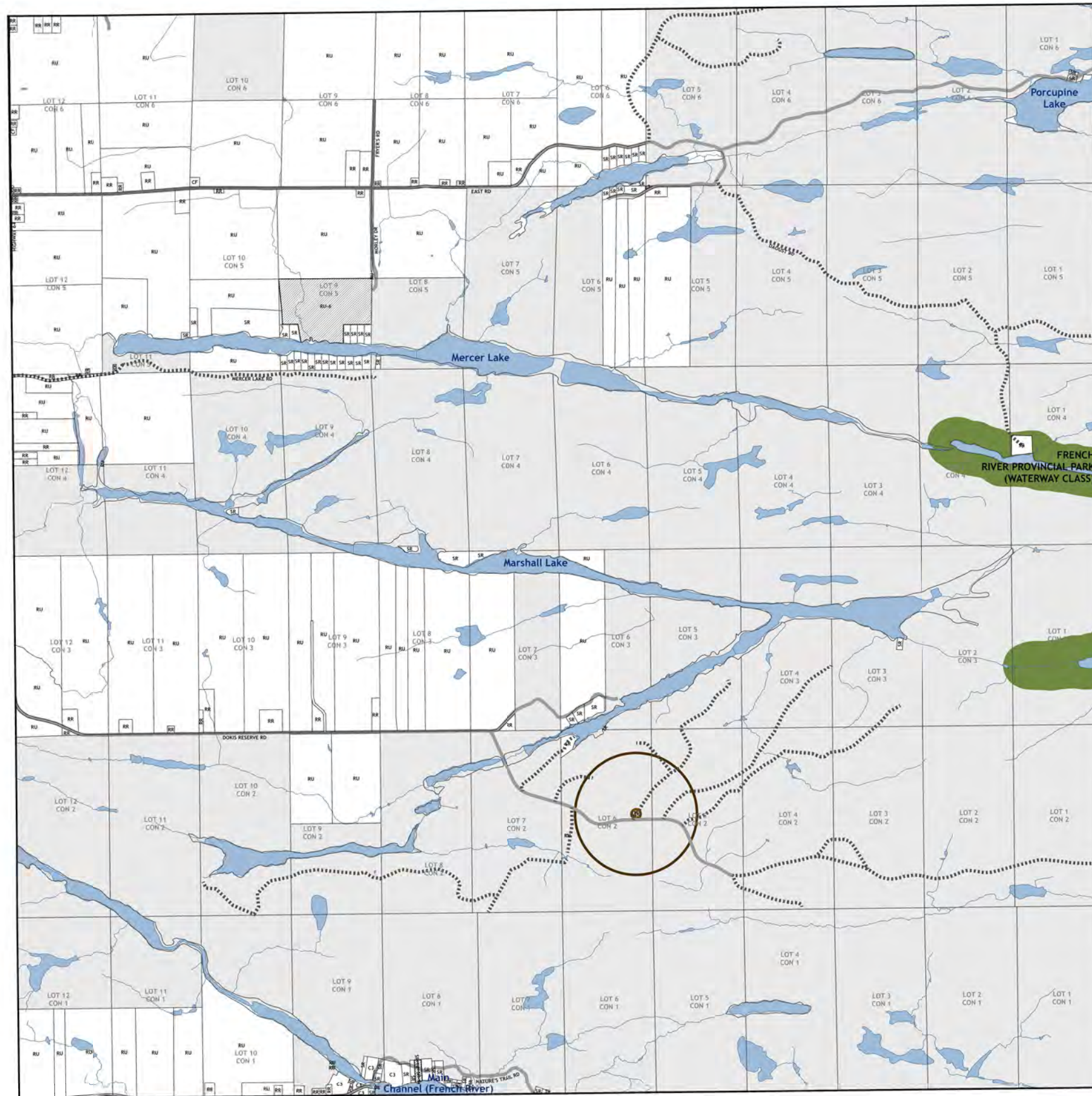


A1	AGRICULTURE ONE	RU	RURAL
A2	AGRICULTURE TWO		
R1	RESIDENTIAL ONE	R3	RESIDENTIAL THREE
R2	RESIDENTIAL TWO	R4	RESIDENTIAL FOUR
SR	SHORELINE RESIDENTIAL	RR	RURAL RESIDENTIAL
MHR	MOBILE HOME RESIDENTIAL		
C1	GENERAL COMMERCIAL	C5	RURAL COMMERCIAL
C2	HIGHWAY COMMERCIAL		
C3	TOURIST COMMERCIAL		
C4	NEIGHBOURHOOD COMMERCIAL		
M1	LIGHT INDUSTRIAL	M2	HEAVY INDUSTRIAL
M3	EXTRACTIVE INDUSTRIAL		
M4	WASTE DISPOSAL INDUSTRIAL		
	WASTE MANAGEMENT INFLUENCE AREA		
CF	COMMUNITY FACILITY	OS	OPEN SPACE
	SPECIAL EXCEPTIONS		
	PROVINCIALY SIGNIFICANT WETLANDS		
	HAZARD LAND OVERLAY		
	CROWN LAND		PROVINCIAL PARKS
	PROVINCIAL HIGHWAY		MUNICIPAL ROADS
	PRIVATE ROADS		RESOURCE ROADS
	PIPELINE		RAILWAY



This map is provided for illustration purposes only. The information shown has been compiled from the Ministry of Natural Resources, Ontario Base Mapping, and MPAC Property Fabrics. Although every effort has been made to accurately represent the data, this map should not be used as a precise indicator of the exact locations of features, boundaries, or roads.

Base Mapping Source:  
Ministry of Natural Resources - Ontario Base Mapping  
MPAC - Municipal Property Assessment Corporation

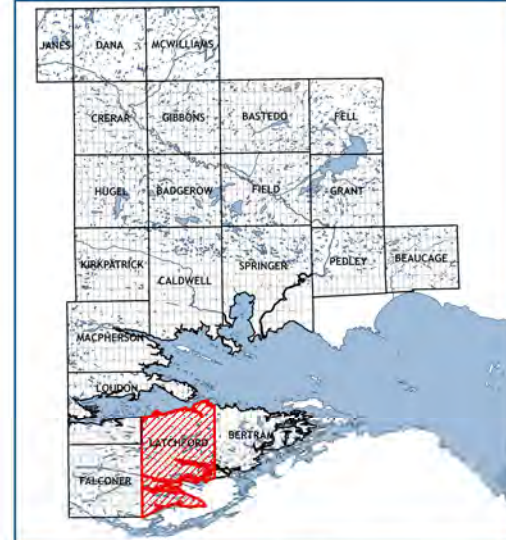


A1	AGRICULTURE ONE	RU	RURAL
A2	AGRICULTURE TWO		
R1	RESIDENTIAL ONE	R3	RESIDENTIAL THREE
R2	RESIDENTIAL TWO	R4	RESIDENTIAL FOUR
SR	SHORELINE RESIDENTIAL	RR	RURAL RESIDENTIAL
MHR	MOBILE HOME RESIDENTIAL		
C1	GENERAL COMMERCIAL	C5	RURAL COMMERCIAL
C2	HIGHWAY COMMERCIAL		
C3	TOURIST COMMERCIAL		
C4	NEIGHBOURHOOD COMMERCIAL		
M1	LIGHT INDUSTRIAL	M2	HEAVY INDUSTRIAL
M3	EXTRACTIVE INDUSTRIAL		
M4	WASTE DISPOSAL INDUSTRIAL		
	WASTE MANAGEMENT INFLUENCE AREA		
CF	COMMUNITY FACILITY	OS	OPEN SPACE
	SPECIAL EXCEPTIONS		
	PROVINCIALY SIGNIFICANT WETLANDS		
	HAZARD LAND OVERLAY		
	CROWN LAND		PROVINCIAL PARKS
	PROVINCIAL HIGHWAY		MUNICIPAL ROADS
	PRIVATE ROADS		RESOURCE ROADS
	PIPELINE		RAILWAY



This map is provided for illustration purposes only. The information shown has been compiled from the Ministry of Natural Resources, Ontario Base Mapping, and MPAC Property Fabric. Although every effort has been made to accurately represent the data, this map should not be used as a precise indicator of the exact locations of features, boundaries, or roads.

Base Mapping Source:  
Ministry of Natural Resources - Ontario Base Mapping  
MPAC - Municipal Property Assessment Corporation



A1	AGRICULTURE ONE	RU	RURAL
A2	AGRICULTURE TWO		
R1	RESIDENTIAL ONE	R3	RESIDENTIAL THREE
R2	RESIDENTIAL TWO	R4	RESIDENTIAL FOUR
SR	SHORELINE RESIDENTIAL	RR	RURAL RESIDENTIAL
MHR	MOBILE HOME RESIDENTIAL		
C1	GENERAL COMMERCIAL	C5	RURAL COMMERCIAL
C2	HIGHWAY COMMERCIAL		
C3	TOURIST COMMERCIAL		
C4	NEIGHBOURHOOD COMMERCIAL		
M1	LIGHT INDUSTRIAL	M2	HEAVY INDUSTRIAL
M3	EXTRACTIVE INDUSTRIAL		
M4	WASTE DISPOSAL INDUSTRIAL		
	WASTE MANAGEMENT INFLUENCE AREA		
CF	COMMUNITY FACILITY	OS	OPEN SPACE
	SPECIAL EXCEPTIONS		
	PROVINCIAL SIGNIFICANT WETLANDS		
	HAZARD LAND OVERLAY		
	CROWN LAND		PROVINCIAL PARKS
	PROVINCIAL HIGHWAY		MUNICIPAL ROADS
	PRIVATE ROADS		RESOURCE ROADS
	PIPELINE		RAILWAY

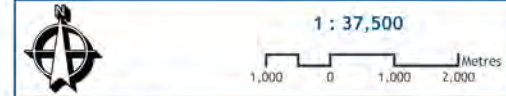


This map is provided for illustration purposes only. The information shown has been compiled from the Ministry of Natural Resources, Ontario Base Mapping, and MPAC Property Fabrics. Although every effort has been made to accurately represent the data, this map should not be used as a precise indicator of the exact locations of features, boundaries, or roads.

Base Mapping Source:  
Ministry of Natural Resources - Ontario Base Mapping  
MPAC - Municipal Property Assessment Corporation

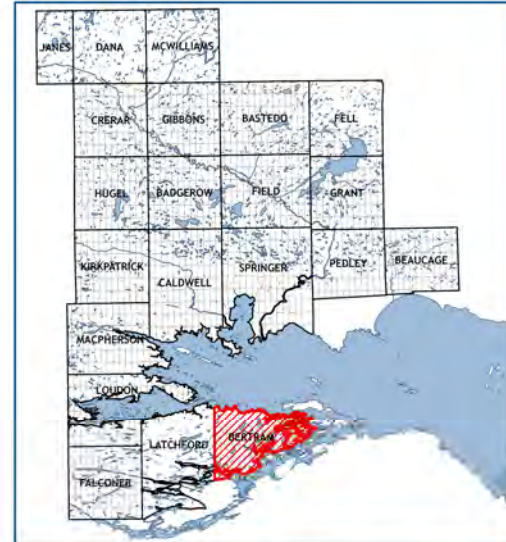
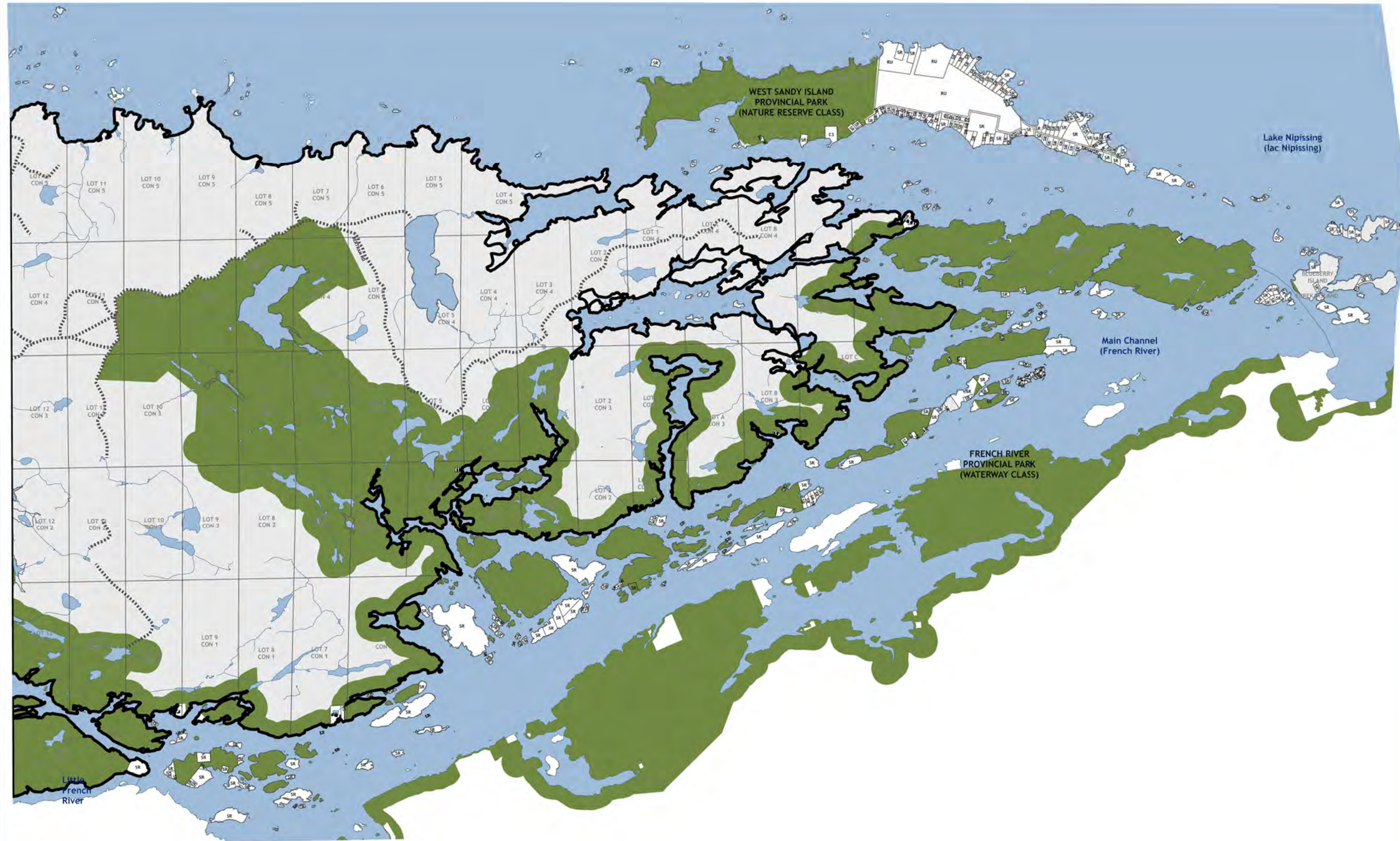


A1	AGRICULTURE ONE	RU	RURAL
A2	AGRICULTURE TWO		
R1	RESIDENTIAL ONE	R3	RESIDENTIAL THREE
R2	RESIDENTIAL TWO	R4	RESIDENTIAL FOUR
SR	SHORELINE RESIDENTIAL	RR	RURAL RESIDENTIAL
MHR	MOBILE HOME RESIDENTIAL		
C1	GENERAL COMMERCIAL	C5	RURAL COMMERCIAL
C2	HIGHWAY COMMERCIAL		
C3	TOURIST COMMERCIAL		
C4	NEIGHBOURHOOD COMMERCIAL		
M1	LIGHT INDUSTRIAL	M2	HEAVY INDUSTRIAL
M3	EXTRACTIVE INDUSTRIAL		
M4	WASTE DISPOSAL INDUSTRIAL		
	WASTE MANAGEMENT INFLUENCE AREA		
CF	COMMUNITY FACILITY	OS	OPEN SPACE
	SPECIAL EXCEPTIONS		
	PROVINCIAL SIGNIFICANT WETLANDS		
	HAZARD LAND OVERLAY		
	CROWN LAND		PROVINCIAL PARKS
	PROVINCIAL HIGHWAY		MUNICIPAL ROADS
	PRIVATE ROADS		RESOURCE ROADS
	PIPELINE		RAILWAY



This map is provided for illustration purposes only. The information shown has been compiled from the Ministry of Natural Resources, Ontario Base Mapping, and MPAC Property Fabrics. Although every effort has been made to accurately represent the data, this map should not be used as a precise indicator of the exact locations of features, boundaries, or roads.

Base Mapping Source:  
Ministry of Natural Resources - Ontario Base Mapping  
MPAC - Municipal Property Assessment Corporation



A1	AGRICULTURE ONE	RU	RURAL
A2	AGRICULTURE TWO		
R1	RESIDENTIAL ONE	R3	RESIDENTIAL THREE
R2	RESIDENTIAL TWO	R4	RESIDENTIAL FOUR
SR	SHORELINE RESIDENTIAL	RR	RURAL RESIDENTIAL
MHR	MOBILE HOME RESIDENTIAL		
C1	GENERAL COMMERCIAL	C5	RURAL COMMERCIAL
C2	HIGHWAY COMMERCIAL		
C3	TOURIST COMMERCIAL		
C4	NEIGHBOURHOOD COMMERCIAL		
M1	LIGHT INDUSTRIAL	M2	HEAVY INDUSTRIAL
M3	EXTRACTIVE INDUSTRIAL		
M4	WASTE DISPOSAL INDUSTRIAL		
	WASTE MANAGEMENT INFLUENCE AREA		
CF	COMMUNITY FACILITY	OS	OPEN SPACE
	SPECIAL EXCEPTIONS		
	PROVINCIAALLY SIGNIFICANT WETLANDS		
	HAZARD LAND OVERLAY		
	CROWN LAND		PROVINCIAL PARKS
	PROVINCIAL HIGHWAY		MUNICIPAL ROADS
	PRIVATE ROADS		RESOURCE ROADS
	PIPELINE		RAILWAY




This map is provided for illustration purposes only. The information shown has been compiled from the Ministry of Natural Resources, Ontario Base Mapping, and MPAC Property Fabrics. Although every effort has been made to accurately represent the data, this map should not be used as a precise indicator of the exact locations of features, boundaries, or roads.

Base Mapping Source:  
Ministry of Natural Resources - Ontario Base Mapping  
MPAC - Municipal Property Assessment Corporation





A1	AGRICULTURE ONE	RU	RURAL
A2	AGRICULTURE TWO		
R1	RESIDENTIAL ONE	R3	RESIDENTIAL THREE
R2	RESIDENTIAL TWO	R4	RESIDENTIAL FOUR
SR	SHORELINE RESIDENTIAL	RR	RURAL RESIDENTIAL
MHR	MOBILE HOME RESIDENTIAL		
C1	GENERAL COMMERCIAL	C5	RURAL COMMERCIAL
C2	HIGHWAY COMMERCIAL		
C3	TOURIST COMMERCIAL		
C4	NEIGHBOURHOOD COMMERCIAL		
M1	LIGHT INDUSTRIAL	M2	HEAVY INDUSTRIAL
M3	EXTRACTIVE INDUSTRIAL		
M4	WASTE DISPOSAL INDUSTRIAL		
	WASTE MANAGEMENT INFLUENCE AREA		
CF	COMMUNITY FACILITY	OS	OPEN SPACE
	SPECIAL EXCEPTIONS		
	PROVINCIAL SIGNIFICANT WETLANDS		
	HAZARD LAND OVERLAY		
	CROWN LAND		PROVINCIAL PARKS
	PROVINCIAL HIGHWAY		MUNICIPAL ROADS
	PRIVATE ROADS		RESOURCE ROADS
	PIPELINE		RAILWAY



This map is provided for illustration purposes only. The information shown has been compiled from the Ministry of Natural Resources, Ontario Base Mapping, and MPAC Property Fabrics. Although every effort has been made to accurately represent the data, this map should not be used as a precise indicator of the exact locations of features, boundaries, or roads.

Base Mapping Source:  
Ministry of Natural Resources - Ontario Base Mapping  
MPAC - Municipal Property Assessment Corporation