













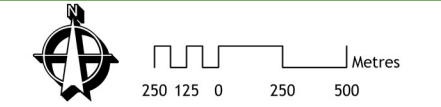


- LAND USE**
-  RURAL AREA DESIGNATION
  -  RESIDENTIAL AREA DESIGNATION
  -  COMMERCIAL AREA DESIGNATION
  -  EMPLOYMENT AREA DESIGNATION
  -  COMMUNITY FACILITY DESIGNATION
  -  WATERFRONT AREA DESIGNATION
  -  HIGHWAY COMMERCIAL OVERLAY
  -  SHORELINE PROTECTION OVERLAY

-  SETTLEMENT AREAS
-  PARCEL FABRIC
-  WATERCOURSES
-  WATERBODIES

- TRANSPORTATION**
-  PROVINCIAL HIGHWAY
  -  MUNICIPAL ROADS
  -  PRIVATE ROADS
  -  RESOURCE ROADS
  -  PIPELINE
  -  RAILWAY



*This map is provided for illustrative purposes only. The information shown has been compiled from multiple sources. Although every effort has been made to represent the data accurately, the map should not be used as a precise indicator of the location of features, roads, or other geographic elements.*

Copyright The Municipality of West Nipissing, 2026. All rights reserved.