
















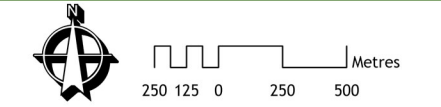


- TRANSPORTATION SYSTEM**
-  PROVINCIAL HIGHWAY
 -  MUNICIPAL ROADS
 -  PRIVATE ROADS
 -  RESOURCE ROADS
 -  RAILWAY
 -  LOUDON PEATLAND TRAIL
 -  TEMAGAMI CANOE TRAIL
 -  TRANS CANADA TRAIL
- INFRASTRUCTURE**
-  HYDRO CORRIDOR
 -  HOSPITAL HELIPORT
 -  COMMUNICATION TOWERS
 -  PIPELINE
- ACCESS POINTS**
-  BOAT LAUNCH
- SETTLEMENT AREAS**
-  SETTLEMENT AREAS
 -  PARCEL FABRIC
 -  WATERCOURSES
 -  WATERBODIES



This map is provided for illustrative purposes only. The information shown has been compiled from multiple sources. Although every effort has been made to represent the data accurately, the map should not be used as a precise indicator of the location of features, roads, or other geographic elements.

Copyright The Municipality of West Nipissing, 2026. All rights reserved.