

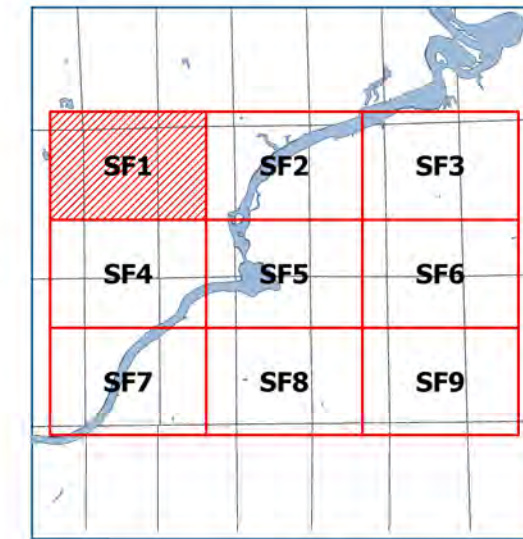
West Nipissing Ouest

FINAL DRAFT

JUNE 2026



PLANScape  
BUILDING COMMUNITY THROUGH PLANNING



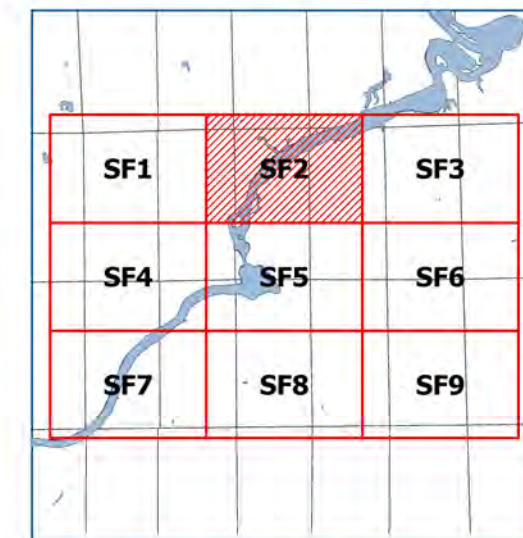
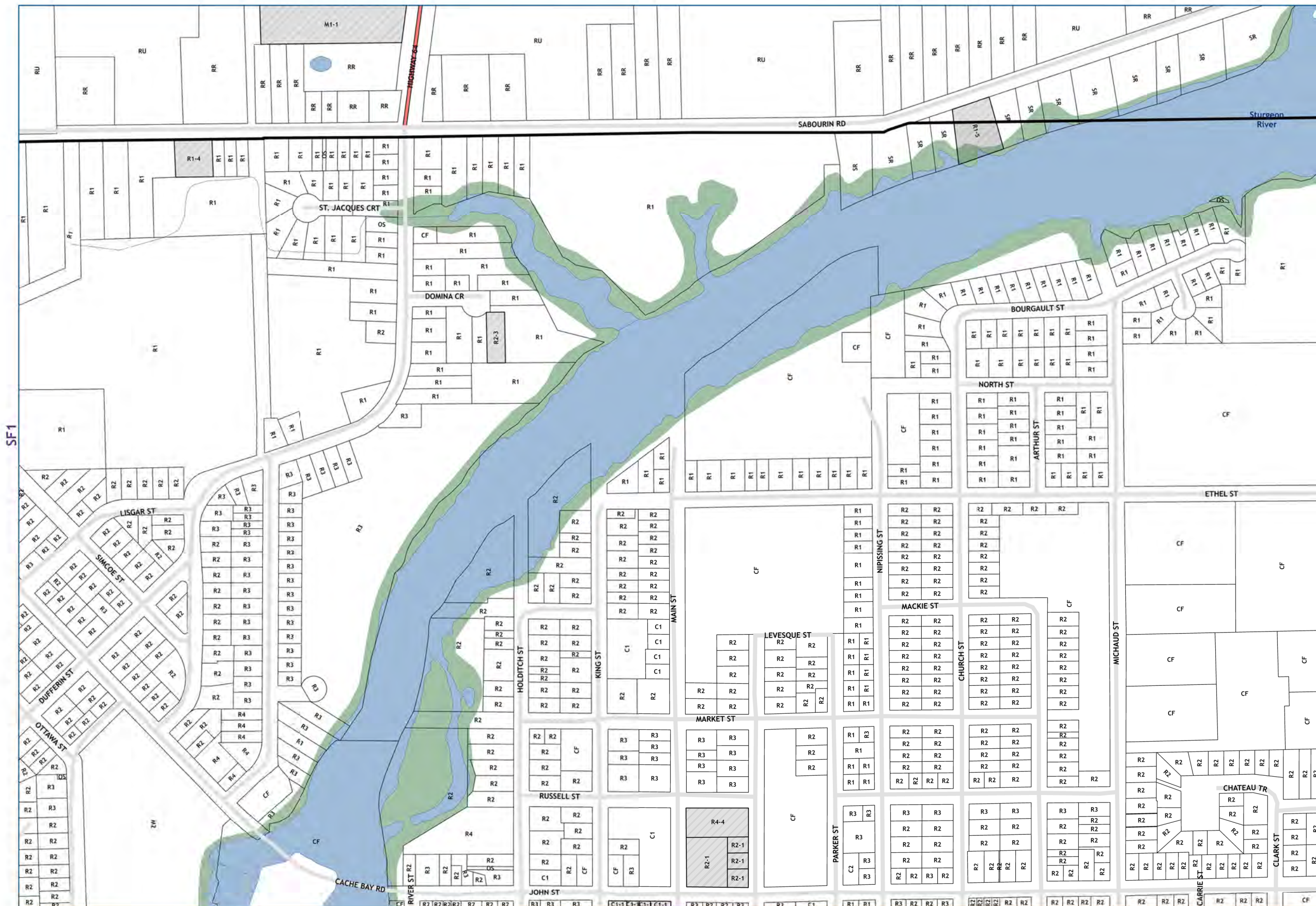
A1	AGRICULTURE ONE	RU	RURAL
A2	AGRICULTURE TWO		
R1	RESIDENTIAL ONE	R3	RESIDENTIAL THREE
R2	RESIDENTIAL TWO	R4	RESIDENTIAL FOUR
SR	SHORELINE RESIDENTIAL	RR	RURAL RESIDENTIAL
MHR	MOBILE HOME RESIDENTIAL		
C1	GENERAL COMMERCIAL	C5	RURAL COMMERCIAL
C2	HIGHWAY COMMERCIAL		
C3	TOURIST COMMERCIAL		
C4	NEIGHBOURHOOD COMMERCIAL		
M1	LIGHT INDUSTRIAL	M2	HEAVY INDUSTRIAL
M3	EXTRACTIVE INDUSTRIAL		
CF	COMMUNITY FACILITY	OS	OPEN SPACE
	SPECIAL EXCEPTIONS		
	HAZARD LAND OVERLAY		

	PROVINCIAL HIGHWAY		MUNICIPAL ROADS
	PRIVATE ROADS		RESOURCE ROADS
	PIPELINE		RAILWAY



This map is provided for illustration purposes only. The information shown has been compiled from the Ministry of Natural Resources, Ontario Base Mapping, and MPAC Property Fabrics. Although every effort has been made to accurately represent the data, this map should not be used as a precise indicator of the exact locations of features, boundaries, or roads.

Base Mapping Source:  
Ministry of Natural Resources - Ontario Base Mapping  
MPAC - Municipal Property Assessment Corporation



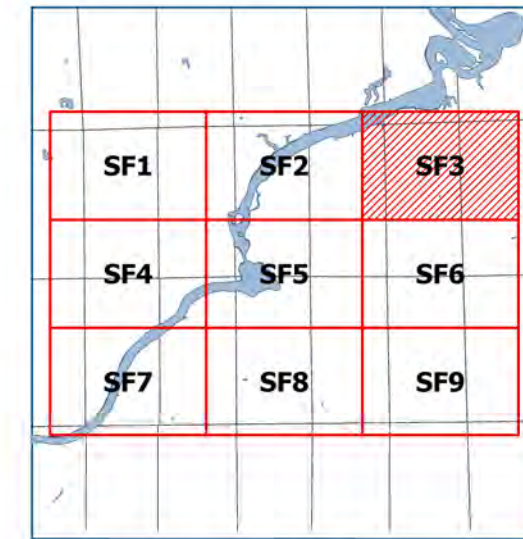
A1	AGRICULTURE ONE	RU	RURAL
A2	AGRICULTURE TWO		
R1	RESIDENTIAL ONE	R3	RESIDENTIAL THREE
R2	RESIDENTIAL TWO	R4	RESIDENTIAL FOUR
SR	SHORELINE RESIDENTIAL	RR	RURAL RESIDENTIAL
MHR	MOBILE HOME RESIDENTIAL		
C1	GENERAL COMMERCIAL	C5	RURAL COMMERCIAL
C2	HIGHWAY COMMERCIAL		
C3	TOURIST COMMERCIAL		
C4	NEIGHBOURHOOD COMMERCIAL		
M1	LIGHT INDUSTRIAL	M2	HEAVY INDUSTRIAL
M3	EXTRACTIVE INDUSTRIAL		
CF	COMMUNITY FACILITY	OS	OPEN SPACE
	SPECIAL EXCEPTIONS		
	HAZARD LAND OVERLAY		

	PROVINCIAL HIGHWAY		MUNICIPAL ROADS
	PRIVATE ROADS		RESOURCE ROADS
	PIPELINE		RAILWAY




This map is provided for illustration purposes only. The information shown has been compiled from the Ministry of Natural Resources, Ontario Base Mapping, and MPAC Property Fabrics. Although every effort has been made to accurately represent the data, this map should not be used as a precise indicator of the exact locations of features, boundaries, or roads.

Base Mapping Source:  
Ministry of Natural Resources - Ontario Base Mapping  
MPAC - Municipal Property Assessment Corporation



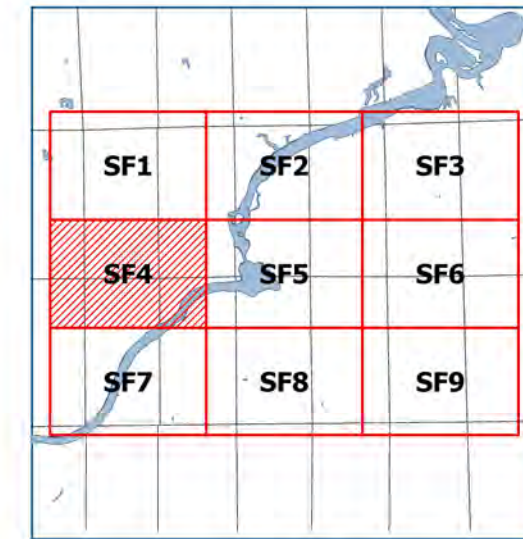
A1	AGRICULTURE ONE	RU	RURAL
A2	AGRICULTURE TWO		
R1	RESIDENTIAL ONE	R3	RESIDENTIAL THREE
R2	RESIDENTIAL TWO	R4	RESIDENTIAL FOUR
SR	SHORELINE RESIDENTIAL	RR	RURAL RESIDENTIAL
MHR	MOBILE HOME RESIDENTIAL		
C1	GENERAL COMMERCIAL	C5	RURAL COMMERCIAL
C2	HIGHWAY COMMERCIAL		
C3	TOURIST COMMERCIAL		
C4	NEIGHBOURHOOD COMMERCIAL		
M1	LIGHT INDUSTRIAL	M2	HEAVY INDUSTRIAL
M3	EXTRACTIVE INDUSTRIAL		
CF	COMMUNITY FACILITY	OS	OPEN SPACE
	SPECIAL EXCEPTIONS		
	HAZARD LAND OVERLAY		



This map is provided for illustration purposes only. The information shown has been compiled from the Ministry of Natural Resources, Ontario Base Mapping, and MPAC Property Fabrics. Although every effort has been made to accurately represent the data, this map should not be used as a precise indicator of the exact locations of features, boundaries, or roads.


Base Mapping Source:  
Ministry of Natural Resources - Ontario Base Mapping  
MPAC - Municipal Property Assessment Corporation





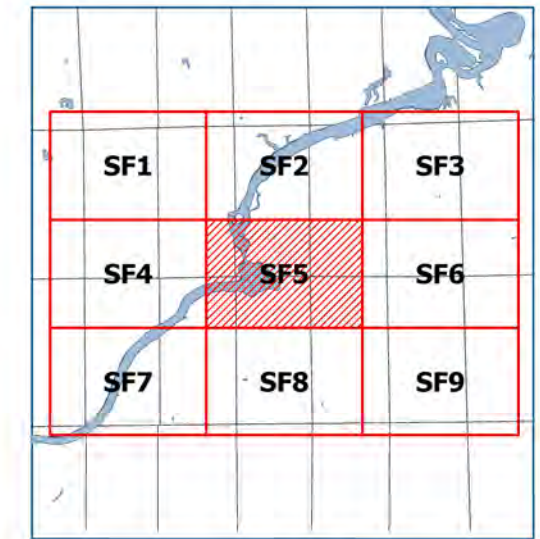
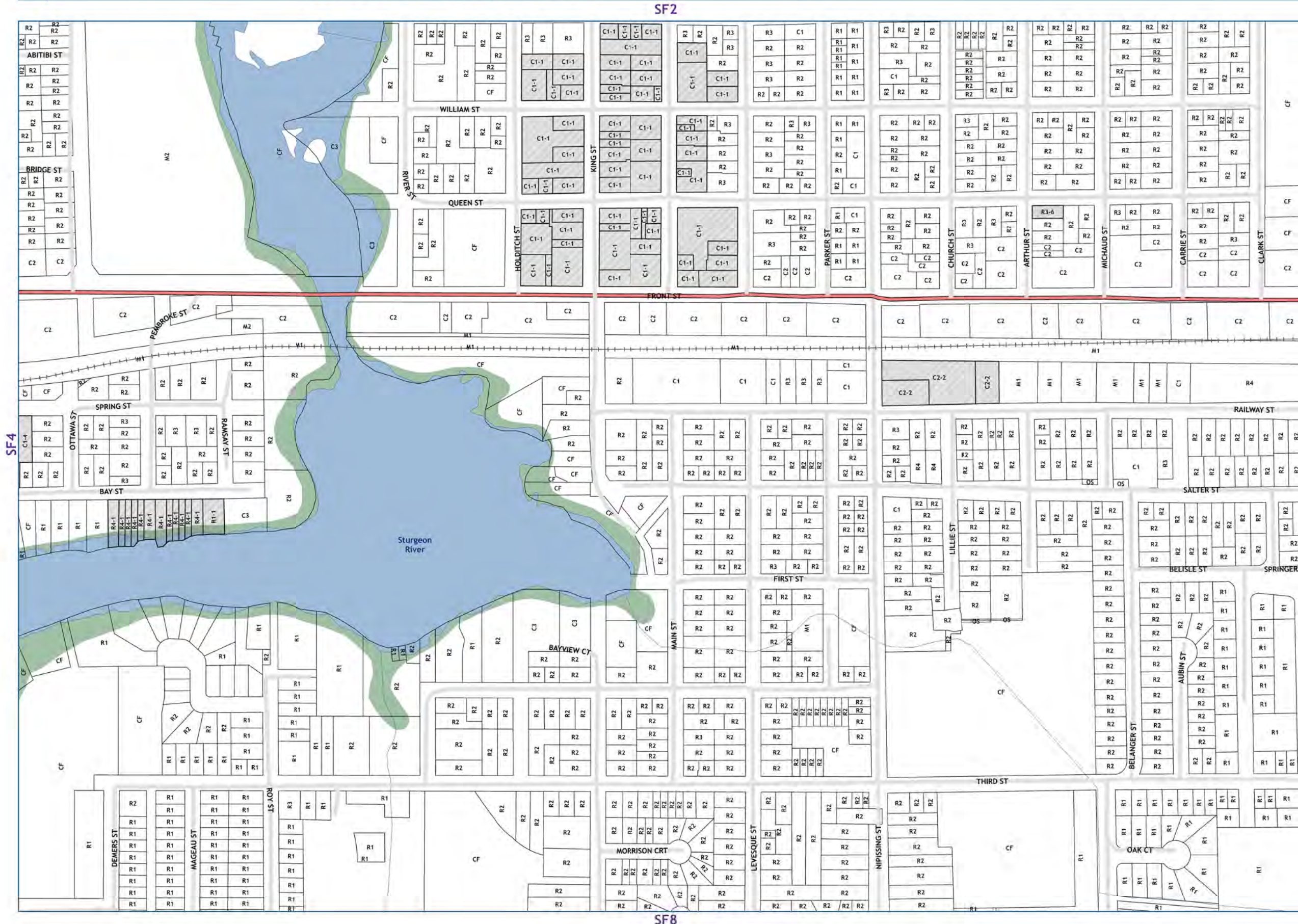
A1	AGRICULTURE ONE	RU	RURAL
A2	AGRICULTURE TWO		
R1	RESIDENTIAL ONE	R3	RESIDENTIAL THREE
R2	RESIDENTIAL TWO	R4	RESIDENTIAL FOUR
SR	SHORELINE RESIDENTIAL	RR	RURAL RESIDENTIAL
MHR	MOBILE HOME RESIDENTIAL		
C1	GENERAL COMMERCIAL	C5	RURAL COMMERCIAL
C2	HIGHWAY COMMERCIAL		
C3	TOURIST COMMERCIAL		
C4	NEIGHBOURHOOD COMMERCIAL		
M1	LIGHT INDUSTRIAL	M2	HEAVY INDUSTRIAL
M3	EXTRACTIVE INDUSTRIAL		
CF	COMMUNITY FACILITY	OS	OPEN SPACE
	SPECIAL EXCEPTIONS		
	HAZARD LAND OVERLAY		

	PROVINCIAL HIGHWAY		MUNICIPAL ROADS
	PRIVATE ROADS		RESOURCE ROADS
	PIPELINE		RAILWAY



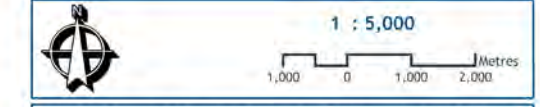
This map is provided for illustration purposes only. The information shown has been compiled from the Ministry of Natural Resources, Ontario Base Mapping, and MPAC Property Fabrics. Although every effort has been made to accurately represent the data, this map should not be used as a precise indicator of the exact locations of features, boundaries, or roads.

Base Mapping Source:  
Ministry of Natural Resources - Ontario Base Mapping  
MPAC - Municipal Property Assessment Corporation



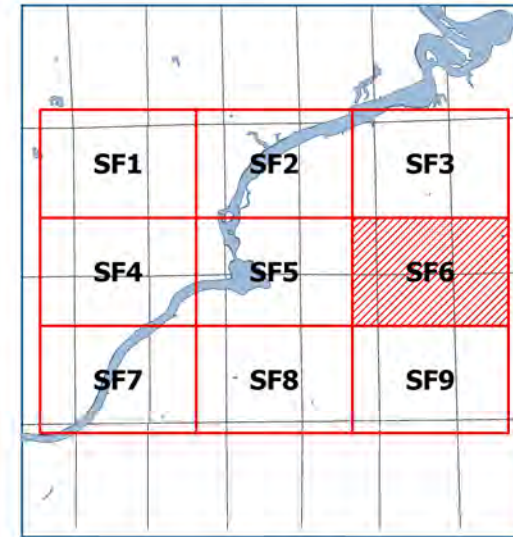
A1	AGRICULTURE ONE	RU	RURAL
A2	AGRICULTURE TWO		
R1	RESIDENTIAL ONE	R3	RESIDENTIAL THREE
R2	RESIDENTIAL TWO	R4	RESIDENTIAL FOUR
SR	SHORELINE RESIDENTIAL	RR	RURAL RESIDENTIAL
MHR	MOBILE HOME RESIDENTIAL		
C1	GENERAL COMMERCIAL	C5	RURAL COMMERCIAL
C2	HIGHWAY COMMERCIAL		
C3	TOURIST COMMERCIAL		
C4	NEIGHBOURHOOD COMMERCIAL		
M1	LIGHT INDUSTRIAL	M2	HEAVY INDUSTRIAL
M3	EXTRACTIVE INDUSTRIAL		
CF	COMMUNITY FACILITY	OS	OPEN SPACE
	SPECIAL EXCEPTIONS		
	HAZARD LAND OVERLAY		

	PROVINCIAL HIGHWAY		MUNICIPAL ROADS
	PRIVATE ROADS		RESOURCE ROADS
	PIPELINE		RAILWAY



This map is provided for illustration purposes only. The information shown has been compiled from the Ministry of Natural Resources, Ontario Base Mapping, and MPAC Property Fabrics. Although every effort has been made to accurately represent the data, this map should not be used as a precise indicator of the exact locations of features, boundaries, or roads.

Base Mapping Source:  
Ministry of Natural Resources - Ontario Base Mapping  
MPAC - Municipal Property Assessment Corporation



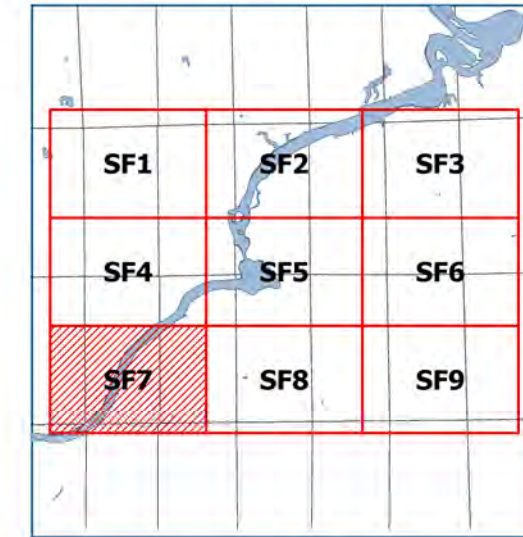
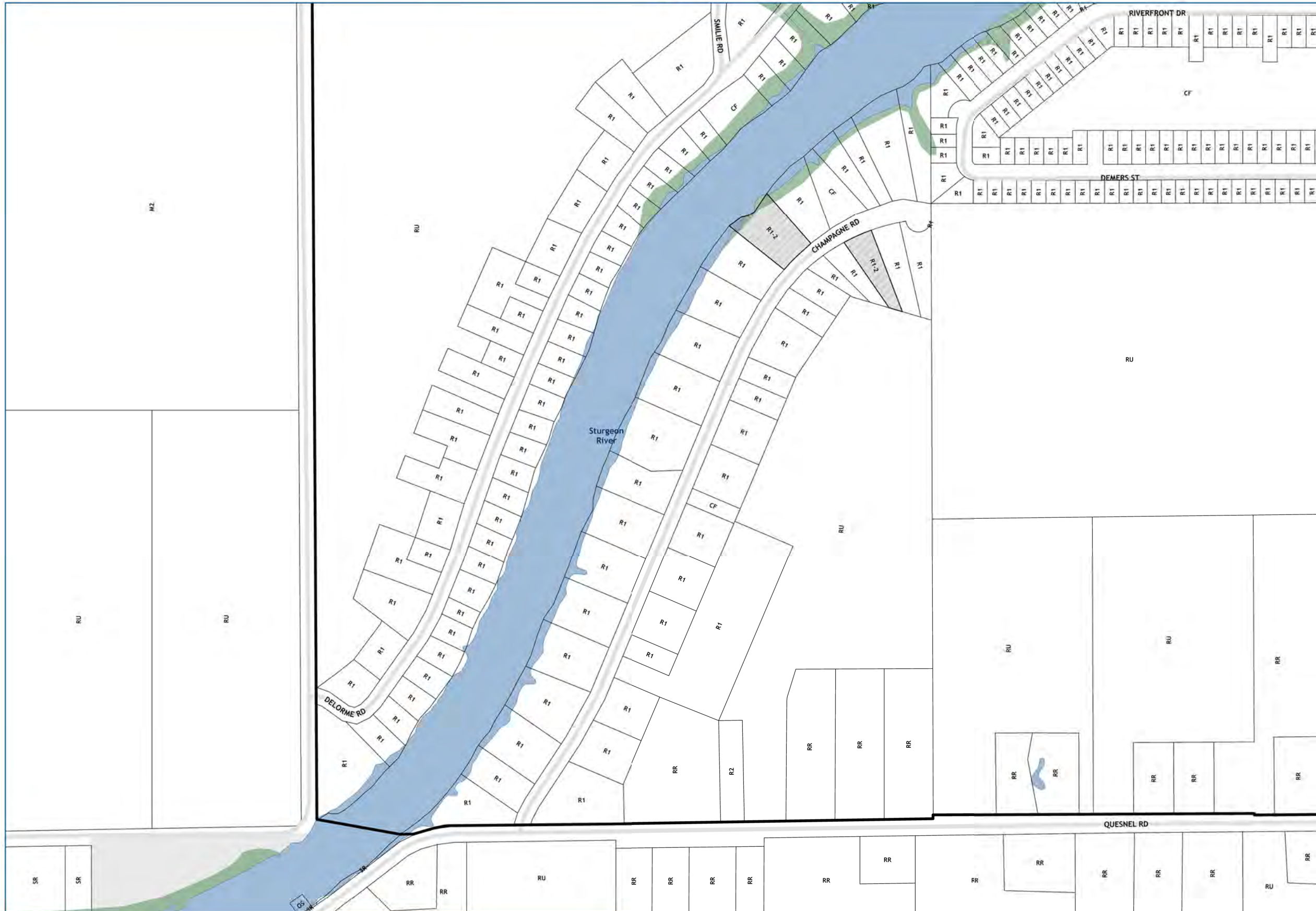
A1	AGRICULTURE ONE	RU	RURAL
A2	AGRICULTURE TWO		
R1	RESIDENTIAL ONE	R3	RESIDENTIAL THREE
R2	RESIDENTIAL TWO	R4	RESIDENTIAL FOUR
SR	SHORELINE RESIDENTIAL	RR	RURAL RESIDENTIAL
MHR	MOBILE HOME RESIDENTIAL		
C1	GENERAL COMMERCIAL	C5	RURAL COMMERCIAL
C2	HIGHWAY COMMERCIAL		
C3	TOURIST COMMERCIAL		
C4	NEIGHBOURHOOD COMMERCIAL		
M1	LIGHT INDUSTRIAL	M2	HEAVY INDUSTRIAL
M3	EXTRACTIVE INDUSTRIAL		
CF	COMMUNITY FACILITY	OS	OPEN SPACE
	SPECIAL EXCEPTIONS		
	HAZARD LAND OVERLAY		

	PROVINCIAL HIGHWAY		MUNICIPAL ROADS
	PRIVATE ROADS		RESOURCE ROADS
	PIPELINE		RAILWAY





This map is provided for illustration purposes only. The information shown has been compiled from the Ministry of Natural Resources, Ontario Base Mapping, and MPAC Property Fabrics. Although every effort has been made to accurately represent the data, this map should not be used as a precise indicator of the exact locations of features, boundaries, or roads.

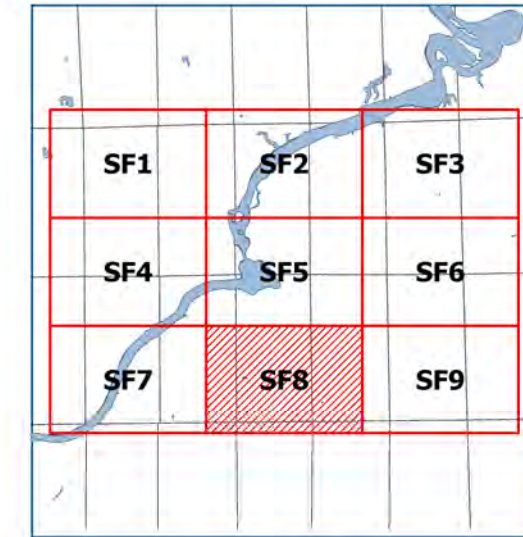
Base Mapping Source:  
Ministry of Natural Resources - Ontario Base Mapping  
MPAC - Municipal Property Assessment Corporation



A1	AGRICULTURE ONE	RU	RURAL
A2	AGRICULTURE TWO		
R1	RESIDENTIAL ONE	R3	RESIDENTIAL THREE
R2	RESIDENTIAL TWO	R4	RESIDENTIAL FOUR
SR	SHORELINE RESIDENTIAL	RR	RURAL RESIDENTIAL
MHR	MOBILE HOME RESIDENTIAL		
C1	GENERAL COMMERCIAL	C5	RURAL COMMERCIAL
C2	HIGHWAY COMMERCIAL		
C3	TOURIST COMMERCIAL		
C4	NEIGHBOURHOOD COMMERCIAL		
M1	LIGHT INDUSTRIAL	M2	HEAVY INDUSTRIAL
M3	EXTRACTIVE INDUSTRIAL		
CF	COMMUNITY FACILITY	OS	OPEN SPACE
	SPECIAL EXCEPTIONS		
	HAZARD LAND OVERLAY		




This map is provided for illustration purposes only. The information shown has been compiled from the Ministry of Natural Resources, Ontario Base Mapping, and MPAC Property Fabrics. Although every effort has been made to accurately represent the data, this map should not be used as a precise indicator of the exact locations of features, boundaries, or roads.



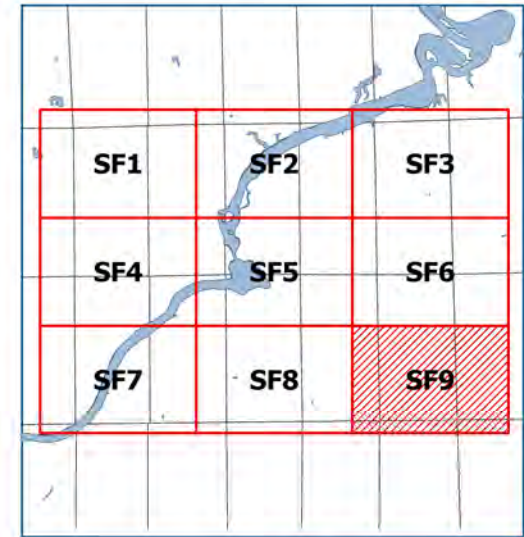
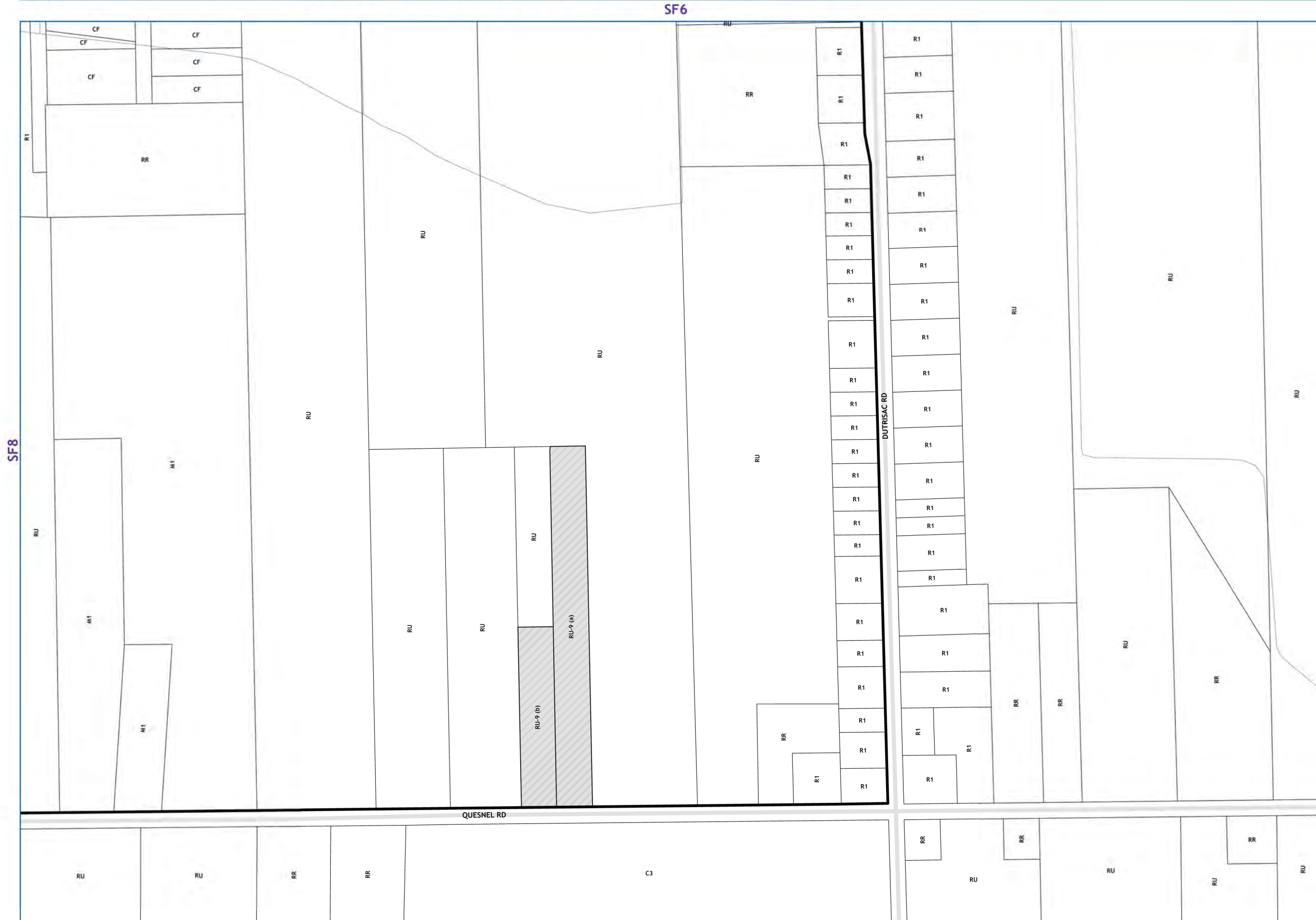
A1	AGRICULTURE ONE	RU	RURAL
A2	AGRICULTURE TWO		
R1	RESIDENTIAL ONE	R3	RESIDENTIAL THREE
R2	RESIDENTIAL TWO	R4	RESIDENTIAL FOUR
SR	SHORELINE RESIDENTIAL	RR	RURAL RESIDENTIAL
MHR	MOBILE HOME RESIDENTIAL		
C1	GENERAL COMMERCIAL	C5	RURAL COMMERCIAL
C2	HIGHWAY COMMERCIAL		
C3	TOURIST COMMERCIAL		
C4	NEIGHBOURHOOD COMMERCIAL		
M1	LIGHT INDUSTRIAL	M2	HEAVY INDUSTRIAL
M3	EXTRACTIVE INDUSTRIAL		
CF	COMMUNITY FACILITY	OS	OPEN SPACE
	SPECIAL EXCEPTIONS		
	HAZARD LAND OVERLAY		

	PROVINCIAL HIGHWAY		MUNICIPAL ROADS
	PRIVATE ROADS		RESOURCE ROADS
	PIPELINE		RAILWAY



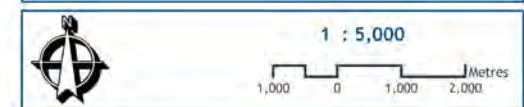
This map is provided for illustration purposes only. The information shown has been compiled from the Ministry of Natural Resources, Ontario Base Mapping, and MPAC Property Fabrics. Although every effort has been made to accurately represent the data, this map should not be used as a precise indicator of the exact locations of features, boundaries, or roads.

Base Mapping Source:  
Ministry of Natural Resources - Ontario Base Mapping  
MPAC - Municipal Property Assessment Corporation



A1	AGRICULTURE ONE	RU	RURAL
A2	AGRICULTURE TWO		
R1	RESIDENTIAL ONE	R3	RESIDENTIAL THREE
R2	RESIDENTIAL TWO	R4	RESIDENTIAL FOUR
SR	SHORELINE RESIDENTIAL	RR	RURAL RESIDENTIAL
MHR	MOBILE HOME RESIDENTIAL		
C1	GENERAL COMMERCIAL	C5	RURAL COMMERCIAL
C2	HIGHWAY COMMERCIAL		
C3	TOURIST COMMERCIAL		
C4	NEIGHBOURHOOD COMMERCIAL		
M1	LIGHT INDUSTRIAL	M2	HEAVY INDUSTRIAL
M3	EXTRACTIVE INDUSTRIAL		
CF	COMMUNITY FACILITY	OS	OPEN SPACE
	SPECIAL EXCEPTIONS		
	HAZARD LAND OVERLAY		

	PROVINCIAL HIGHWAY		MUNICIPAL ROADS
	PRIVATE ROADS		RESOURCE ROADS
	PIPELINE		RAILWAY



This map is provided for illustration purposes only. The information shown has been compiled from the Ministry of Natural Resources, Ontario Base Mapping, and MPAC Property Fabrics. Although every effort has been made to accurately represent the data, this map should not be used as a precise indicator of the exact locations of features, boundaries, or roads.

Base Mapping Source:  
Ministry of Natural Resources - Ontario Base Mapping  
MPAC - Municipal Property Assessment Corporation